



Forest Order No. 17-23-04

USDA Forest Service

Tahoe National Forest

East Side Wet Weather Road and Trail Closure Order



Pursuant to 16 U.S.C. § 551 and 36 C.F.R. § 261.50(a) and (b), and to protect natural resources, the following acts are prohibited in the Tahoe National Forest. This Order is effective beginning at 6:00 PM, Pacific Daylight Time, on May 25, 2023, through June 15, 2023.

1. Using any motorized vehicle on any road listed in Exhibit A as shown on the attached map. 36 C.F.R. § 261.54(a).
2. Using any motorized vehicle on any trail listed in Exhibit A as shown on attached map. 36 C.F.R. § 261.55(b).

Pursuant to 36 CFR § 261.50(e), the following persons are exempt from this Order:

1. Persons with Forest Service Permit No. FS-7700-48 (Permit for Use of Roads, Trails, or Areas Restricted by Regulation or Order), specifically exempting them from this Order.
2. Any Federal, State, or local officer, or member of an organized rescue or fire-fighting force in the performance of an official duty.

This prohibition is in addition to the general prohibitions contained in 36 C.F.R. Part 261, Subpart A.

A violation of this prohibition is punishable by a fine of not more than \$5,000 for an individual or \$10,000 for an organization, or imprisonment for not more than 6 months, or both. 16 USC § 551 and 18 USC §§ 3559, 3571, and 3581.

Done at Nevada City, California, this 26th day of May, 2023 at 10:45AM, Pacific Daylight Time.

ELI ILANO
Forest Supervisor
Tahoe National Forest



Forest Order No. 17-23-04
USDA Forest Service
Tahoe National Forest



East Side Wet Weather Road and Trail Closure Order

Exhibit A

Sierraville Ranger District

1. Forest Road 86 (Meadow Lake Road)
2. Forest Road 88 (Bald Ridge Loop Road)
3. Forest Road 70 (Pass Creek Loop)
4. Forest Road 12 (Yuba-Webber Road)
5. Forest Road 7 west of the 12 Road intersection to its terminus at Sierra County Road 301 (Hennes Pass Road or Jackson Meadows Road)
6. Forest Road 07-40 Road (Lake of the Woods Road)
7. Forest Road 54 (Williams Creek Road)
8. Forest Road 860-35 (Babbitt Lookout)
9. Forest Road 860-33 (Trosi Canyon)

Truckee Ranger District

1. Forest Road 06 (Sawtooth Road)
2. Forest Road 01 (Jackass Point Road)
3. Forest Road 72 (Verdi Peak Road)
4. Forest Trail 16E14 (Prosser Hill Motorized Trail)
5. Forest Trail 15E05 (Coldstream Motorized Trail)

EASTSIDE WET WEATHER ROAD & TRAIL CLOSURES

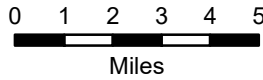
Tahoe National Forest





Forest Order
No. 17-23-04

1:250,000



This map product is reproduced from geospatial information prepared by USDA, Forest Service. GIS data and product accuracy may vary, and be developed from sources of differing accuracy; accurate only at certain scales; based on modeling or interpretation; incomplete while being edited or revised; etc. Using GIS products for purposes other than those for which they were created may yield inaccurate results. The Forest Service reserves the right to correct, update, modify or replace GIS products without notification.



-  National Forest System Road
-  National Forest System Trail
-  Major Road
-  Lake / Reservoir
-  Tahoe Forest Boundary
-  Tahoe NF Land
-  Other NF Land
-  Non NFS Land

