




## Roads and Trails Maps



Free Visitor Use Map App for  
Android



Free Visitor Use Map App  
For IOS



Purchase Paper Maps &  
Publications

For information, maps, and questions  
contact:

**McKenzie Ranger District 701-842-8500**  
or  
**Medora Ranger District 701-277-7800**

[www.fs.usda.gov/dpg](http://www.fs.usda.gov/dpg)

***All off road travel is  
prohibited.***

***Confine motorized travel  
to the major, improved  
surface gravel roads  
during wet conditions.***

Report information on illegal activities to:

**North Dakota State Radio**

1-800-773-3259

**ND Game & Fish (RAP)**

1-800-472-2121

**USDA Forest Service  
McKenzie Ranger District**  
701-842-8500

**USDA Forest Service Medora Ranger District**  
701-227-7800



*USDA is an equal opportunity provider and employer.*



United States Department of Agriculture

# OHV use on the

Little Missouri  
National Grassland



**McKenzie  
Ranger District**

1905 South Main St.  
Watford City, ND

701-842-8500

**Medora  
Ranger District**

99 23rd Ave W, Suite B  
Dickinson, ND

701-227-7800



Forest Service

Dakota Prairie Grasslands

April 2023

## General Rules:

1. All vehicles must be registered. This includes all Off-Highway Vehicles (OHV) such as ATV's, UTV's, dirt bikes, etc. All OHV's must be operated & registered in accordance with ND OHV laws.
2. Owners of out-of-state registered OHVs must purchase a non-resident public trails and lands access permit, at the cost of \$10 per year.

Permits can be purchased @ <https://travel.parkrecnd.com/campgrounds-and-rv-parks/all/North-Dakota-Parks-and-Recreation/permits>

In accordance with 36 CFR 261, Use of Vehicles off roads is prohibited if the vehicle is operated in the following manner:

15(e) While under the influence of alcohol or other drugs.

15(g) Carelessly, recklessly, or without regards for the safety of any person, or in a manner that endangers, or is likely to endanger, any person or property.

15(h) In a manner which damages or unreasonably disturbs the land, wildlife, or vegetative resources.

15(i) In violation of State laws established for vehicles used off roads.

56 Possessing or operating a motor vehicle off National Forest System Roads or Trails.

Confine motorized travel to Primary and Secondary Highways during wet conditions.



## Stay on existing roads & trails.

## All off road travel is prohibited.



## Livestock graze throughout the grasslands.

## Take extra precautions when livestock are present.

## Leave all gates as you found them whether opened or closed

## Respect the land.

### Pack it in, Pack it out.

### **Practice Leave No Trace Principles:**

Remember to pick up garbage, spent shells, target remnants and anything else you bring to the grasslands.

### Respect Private Land & Property Owners:

Do not enter private land without permission from the landowner.

Use the Little Missouri National Grassland (LMNG) map while on the grasslands to ensure you are in an area authorized for public use. The LMNG map is available for purchase at the district offices.

**Non-motorized** areas are located throughout the district. These areas are closed to all motorized vehicles. These areas are distinguished on the LMNG map or the Avenza app.

*Many popular hunting apps such as OnX are a great tool. However, they do not distinguish between motorized and non-motorized areas. These apps are not always accurate. Please use these apps in conjunction with the LMNG map for accurate information.*

**PLEASE OBEY ALL SIGNS.**

