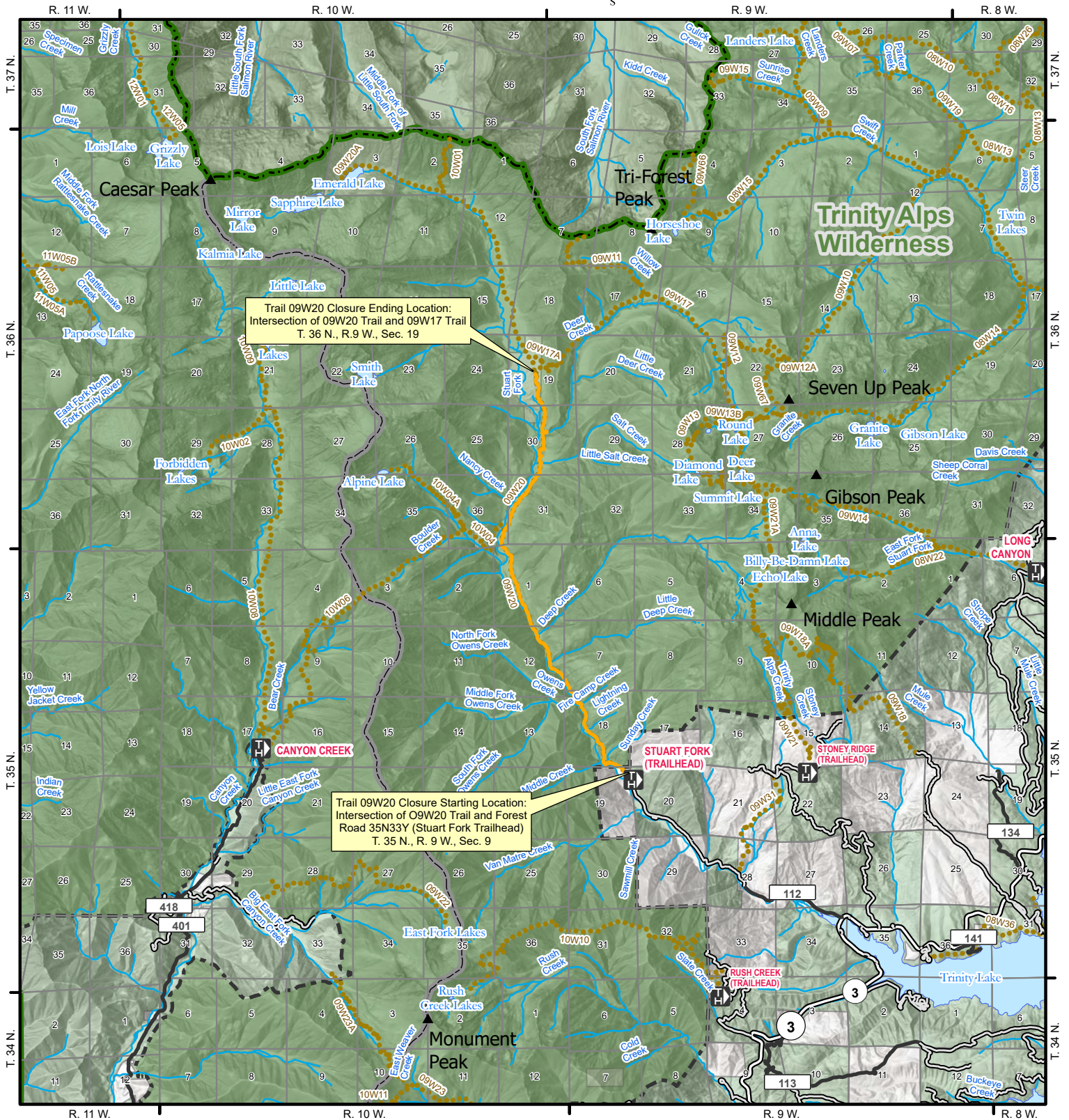
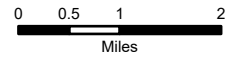


# Shasta-Trinity National Forest

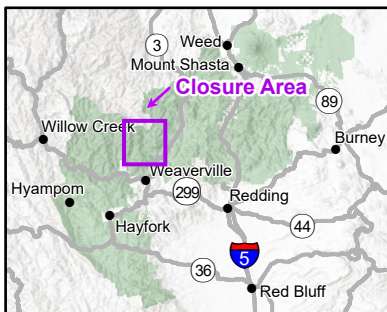
Stuart Fork Trail Closure  
Forest Order No. 14-23-11

## Exhibit B



Trail 09W20 Closure Ending Location:  
Intersection of 09W20 Trail and 09W17 Trail  
T. 36 N., R. 9 W., Sec. 19

Trail 09W20 Closure Starting Location:  
Intersection of 09W20 Trail and Forest  
Road 35N33Y (Stuart Fork Trailhead)  
T. 35 N., R. 9 W., Sec. 9



- Closed Trail
- Trailhead
- Ranger District Boundary
- Administrative Forest Boundary
- Trail
- Highway
- Road
- County Road
- Stream or River
- Lake or Pond
- Wilderness
- National Forest Land
- Other Ownership

The Forest Service uses the most current and complete data available. GIS data and product accuracy may vary. Data may be developed from sources of differing accuracy, accurate only at certain scales, based on modeling or interpretation, incomplete while being created or revised. Using GIS products for purposes other than those for which they were created, may yield inaccurate or misleading results. The Forest Service reserves the right to correct, update, modify, or replace, GIS products without notification.

The USDA is an equal opportunity provider and employer.