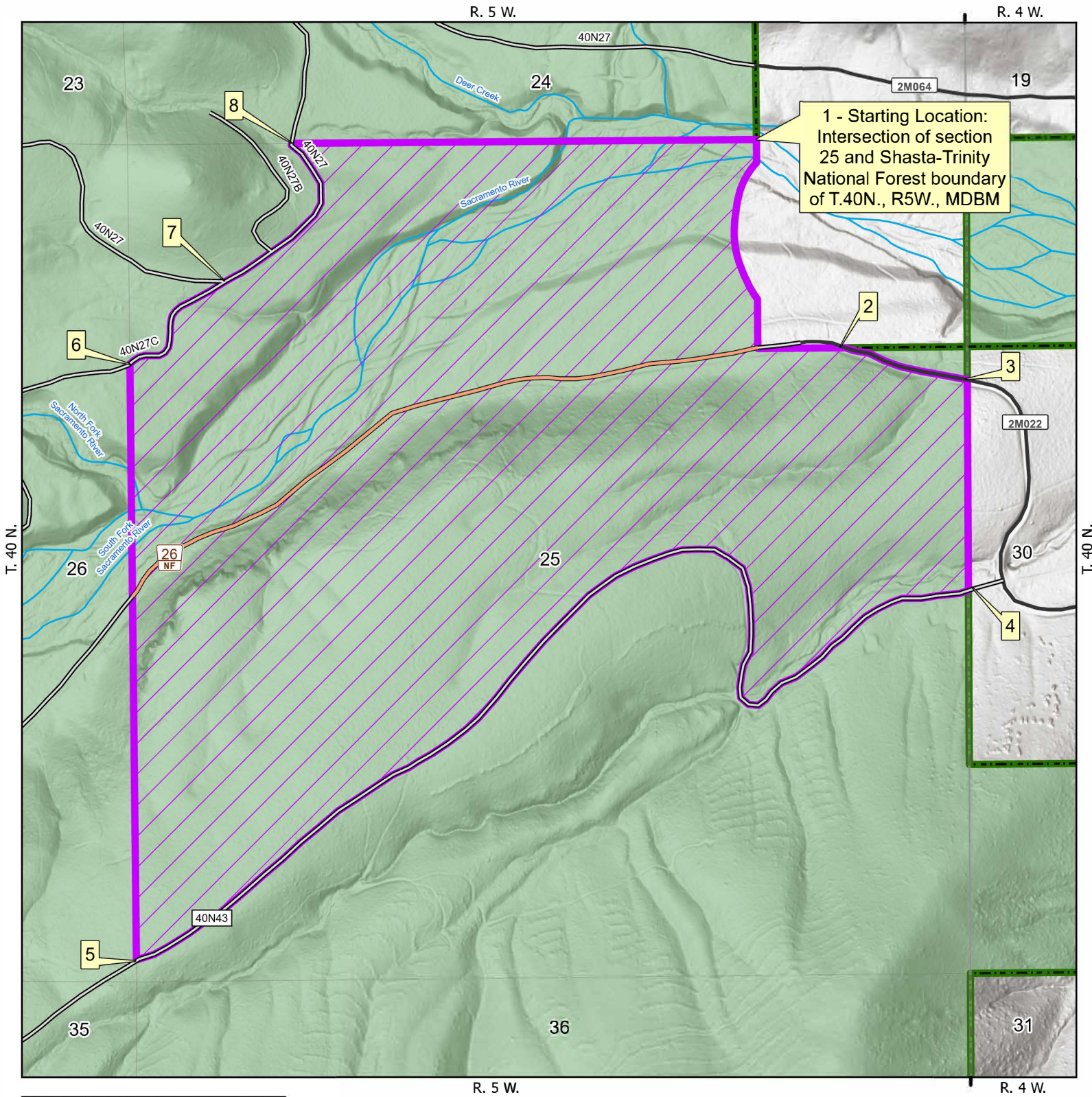
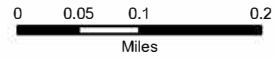


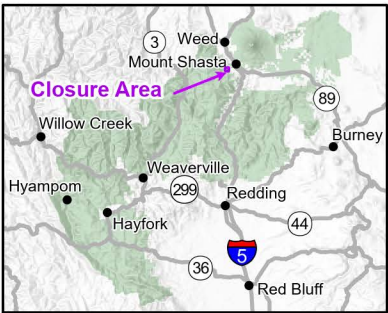
Shasta-Trinity National Forest

North Rainbow Timber Sale Area and Road Closure
Forest Order No. 14-24-03

Exhibit B



1 - Starting Location:
Intersection of section
25 and Shasta-Trinity
National Forest boundary
of T.40N., R5W., MDBM



- Closure Area
- Closed Road
- Administrative Forest Boundary
- Road
- County Road
- River or Creek
- National Forest Land
- Other Ownership

The Forest Service uses the most current and complete data available. GIS data and product accuracy may vary. Data may be developed from sources of differing accuracy, accurate only at certain scales, based on modeling or interpretation, incomplete while being created or revised. Using GIS products for purposes other than those for which they were created, may yield inaccurate or misleading results. The Forest Service reserves the right to correct, update, modify, or replace, GIS products without notification.

The USDA is an equal opportunity provider and employer.