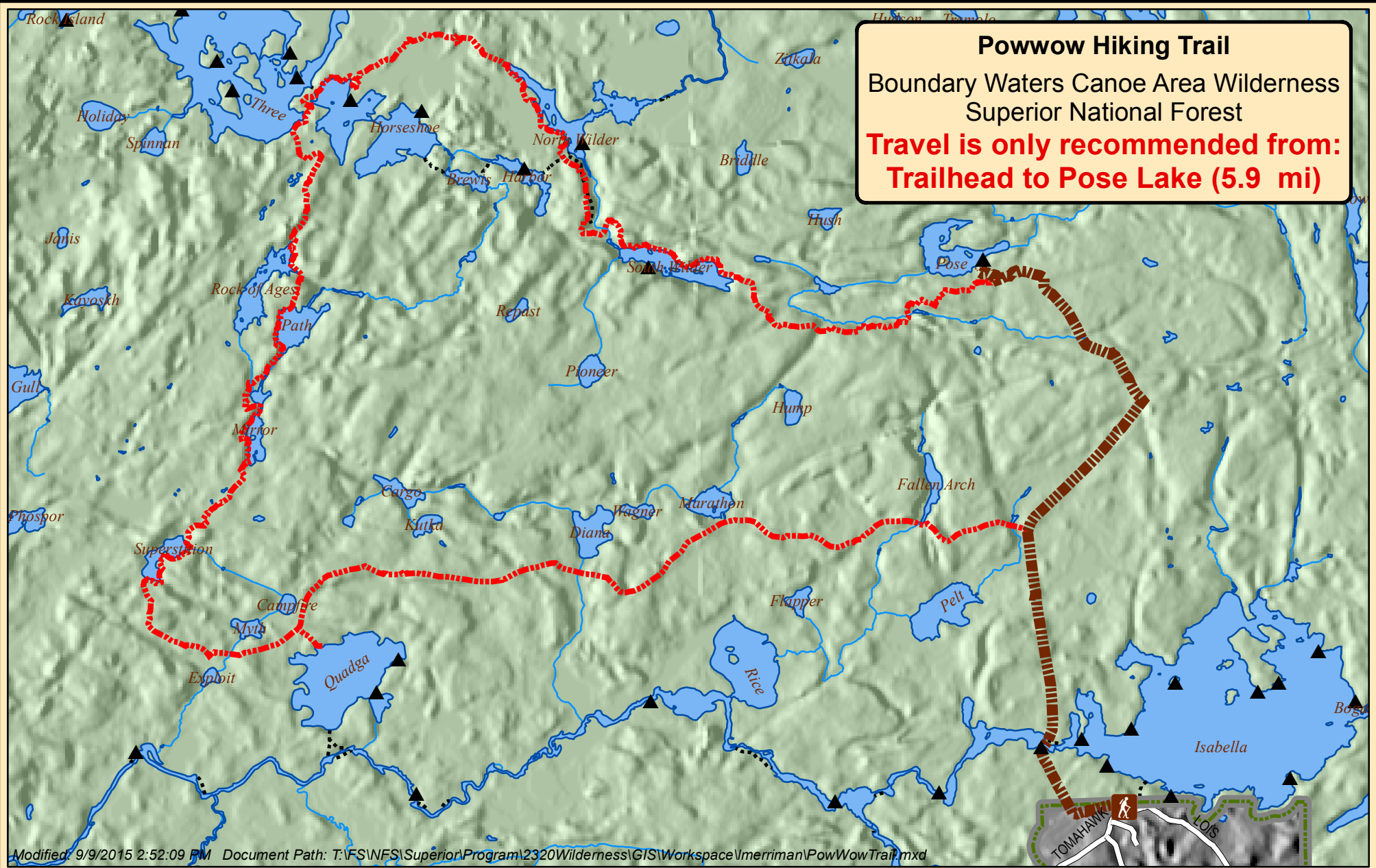
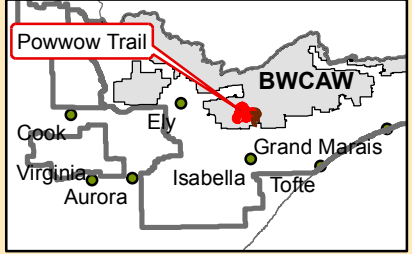
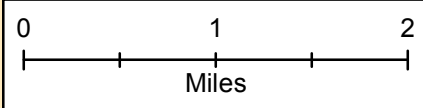


Powwow Hiking Trail
 Boundary Waters Canoe Area Wilderness
 Superior National Forest
**Travel is only recommended from:
 Trailhead to Pose Lake (5.9 mi)**



Modified: 9/9/2015 2:52:09 PM Document Path: T:\FS\NFS\Superior\Program\2320\Wilderness\GIS\Workspace\merriman\PowWowTrail.mxd



Legend

Open and Maintained	Open Campsite
Not Maintained - Travel not recommended	Portage
Trailhead Entrypoint	Lakes
	BWCA Wilderness

The USDA Forest Service uses the most current and complete data available. GIS data and product accuracy may vary. Using GIS products for purposes other than those for which they were intended may yield inaccurate or misleading results. The USDA Forest Service reserves the right to correct, update, modify or replace GIS product without notification.