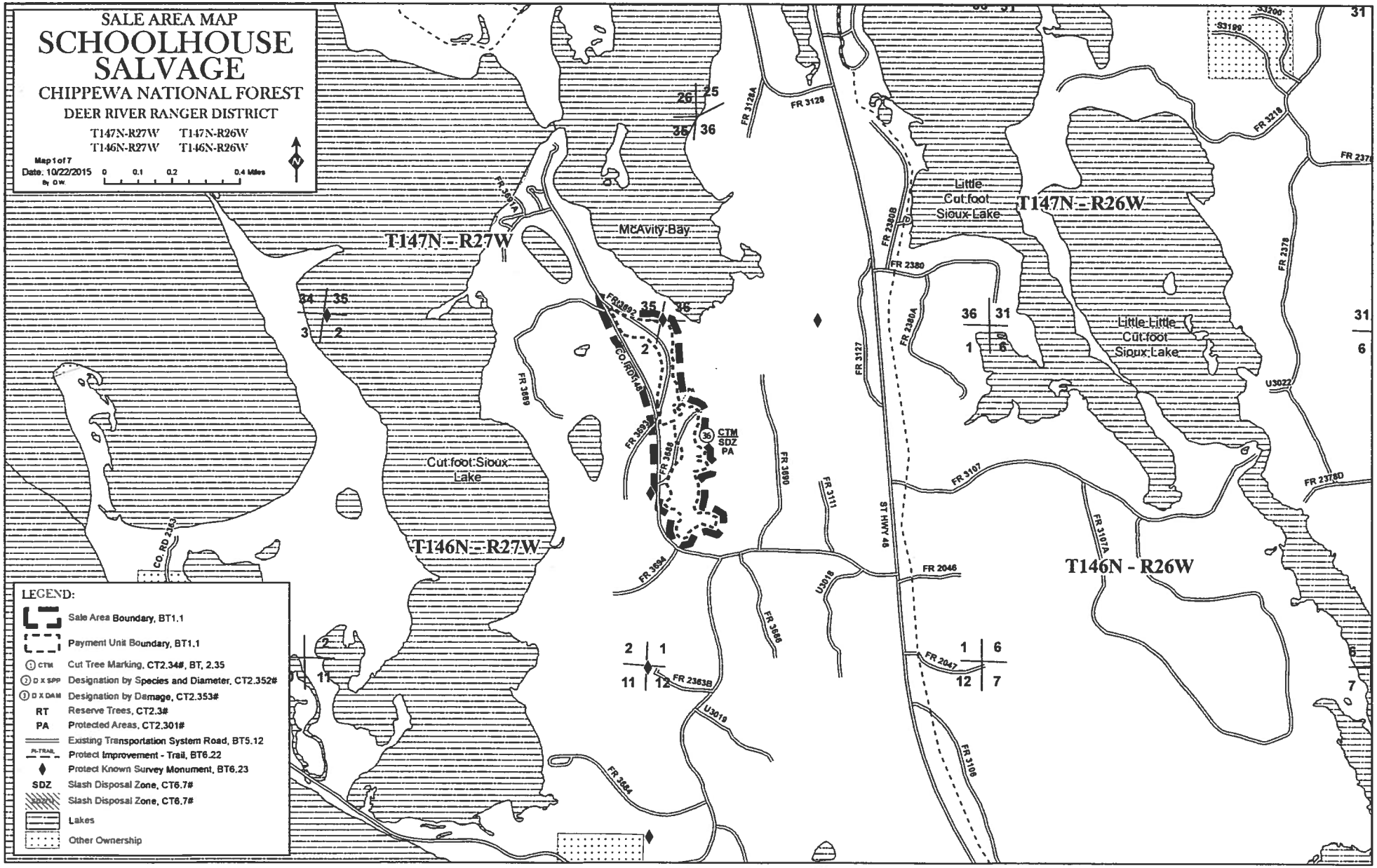
SALE AREA MAP
SCHOOLHOUSE SALVAGE
CHIPPEWA NATIONAL FOREST
DEER RIVER RANGER DISTRICT
T147N-R27W T147N-R26W
T146N-R27W T146N-R26W
Map 1 of 7
Date: 10/22/2015
By: D.W.
0 0.1 0.2 0.4 Miles
N
T147N - R27W
T147N - R26W
T146N - R27W
T146N - R26W
McAvity Bay
Little Cut foot Sioux Lake
Little Little Cut foot Sioux Lake
Cut foot Sioux Lake
CTM
SDZ
PA
FR 3128
FR 3128A
FR 3127
FR 3107
FR 3107A
FR 3108
FR 3111
FR 3690
FR 3689
FR 3686
FR 3694
FR 3684
FR 3692
FR 3693
FR 3688
FR 3691A
FR 2380
FR 2380A
FR 2380B
FR 2046
FR 2047
FR 2363B
FR 3218
FR 2378
FR 2378D
U3022
U3018
U3019
ST HWY 48
CO. RD 148
CO. RD 2363
S3199
S3200
LEGEND:
Sale Area Boundary, BT1.1
Payment Unit Boundary, BT1.1
CTM Cut Tree Marking, CT2.34#, BT, 2.35
D X SPP Designation by Species and Diameter, CT2.352#
D X DAM Designation by Damage, CT2.353#
RT Reserve Trees, CT2.3#
PA Protected Areas, CT2.301#
Existing Transportation System Road, BT5.12
PI-TRAIL Protect Improvement - Trail, BT6.22
Protect Known Survey Monument, BT6.23
SDZ Slash Disposal Zone, CT6.7#
Slash Disposal Zone, CT6.7#
Lakes
Other Ownership

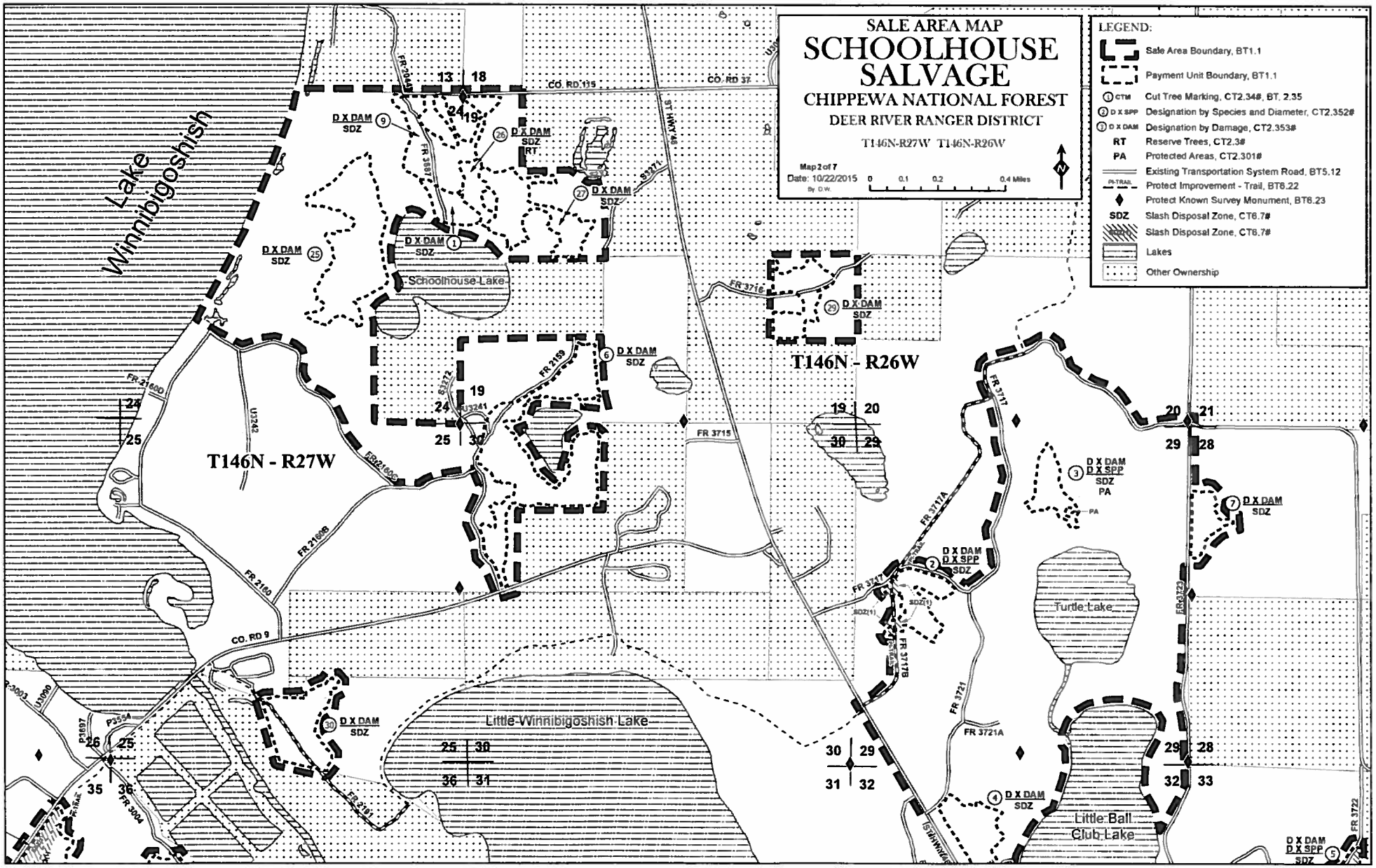
SALE AREA MAP
SCHOOLHOUSE SALVAGE
CHIPPEWA NATIONAL FOREST
DEER RIVER RANGER DISTRICT
T146N-R27W T146N-R26W
Map 2 of 7
Date: 10/22/2015
By: D.W.
0 0.1 0.2 0.4 Miles
LEGEND:
Sale Area Boundary, BT1.1
Payment Unit Boundary, BT1.1
CTM Cut Tree Marking, CT2.34#, BT, 2.35
D X SPP Designation by Species and Diameter, CT2.352#
D X DAM Designation by Damage, CT2.353#
RT Reserve Trees, CT2.3#
PA Protected Areas, CT2.301#
Existing Transportation System Road, BT5.12
PI-TRAIL Protect Improvement - Trail, BT6.22
Protect Known Survey Monument, BT6.23
SDZ Slash Disposal Zone, CT6.7#
Slash Disposal Zone, CT6.7#
Lakes
Other Ownership
Lake Winnibigoshish
T146N - R27W
T146N - R26W
Schoolhouse Lake
Little Winnibigoshish Lake
Turtle Lake
Little Ball Club Lake
CO. RD 115
CO. RD 37
CO. RD 9
ST HWY 48
FR 3716
FR 3715
FR 3717
FR 3717A
FR 3717B
FR 3721
FR 3721A
FR 3722
FR 3723
FR 2160
FR 2160B
FR 2160C
FR 2160D
FR 2159
FR 2191
FR 3004
FR 3887
FR 2044
D X DAM
SDZ
D X SPP
PA
RT

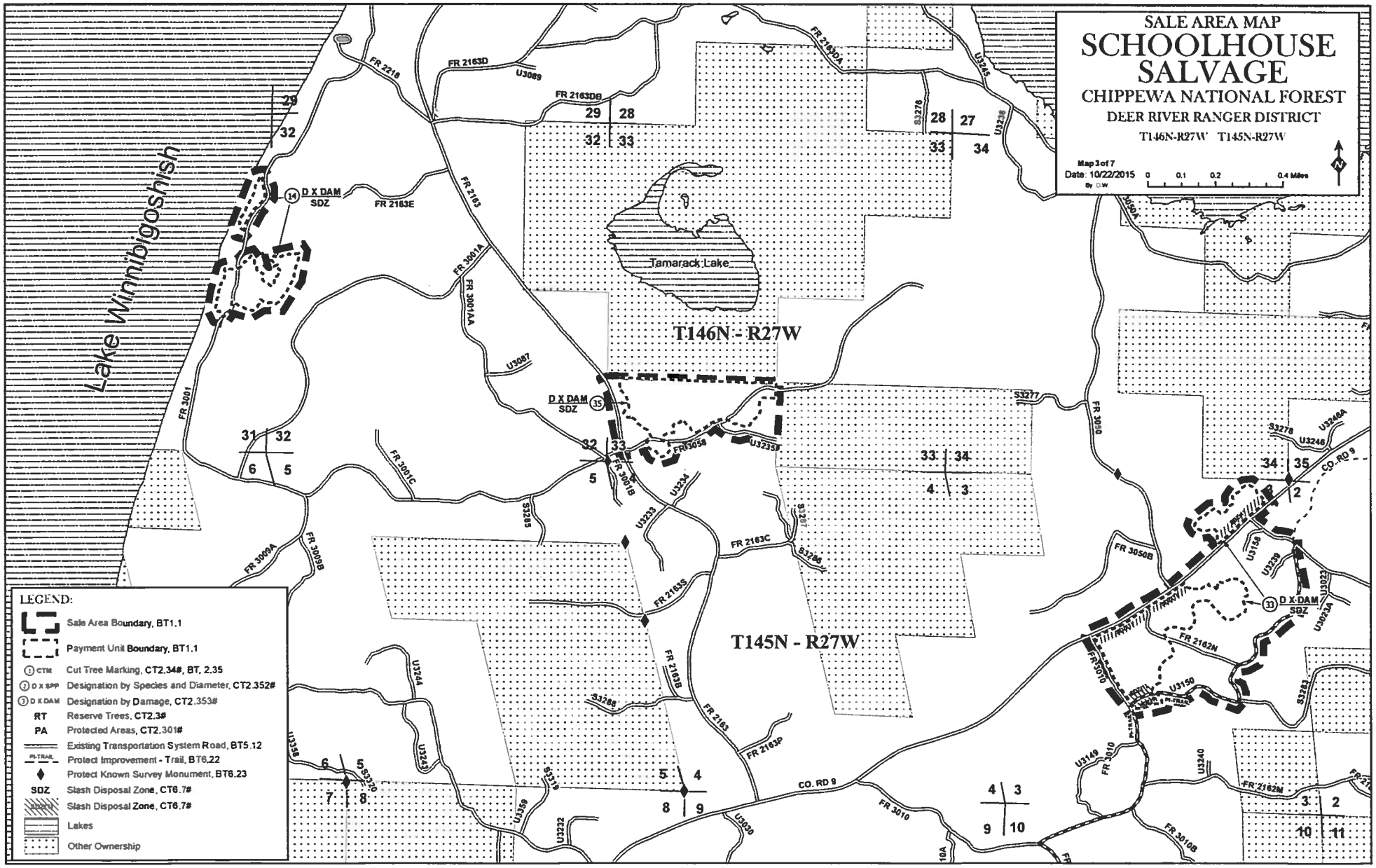
SALE AREA MAP
SCHOOLHOUSE SALVAGE
CHIPPEWA NATIONAL FOREST
DEER RIVER RANGER DISTRICT
T146N-R27W T145N-R27W
Map 3 of 7
Date: 10/22/2015
By: D.W.
0 0.1 0.2 0.4 Miles
Lake Winnibigoshish
Tamarack Lake
T146N - R27W
T145N - R27W
D X DAM SDZ
FR 2218
FR 2163D
U3089
FR 2163DB
FR 2163DA
U3245
S3276
U3238
FR 2163E
FR 2163
FR 3001A
FR 3001AA
U3087
FR 3001
FR 3001C
FR 3001B
FR 3058
U3235
S3277
FR 3050
S3278
U3246A
U3246
CO. RD 9
U3234
U3233
S3285
S3287
S3286
FR 2163C
FR 3009A
FR 3009B
FR 2163S
FR 3050B
U3158
U3239
U3023
U3023A
FR 2162N
FR 3010
U3150
S3283
U3244
U3243
U3358
S3320
S3319
U3359
U3232
S3288
FR 2163B
FR 2163
FR 2163P
U3030
U3149
U3240
FR 2162M
FR 3010B
LEGEND:
Sale Area Boundary, BT1.1
Payment Unit Boundary, BT1.1
CTM Cut Tree Marking, CT2.34#, BT, 2.35
D X SPP Designation by Species and Diameter, CT2.352#
D X DAM Designation by Damage, CT2.353#
RT Reserve Trees, CT2.3#
PA Protected Areas, CT2.301#
Existing Transportation System Road, BT5.12
PI-TRAIL Protect Improvement - Trail, BT6.22
Protect Known Survey Monument, BT6.23
SDZ Slash Disposal Zone, CT6.7#
Slash Disposal Zone, CT6.7#
Lakes
Other Ownership

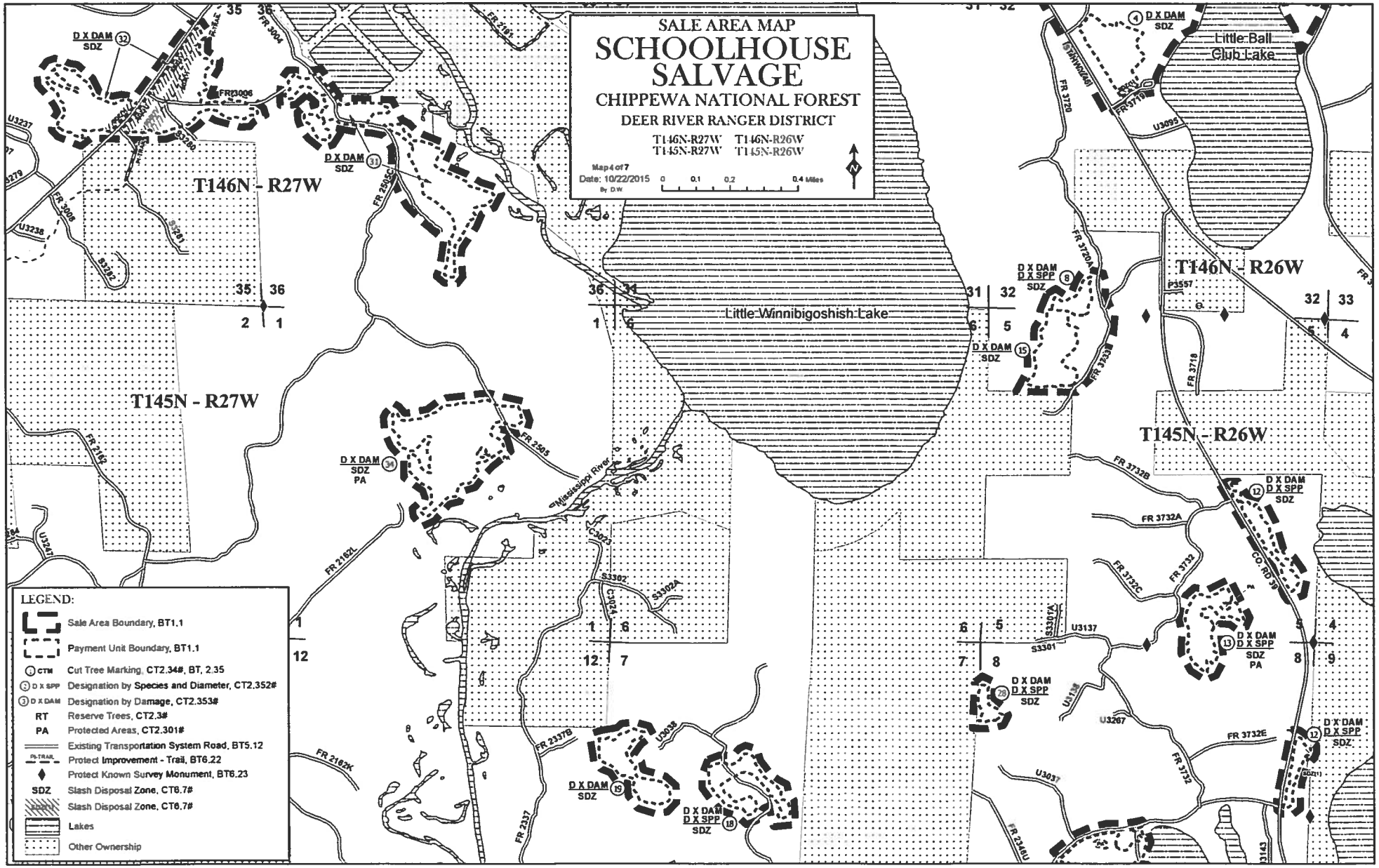
SALE AREA MAP
SCHOOLHOUSE SALVAGE
CHIPPEWA NATIONAL FOREST
DEER RIVER RANGER DISTRICT
T146N-R27W T146N-R26W
T145N-R27W T145N-R26W
Map 4 of 7
Date: 10/22/2015
By: D.W.
0 0.1 0.2 0.4 Miles
N
T146N - R27W
T145N - R27W
T146N - R26W
T145N - R26W
Little Winnibigoshish Lake
Little Ball Club Lake
Mississippi River
D X DAM SDZ
D X DAM D X SPP SDZ
D X DAM SDZ PA
D X DAM D X SPP SDZ PA
LEGEND:
Sale Area Boundary, BT1.1
Payment Unit Boundary, BT1.1
CTM Cut Tree Marking, CT2.34#, BT, 2.35
D X SPP Designation by Species and Diameter, CT2.352#
D X DAM Designation by Damage, CT2.353#
RT Reserve Trees, CT2.3#
PA Protected Areas, CT2.301#
Existing Transportation System Road, BT5.12
Protect Improvement - Trail, BT6.22
Protect Known Survey Monument, BT6.23
SDZ Slash Disposal Zone, CT6.7#
Slash Disposal Zone, CT6.7#
Lakes
Other Ownership

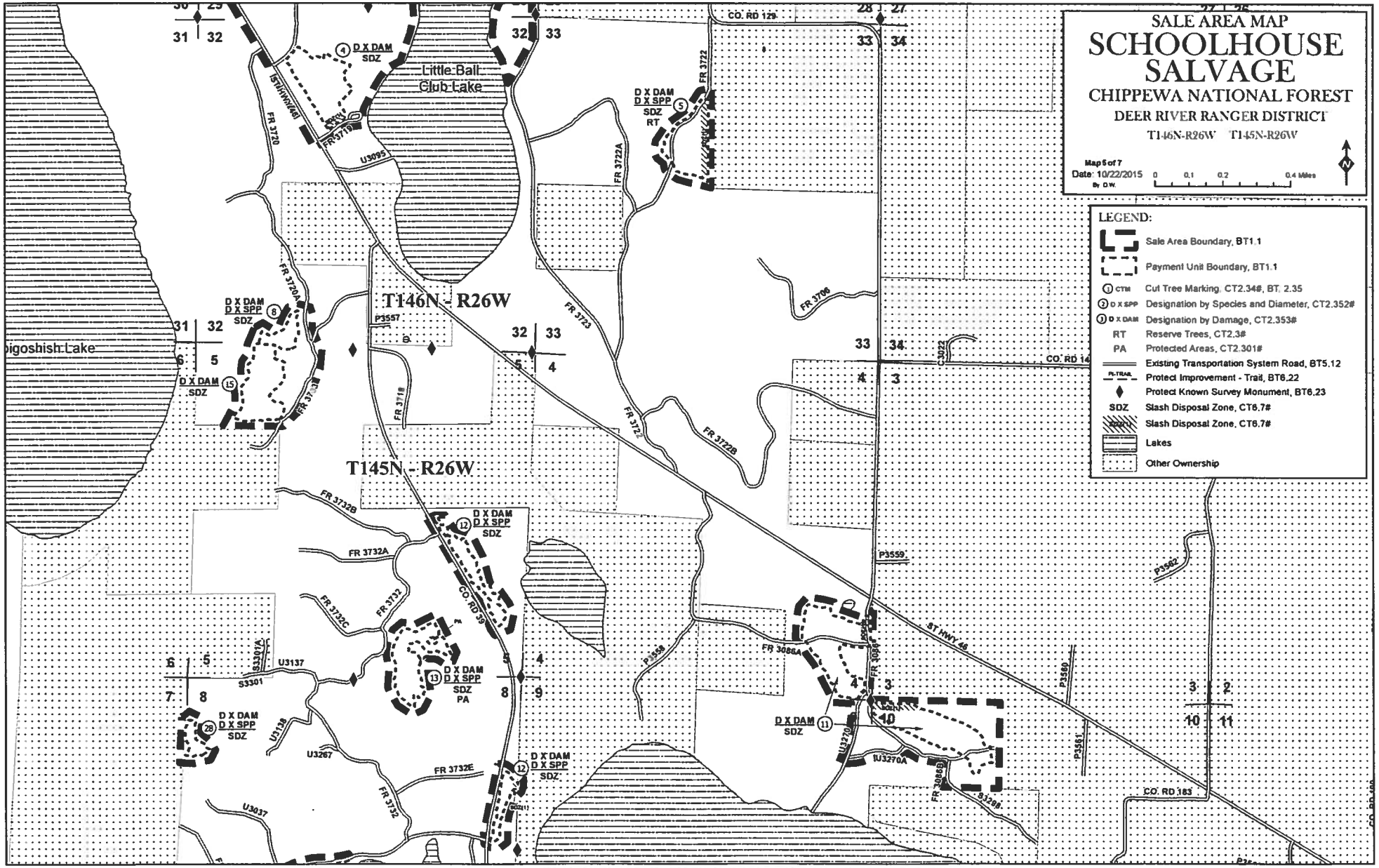
SALE AREA MAP
SCHOOLHOUSE SALVAGE
CHIPPEWA NATIONAL FOREST
DEER RIVER RANGER DISTRICT
T146N-R26W T145N-R26W
Map 5 of 7
Date: 10/22/2015
By: D.W.
0 0.1 0.2 0.4 Miles
LEGEND:
Sale Area Boundary, BT1.1
Payment Unit Boundary, BT1.1
CTM Cut Tree Marking, CT2.34#, BT. 2.35
D X SPP Designation by Species and Diameter, CT2.352#
D X DAM Designation by Damage, CT2.353#
RT Reserve Trees, CT2.3#
PA Protected Areas, CT2.301#
Existing Transportation System Road, BT5.12
Protect Improvement - Trail, BT6.22
Protect Known Survey Monument, BT6.23
SDZ Slash Disposal Zone, CT6.7#
Slash Disposal Zone, CT6.7#
Lakes
Other Ownership
Little Ball Club Lake
Bigoshish Lake
T146N - R26W
T145N - R26W
CO. RD 129
CO. RD 14
CO. RD 39
CO. RD 183
ST HWY 46
FR 3720
FR 3720A
FR 3719
FR 3722
FR 3722A
FR 3723
FR 3706
FR 3718
FR 3732
FR 3732A
FR 3732B
FR 3732C
FR 3732E
FR 3088A
U3095
U3137
U3138
U3267
U3037
U3270
U3270A
S3301
S3301A
P3557
P3559
P3560
P3561
P3562
D X DAM
D X SPP
SDZ
RT
PA

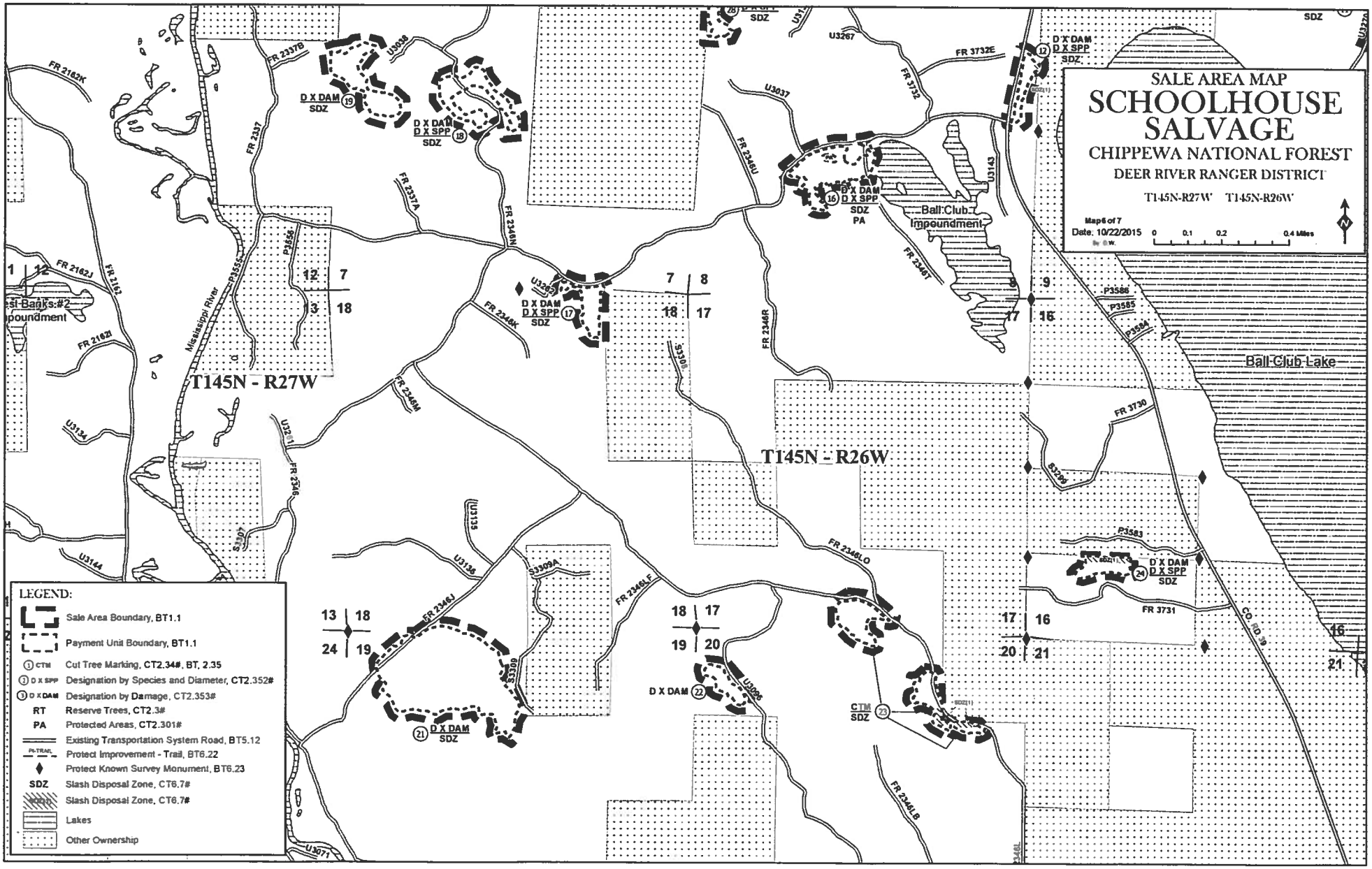
SALE AREA MAP
SCHOOLHOUSE SALVAGE
CHIPPEWA NATIONAL FOREST
DEER RIVER RANGER DISTRICT
T145N-R27W T145N-R26W
Map 6 of 7
Date: 10/22/2015
0 0.1 0.2 0.4 Miles
T145N - R27W
T145N - R26W
Ball Club Lake
Ball Club Impoundment
Mississippi River
LEGEND:
Sale Area Boundary, BT1.1
Payment Unit Boundary, BT1.1
CTM Cut Tree Marking, CT2.34#, BT, 2.35
D X SPP Designation by Species and Diameter, CT2.352#
D X DAM Designation by Damage, CT2.353#
RT Reserve Trees, CT2.3#
PA Protected Areas, CT2.301#
Existing Transportation System Road, BT5.12
Protect Improvement - Trail, BT6.22
Protect Known Survey Monument, BT6.23
SDZ Slash Disposal Zone, CT6.7#
Slash Disposal Zone, CT6.7#
Lakes
Other Ownership

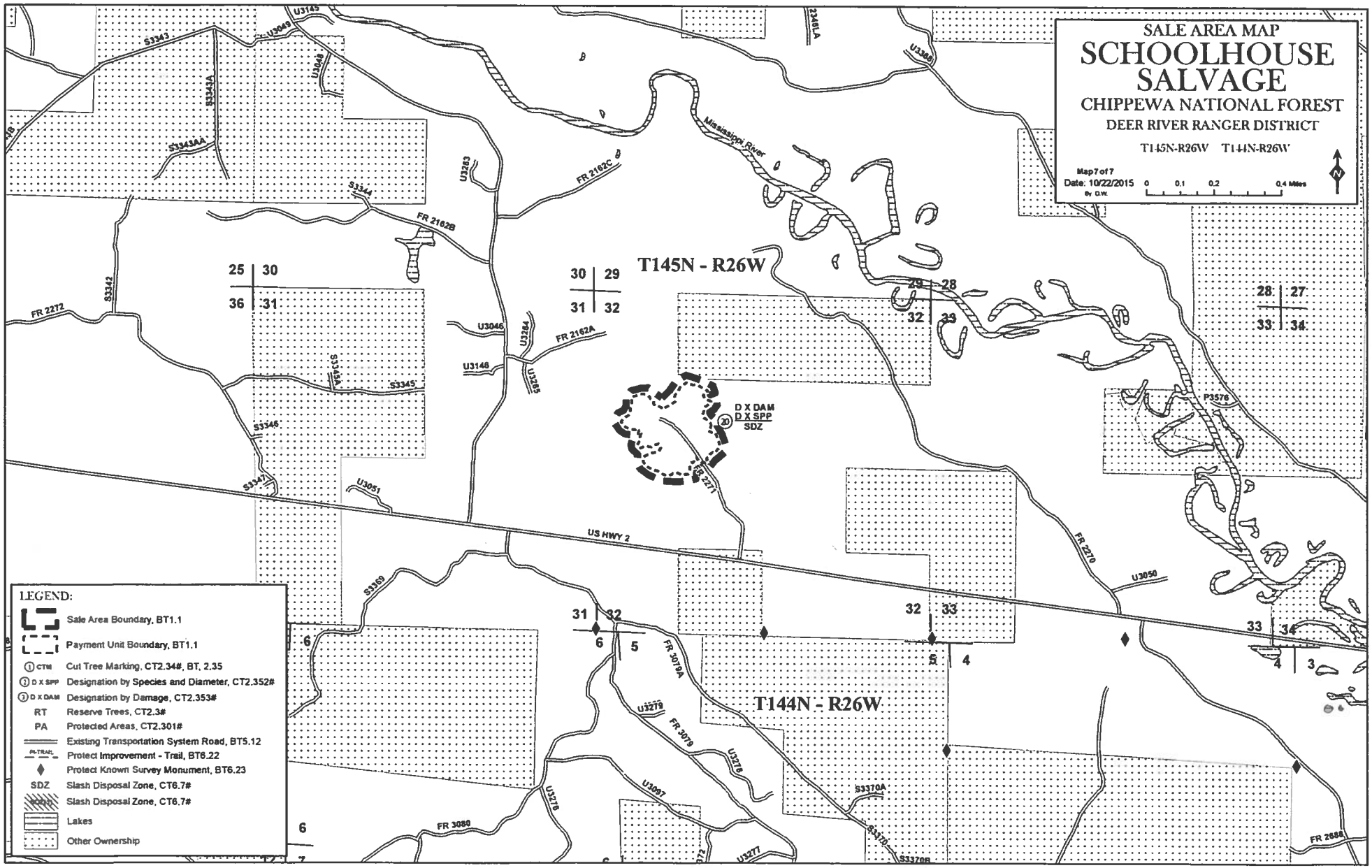
SALE AREA MAP
SCHOOLHOUSE SALVAGE
CHIPPEWA NATIONAL FOREST
DEER RIVER RANGER DISTRICT
T145N-R26W T144N-R26W
Map 7 of 7
Date: 10/22/2015
By: D.W.
0 0.1 0.2 0.4 Miles
N
T145N - R26W
T144N - R26W
Mississippi River
US HWY 2
FR 2272
FR 2162B
FR 2162C
FR 2162A
FR 2271
FR 2270
FR 3078A
FR 3079
FR 3080
FR 2688
D X DAM
D X SPP
SDZ
LEGEND:
Sale Area Boundary, BT1.1
Payment Unit Boundary, BT1.1
CTM Cut Tree Marking, CT2.34#, BT, 2.35
D X SPP Designation by Species and Diameter, CT2.352#
D X DAM Designation by Damage, CT2.353#
RT Reserve Trees, CT2.3#
PA Protected Areas, CT2.301#
Existing Transportation System Road, BT5.12
Protect Improvement - Trail, BT6.22
Protect Known Survey Monument, BT6.23
SDZ Slash Disposal Zone, CT6.7#
Slash Disposal Zone, CT6.7#
Lakes
Other Ownership