Motor Vehicle Use Map
North Kaibab Ranger District
Kaibab National Forest



America's Great Outdoors

Arizona 1 September 2015

Forest Service

United States Department of Agriculture

VICINITY MAP

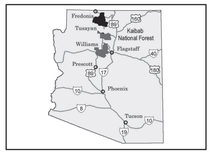

INFORMATION SOURCES

North Kaibab Ranger District:
(928) 643-7395
Kaibab Plateau Visitor Center:
(928) 643-7298
Kaibab National Forest Supervisor's Office:
(928) 635-8200
www.fs.usda.gov/kaibab
Grand Canyon National Park (Visitor info):
(928) 638-7888
Grand Canyon National Park North Rim Visitor Center: (928) 638-7864
BLM Arizona Strip Field Office:
(435) 688-3200
BLM Kanab Field Office: (435) 644-1200
Arizona Game and Fish Department:
(928) 774-5045
http://www.azgfd.gov/
Kane County Hospital: (435) 644-5811
Coconino County Sheriff: (928) 774-4523

In the Event of Emergency
Dial 911

tread lightly!
LEAVING A GOOD IMPRESSION

Travel and recreate with minimum impact.

Respect the environment and the rights of others.

Educate yourself plan and prepare before you go.

Allow for future use of the outdoors by leaving it better than you found it.

Discover the rewards of responsible recreation.

The U.S. Department of Agriculture (USDA) prohibits discrimination in all its programs and activities on the basis of race, color, national origin, age, disability, and where applicable, sex, marital status, familial status, parental status, religion, sexual orientation, genetic information, political beliefs, reprisal, or because all or part of an individual's income is derived from any public assistance program. (Not all prohibited bases apply to all programs.) Persons with disabilities who require alternative means for communication of program information (Braille, large print, audiotape, etc.) should contact USDA's TARGET Center at (202) 720-2600 (voice and TDD). To file a complaint of discrimination, write to USDA, Director, Office of Civil Rights, 1400 Independence Avenue, S.W., Washington, D.C. 20250-9410, or call (800) 795-3272 (voice) or (202) 720-6382 (TDD). USDA is an equal opportunity provider and employer.

FS-873-3072

PURPOSE AND CONTENTS OF THIS MAP

The designations shown on this motor vehicle use map (MVUM) were made by the responsible official pursuant to 36 CFR 212.51; are effective as of the date on the front cover of this MVUM; and will remain in effect until superceded by next year's MVUM.

Michael R. Williams
Forest Supervisor, Kaibab National Forest

It is the responsibility of the user to acquire the current MVUM.This MVUM shows the National Forest System roads, National Forest System trails, and the areas on National Forest System lands in the North Kaibab Ranger District that are designated for motor vehicle use pursuant to 36 CFR 212.51. This MVUM also identifies the vehicle classes allowed on each route and in each area; and any seasonal restrictions that apply on those routes and in those areas.

Designation of a road, trail, or area for motor vehicle use by a particular class of vehicle under 36 CFR 212.51 should not be interpreted as encouraging or inviting use or implying that the road, trail, or area is passable, actively maintained, or safe for travel. Motor vehicle designations include parking along designated routes and at facilities associated with designated routes when it is safe to do so and when not causing damage to National Forest System resources. Seasonal weather conditions and natural events may render designated roads and trails impassable for extended periods. Designated areas may contain dangerous or impassable terrain. Many designated roads and trails may be passable only by high-clearance vehicles or four-wheel-drive vehicles. Maintenance of designated roads and trails will depend on available resources, and many may receive little maintenance.

This motor vehicle use map identifies those roads, trails, and areas designated for the motor vehicle use under 36 CFR 212.51 for the purpose of enforcing the prohibition at 36 CFR 261.13. This is a limited purpose. The other public roads are shown for information and navigation purposes only and are not subject to designation under the Forest Service travel management regulation.

These designations apply only to National Forest System roads, National Forest System trails, and areas on National Forest System lands.

PROHIBITIONS

It is prohibited to possess or operate a motor vehicle on National Forest System lands on the Kaibab National Forst other than in accordance with these designations (CFR 261.13)

Violators of 36 CFR 261.13 are subject to a fine of up to $5,000, imprisonment for up to 6 months, or both (18 U.S.C. 3571(e)).This prohibition applies regardless of the presence or absence of signs.

This map does not display nonmotorized uses, over-snow uses, or other facilities and attractions on the Kaibab National Forest. Obtain forest visitor information from the local national forest office.

Designated roads, trails and areas may also be subject to temporary, emergency closures. As a visitor, you must comply with signs notifying you of such restrictions. A national forest may issue an order to close a road, trail or area on a temporary basis to protect the life, health, or safety of forest visitors or the natural or cultural resources in these areas. Such a temporary and/or emergency closures are consistent with the Travel Management Rule (36 CFR 212.52 (b), 36 CFR 261 subpart B).

The designation "road or trail open to all motor vehicles" does not supersede State traffic law.

OPERATOR RESPONSIBILITIES

Operating a motor vehicle on National Forest System roads, National Forest System trails, and in areas on National Forest System lands carries a greater responsibility than operating that vehicle in a city or other developed setting. Not only must you know and follow all applicable traffic laws, you need to show concern for the environment as well as other forest users. The misuse of motor vehicles can lead to the temporary or permanent closure of any designated road, trail, or area. As a motor vehicle operator, you are also subject to State traffic law, including State requirements for licensing, registration, and operation of the vehicle in question.

Motor vehicle use, especially off-highway vehicle use, involves inherent risks that may cause property damage, serious injury, and possibly death to participants. Drive cautiously and anticipate rough surfaces and features, such as snow, mud, vegetation, and water crossings common to remote driving conditions. By your participation, you voluntarily assume full responsibility for these damages, risks, and dangers. Take care at all times to protect yourself and those under your responsibility.

Much of the Kaibab National Forest is remote. Medical assistance may not be readily available. Cellular telephones do not work in many areas of the Kaibab National Forest. Take adequate food, water, first-aid supplies, and other equipment appropriate for the conditions and expected weather.

ALWAYS REMEMBER TO RESPECT PRIVATE LAND! PROTECT YOUR PRIVILEGE. STAY ON DESIGNATED ROADS AND TRAILS AND IN DESIGNATED AREAS.

Read and understand this map in its entirety. If you have questions, please contact the Kaibab National Forest for clarification.

As a motor vehicle operator on a National Forest System road, trail, or area you must comply with this map, as well as all Federal, State, and local laws and regulations. Compliance with these rules is your responsibility.

Motorized Dispersed Camping Corridors

Route Number	Distance From Side of Road	Vehicle Type	Dates Allowed
200F, 225, 225A, 225F, 246, 246T, 247, 248F, 252B, 257, 257E, 257G, 258, 258A, 258B, 258C, 258K, 260, 261, 262C, 265, 272D, 279, 415F, 417, 417B, 418F, 422P, 461G, 461H, 482, 487, 522, 628, 633D, 640, 640C, 640H, 641U, 757, 761, 800, 800K, 4169, 4171, 4188	300 feet either side	Same as permitted on road	Same as permitted on road
200B, 203, 205B, 207, 209, 218, 218A, 225, 225H, 228, 255, 272A, 272C, 274, 274A, 274B, 274C, 274D, 274E, 274F, 275, 416, 425A, 425B, 429F, 454, 462A, 753, 769, 769A, 773, 4189	100 feet either side	Same as permitted on road	Same as permitted on road

Game Retrieval: Elk and Bison Only
Motor vehicle use off of all designated roads for the purpose of game retrieval is permitted on National Forest lands for up to 1 mile from the centerline of the road for big game retrieval.

When a big game animal has been legally taken, the individual who legally took the animal may drive or be driven to the downed animal. Under no circumstance may a second vehicle be used to retrieve the animal. The vehicle driven to the animal should be of sufficient capacity that only one trip is necessary. The number of individuals who participate in the retrieval is limited only by the vehicle's capacity, and the willingness of others to walk to and from the downed animal.

The vehicle used to retrieve the game may be operated off the route on National Forest Lands up to one mile. If the downed game is further than the allowed distance, the vehicle may be driven only the specified distance from the designated route.

Parking Along Designated Routes:
Motor vehicles may be parked up to 30 feet from the edge of the road surface when it is safe to do so without causing damage to NFS resources or facilities, unless prohibited by state law, a traffic sign, or an order (36 CFR 261.54).

For ease of navigating, we recommend you obtain a Kaibab National Forest Visitor Use Map from your USDA-FS office.

Legend

- Roads Open to Highway Legal Vehicles
- Roads Open to All Vehicles
- Interstate
- Highways, US, State
- Other Public Roads
- Dispersed Camping/Game Retrieval, Both Sides
- 70333 Short Route Identifier
- FS Campground
- Picnic Area
- Information Site
- Peaks
- Forest or Unit Boundary
- National Forest System Lands
- Non-National Forest System Lands within the National Forest
- Wilderness Areas
- Lakes and Rivers

N

0 1.25 2.5 5
Miles

EXPLANATION OF LEGEND ITEMS

Roads Open to Highway Legal Vehicles Only:

These roads are open only to motor vehicles licensed under State law for general operation on all public roads within the state.

Roads Open to All Vehicles:

These roads are open to all motor vehicles, including smaller off-highway vehicles that may not be licensed for highway use (but not to oversize or overweight vehicles under State traffic law).

Dispersed Camping/Game Retrieval:
Dispersed Camping/Game Retrieval, Both Sides

This symbol is used along with a designated road or trail to indicate limited cross-country motor vehicle use within a specific distance of that route, solely for the purpose of dispersed camping and/or game retrieval. The dots indicate where this activity is permitted. Refer to the Dispersed Camping/Game Retrieval Table for specifics.

Other Public Roads:
Highways, U.S., State
Other Public Roads
These symbols are used to show routes the Forest Service does not have jurisdiction over and has not designated for motorized use. These symbols are part of the reference layers showing connections to towns and cities outside the forest boundary.

Short Route Identifier:
70333

This symbol is used for roads that are too short to show a symbol type on the map. The symbol contains the number of the road or trail. Users should refer to the corresponding number in the Short Route Table for designation information.

Please See Short Route table on back of map.
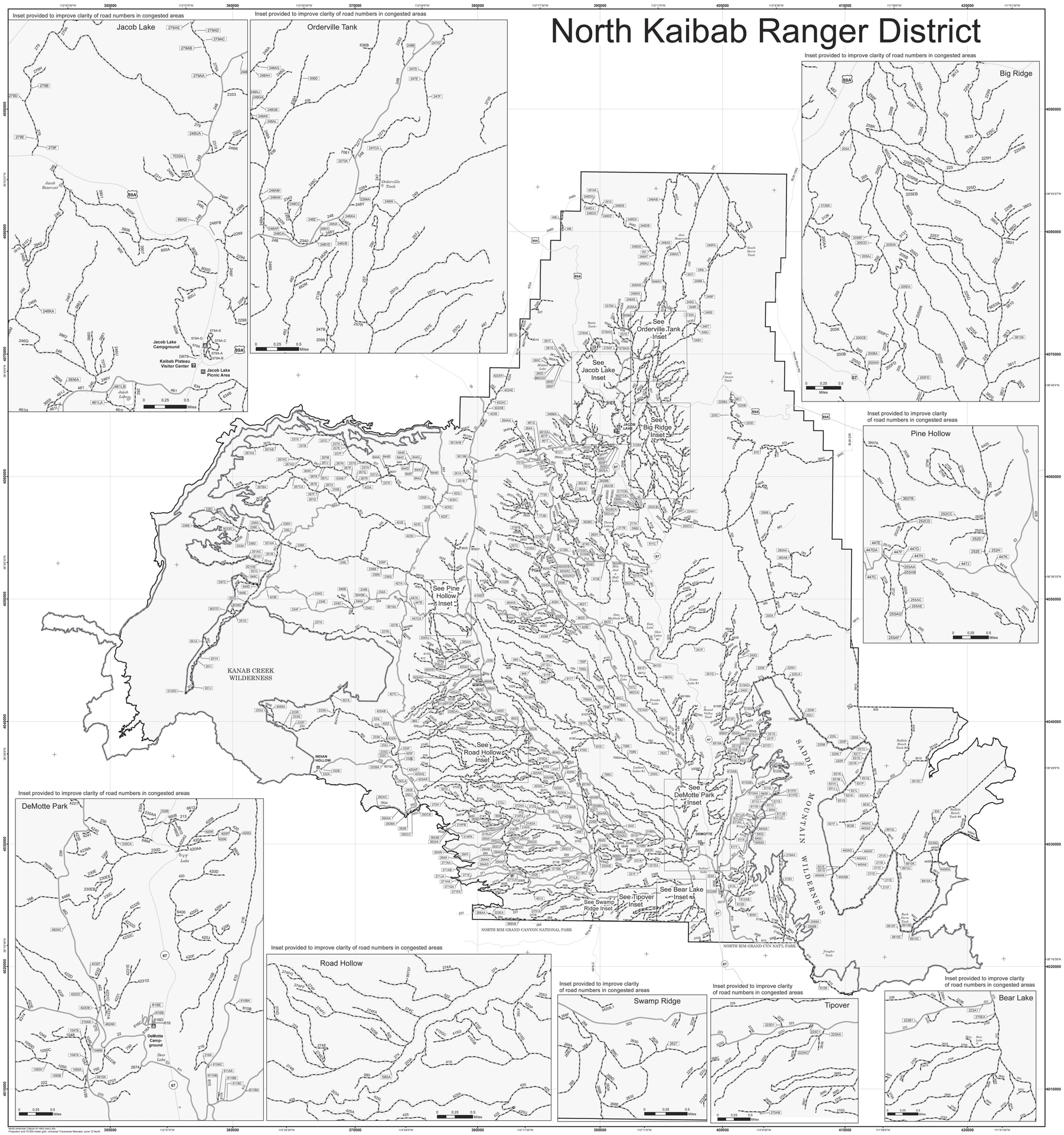
North Kaibab Ranger District