PRELIMINARY ANALYSIS
of
ELIGIBILITY AND CLASSIFICATION
for
WILD/SCENIC/RECREATIONAL RIVER DESIGNATION

National Forests of Arizona



United States
Department of
Agriculture

Prepared By
Forest
Service

Southwestern
Region
January, 1993

TABLE OF CONTENTS

INTRODUCTION 1
RIVER BASIN MAP 3

RIVER BASIN SUMMARIES

COLORADO RIVER BASIN 5
KA - Kanab Creek 6

BILL WILLIAMS RIVER BASIN 9
PR - Santa Maria River (Cottonwood Creek) 10

LITTLE COLORADO RIVER BASIN 13
AS - Chevelon Canyon 14
AS - West Fork - Little Colorado River 16
AS - East Fork - Little Colorado River 18
AS - South Fork - Little Colorado River 20
AS - Willow Creek 22
AS - Willow Springs Canyon 24
AS - Woods Canyon 26
CC - Barbershop Canyon 28
CC+AS - East Clear Creek 30
CC+AS - Leonard Canyon 32

SALT RIVER BASIN 35
AS - Bear Wallow Creek 36
AS - Black River (Main Stem) 38
AS - West Fork-Black River 40
AS - East Fork - Black River 42
AS - Fish Creek 44
AS - Home Creek 46
TO - Canyon Creek 48
TO - Cherry Creek #1 50
TO - Lower Salt River 54
TO - Parker Creek 56
TO - Pinto Creek 58
TO - Salome Creek 60
TO - Spring Creek 62
TO - Tonto Creek #2 and #3 64
TO - Upper Salt River 68
TO - Workman Creek 72
TO - Campaign Creek 74
TO - Coon Creek 76

VERDE RIVER BASIN 79
CC - Oak Creek #1 80
CC - West Fork of Oak Creek 82
CC - Sycamore Creek 84
CC - West Clear Creek #1 and #2 86
CC - Wet Beaver Creek #1 and #2 90
PR+CC - Upper Verde River 94
TO - Upper Verde River #2 98
TO - East Verde River #2 and #3 100
TO+CC - Fossil Creek 104

UPPER GILA RIVER BASIN 107
AS - Blue River 108
AS - Chitty Creek 112
AS - Eagle Creek 114
AS - KP Creek 116
AS - Pigeon Creek 118
AS - San Francisco River 120
AS - Sardine Creek 122
CR - Ash Creek 124
CR - South Fork Cave Creek 126
CR - Cima Creek and Lower Cave Creek 128
CR - Marijilda Creek 130
TO - Arnett/Telegraph Creeks 132

LOWER GILA RIVER BASIN 135
PR - Hassayampa River 136

SAN PEDRO RIVER BASIN 139
CR - Grant Creek 140
CR - Post Creek 142
CR - Redfield Canyon 144
CR - Buehman Creek 146
CR - Bass Canyon 148

SANTA CRUZ RIVER BASIN 149
CR - Canada del Oro 150
CR - Romero Canyon 152
CR - Sabino Creek 154

SONORA RIVER BASIN 157
CR - Rucker Canyon 158
CR - Sycamore Canyon 160

RIVERS EVALUATED AND FOUND INELIGIBLE 163

INTRODUCTION

This is a report on the preliminary eligibility and classification determinations resulting from a comprehensive state-wide inventory of potentially eligible rivers for inclusion in the National Wild and Scenic Rivers System. The inventory was conducted by the six Arizona National Forests at the request of the Arizona Congressional delegation.

In order to facilitate the analysis of each stream's potential for designation, an ad hoc task force was organized which consisted of representatives from the Apache-Sitgreaves, Coconino, Coronado, Kaibab, Prescott, and Tonto National Forests, the Southwestern Regional Office, and the Arizona Game & Fish Department. An interdisciplinary approach to the analysis was developed and co-ordination between Forests was carried out. Each Forest was given the task of conducting the preliminary analysis in a timely manner, based on USDA-USDI guidelines, Forest Service policy, and the Wild and Scenic Rivers Act.

Using the agreed-upon approach developed by the task force, each Forest team began the evaluation process for possible designation. The first test was for "Eligibility". To be eligible for inclusion, a stream must be free-flowing and (with its adjacent land area) must possess one or more "outstandingly remarkable" values. The values which were considered are: scenic, recreational, geologic, fish, wildlife, historic, cultural, riparian, and ecological.

If a river segment was judged to be eligible, the second test and analysis was carried out: "Classification". The potential classification of a stream is based on the condition of that stream and the adjacent Federal lands as they exist at this time. The Act specifies three different classification categories that a stream segment may qualify for: Wild, Scenic, or Recreational. Based on established guidelines, each eligible stream segment was analyzed using the impoundment test, the accessibility test, the primitiveness test, the development test, and the water pollution test. This resulted in each stream segment being given a specific classification rating, or being rejected (if one or more of the classification tests was failed).

The final test for possible designation is "Suitability". In many cases, this critical part of the overall analysis has not yet been accomplished. Refer to each individual river sheet to determine the status of the suitability test.

The report is organized by river basins. Each section contains information on river segments determined to be eligible by the Forest Service. They also include information on segments proposed by the Arizona Rivers Coalition but determined not eligible. The last section contains a listing of all potentially eligible segments which were evaluated and found ineligible.

The Table of Contents includes a two-letter code for the National Forests which administer the river segments. The codes are:

Apache-Sitgreaves - AS	Kaibab - KA
Coconino - CC	Prescott - PR
Coronado - CR	Tonto - TO

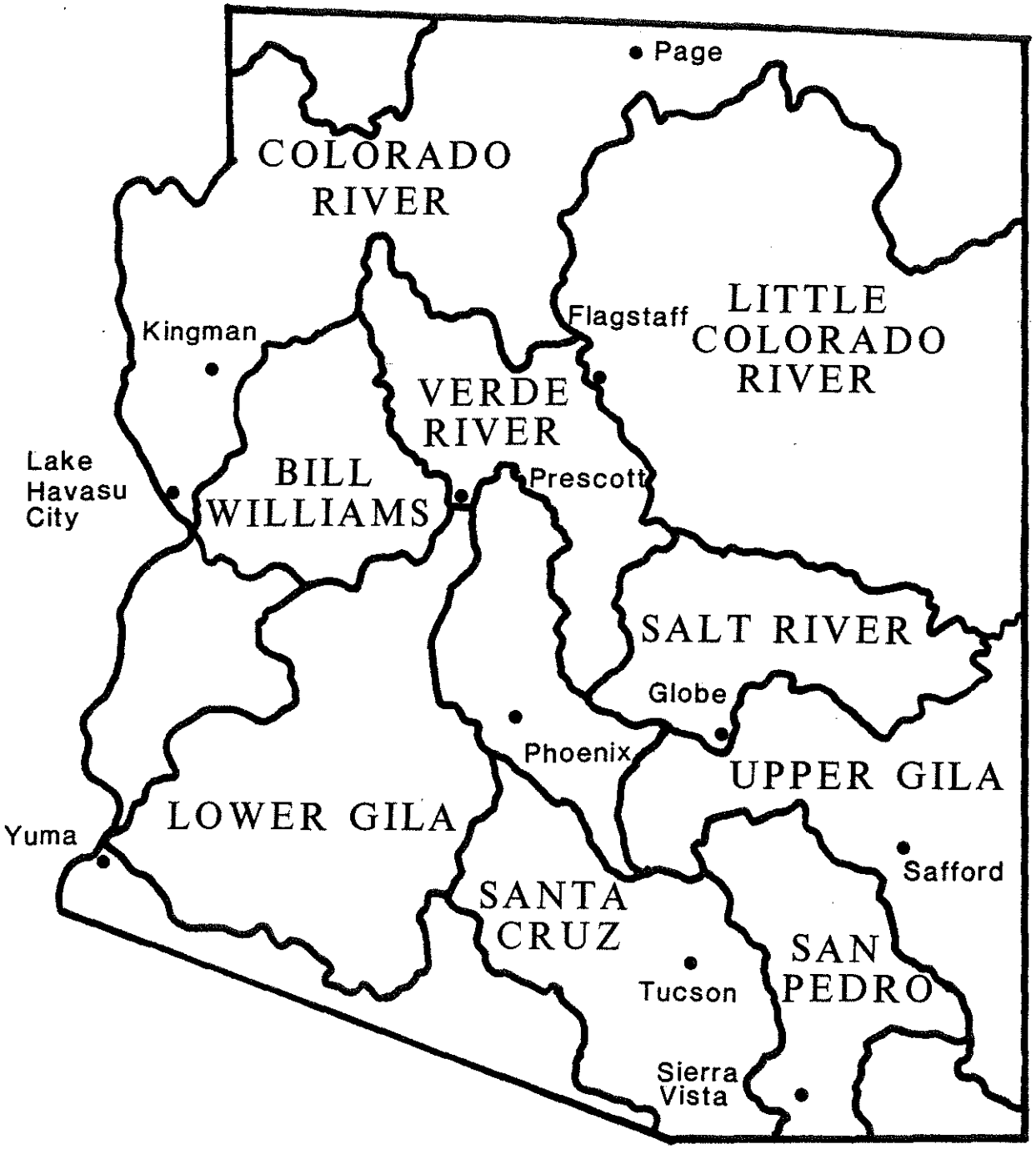

0 100

MILES

NORTH

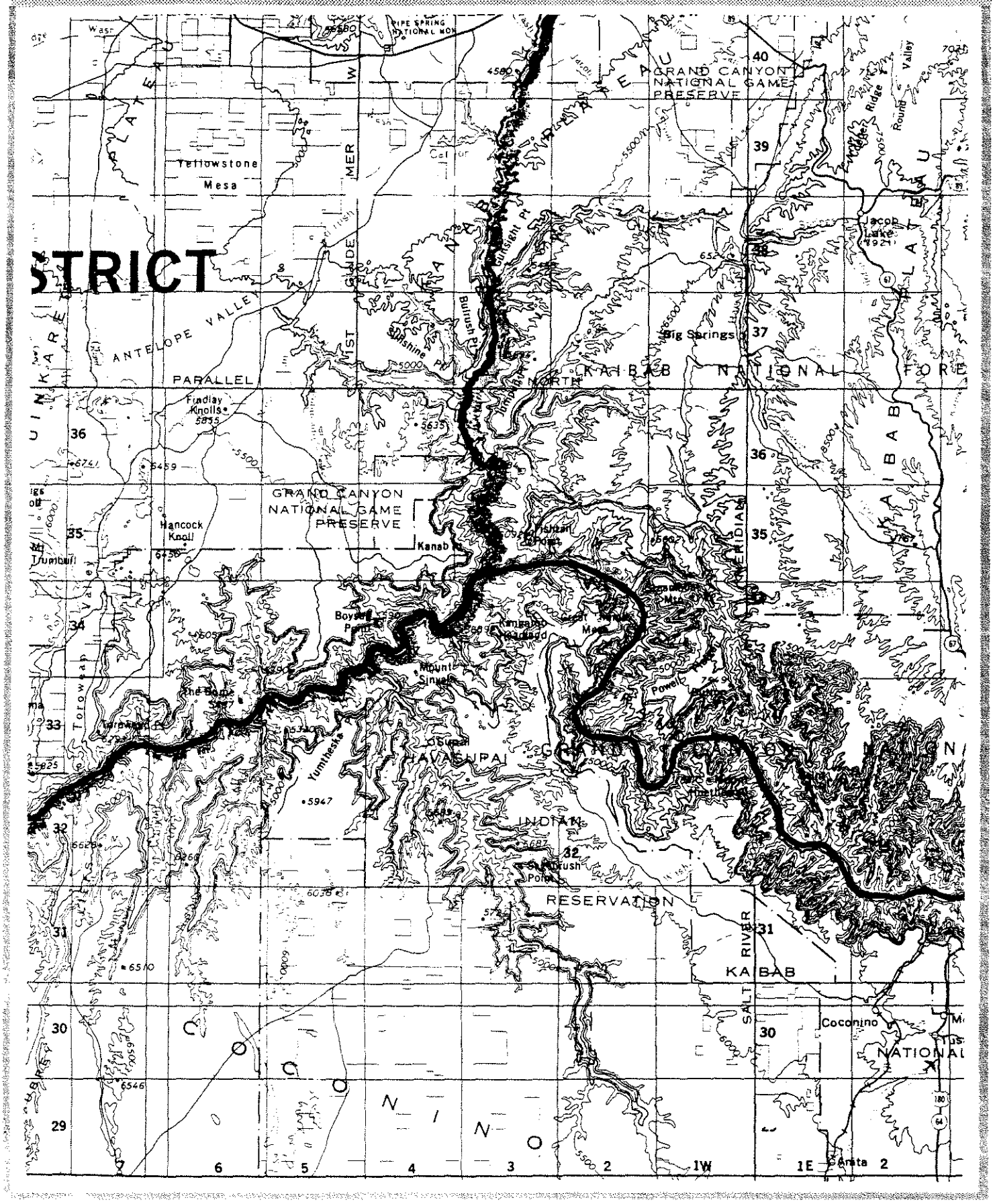
STRICT
GRAND CANYON NATIONAL GAME PRESERVE
Yellowstone Mesa
ANTELOPE VALLEY
PARALLEL
Findlay Knolls
Hancock Knoll
Kanab
Big Springs
KAIBAB NATIONAL FORE
Jacob Lake
Boysag Point
Mount Sinyala
The Bone Site
Yumtheska
HAVASUPAI
INDIAN
RESERVATION
KAIBAB
Coconino
NATIONAL
Santa
Powell
Round Valley
Ridge
Bulrush Pt
Sunshine Pt
Sunrise Pt
Cedar
Wash
PIPE SPRING NATIONAL MON
Torowap Valley
SALT RIVER
MERIDIAN
GILA
6
5
4
3
2
1W
1E
29
30
31
32
33
34
35
36
37
38
39
40

NORTH

KANAB CREEK

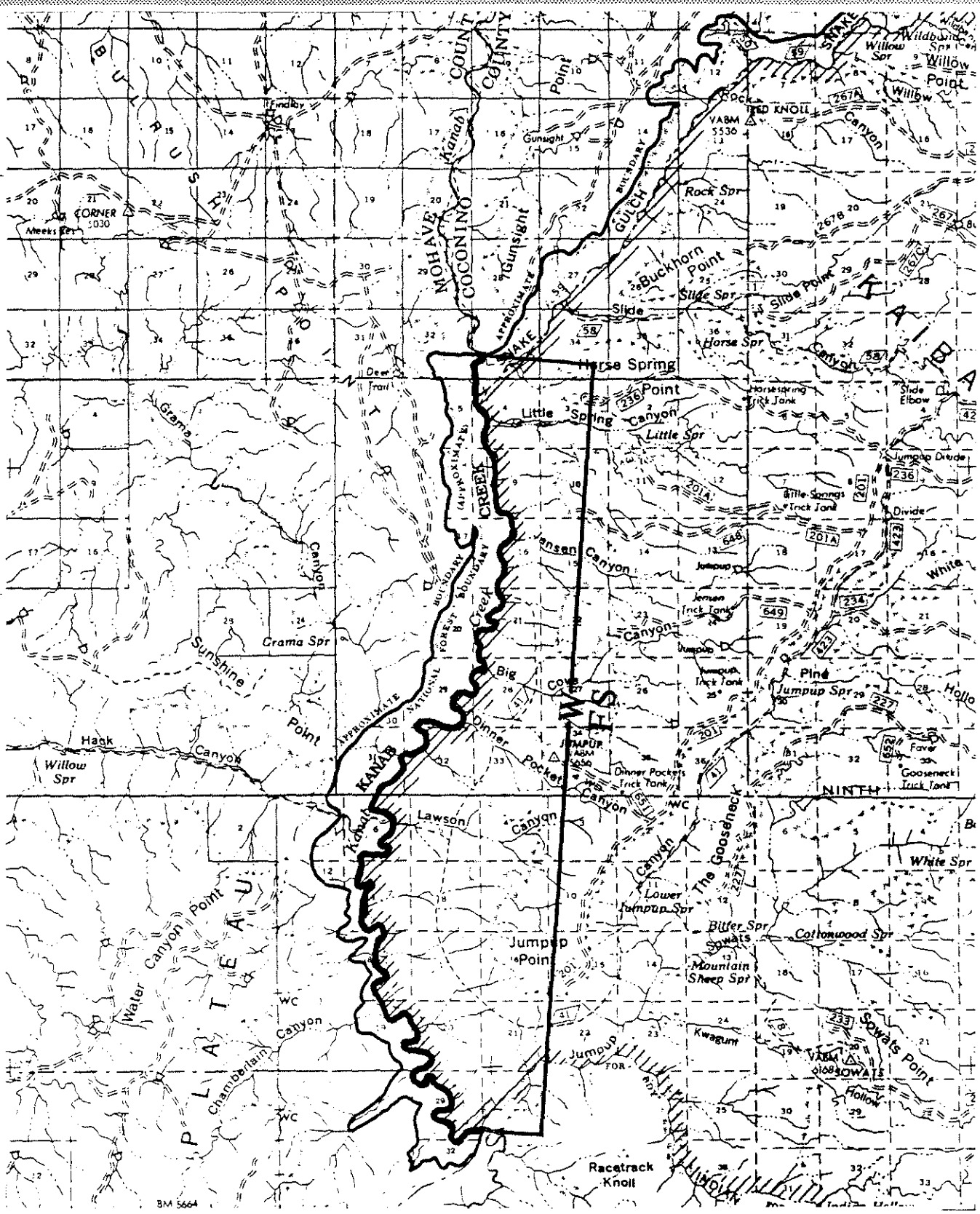

0 1 2 3 4

MILES

NORTH

KANAB CREEK

RIVER SEGMENT DESCRIPTION	Segment 1 FS/BLM Boundaryline to NPS/FS Boundaryline
TOTAL SEGMENT MILES	19.7
TOTAL FS MILES	19.7
ELIGIBILITY/ CLASSIFICATION	Yes/Wild
SUITABILITY	Scheduled 1993
ARIZONA RIVER COALITION PROPOSAL	Wild
OUTSTANDINGLY REMARKABLE VALUES	• Scenic • Recreation • Wildlife • Fish • Geology
SPECIAL DESIGNATIONS	• Kanab Creek Wilderness (100% of FS Segment of this river)
FS PLANNING STATUS	• Kanab Creek Wilderness Implementation Schedule 1993 • Kaibab National Forest Plan 1987
RIVER CHARACTER	• Intermittent, isolated reaches of perennial flow • Riparian Vegetation • Broad Canyon
LAND MANAGERS	• USDA-FS, Kaibab National Forest, North Kaibab RD • Private - 150 acre parcel at confluence of Kanab Creek and Snake Gulch

BILL WILLIAMS RIVER BASIN

SANTA MARIA RIVER
(Cottonwood Creek)

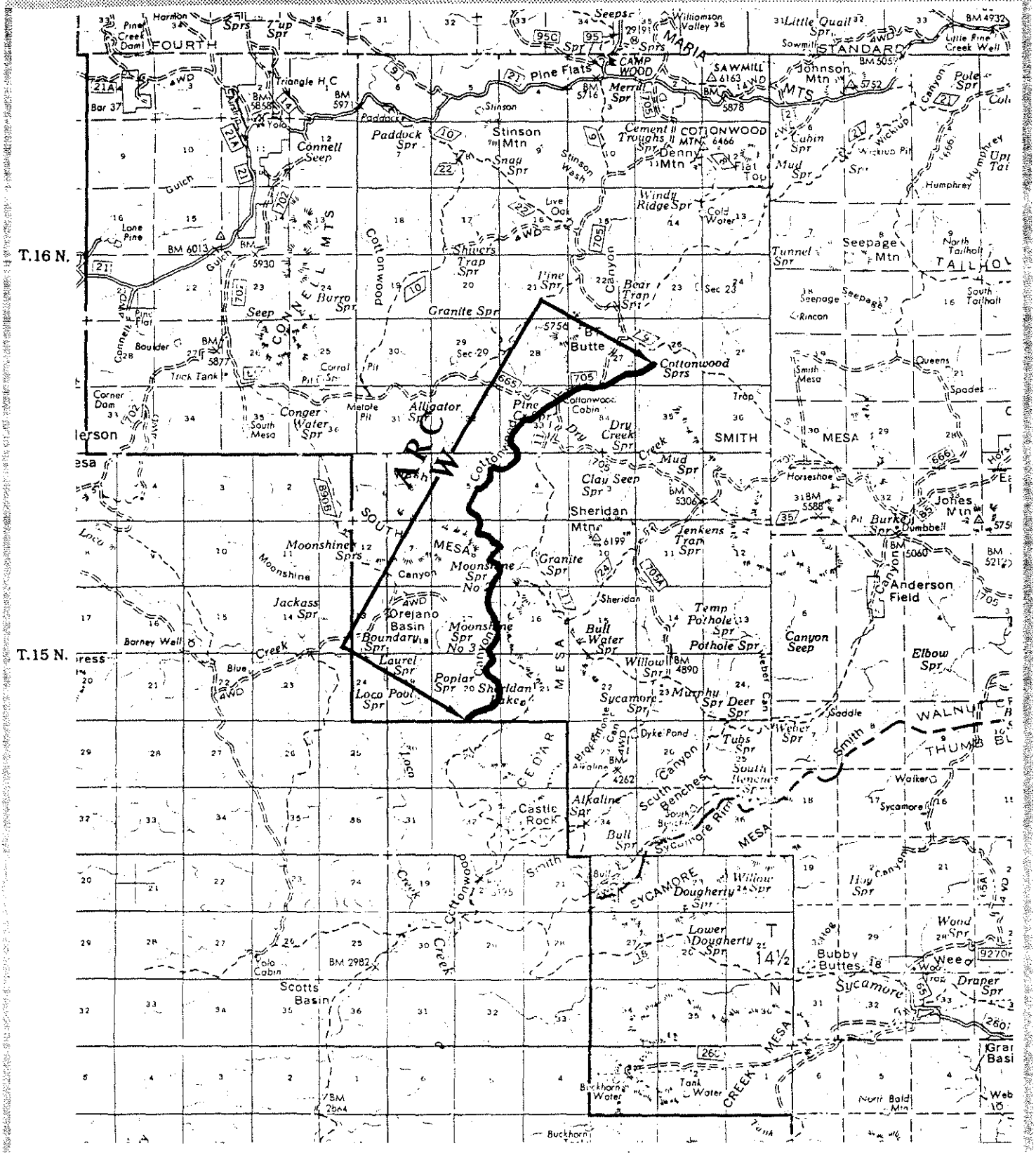

0 1 2 3 4
MILES

NORTH

SANTA MARIA RIVER
(Cottonwood Creek)

RIVER SEGMENT DESCRIPTION	Segment 1 AZ/PNF Headwaters at Cottonwood Spring to Forest Boundary
TOTAL SEGMENT MILES	6.5
TOTAL FS MILES	6.5
ELIGIBILITY/ CLASSIFICATION	Not Eligible
SUITABILITY	---
ARIZONA RIVER COALITION PROPOSAL	Wild
OUTSTANDINGLY REMARKABLE VALUES	• None
SPECIAL DESIGNATIONS	• None
FS PLANNING STATUS	• None at this time
RIVER CHARACTER	• Intermittent • Riparian Vegetation
LAND MANAGERS	• USDA Forest Service, Prescott National Forest

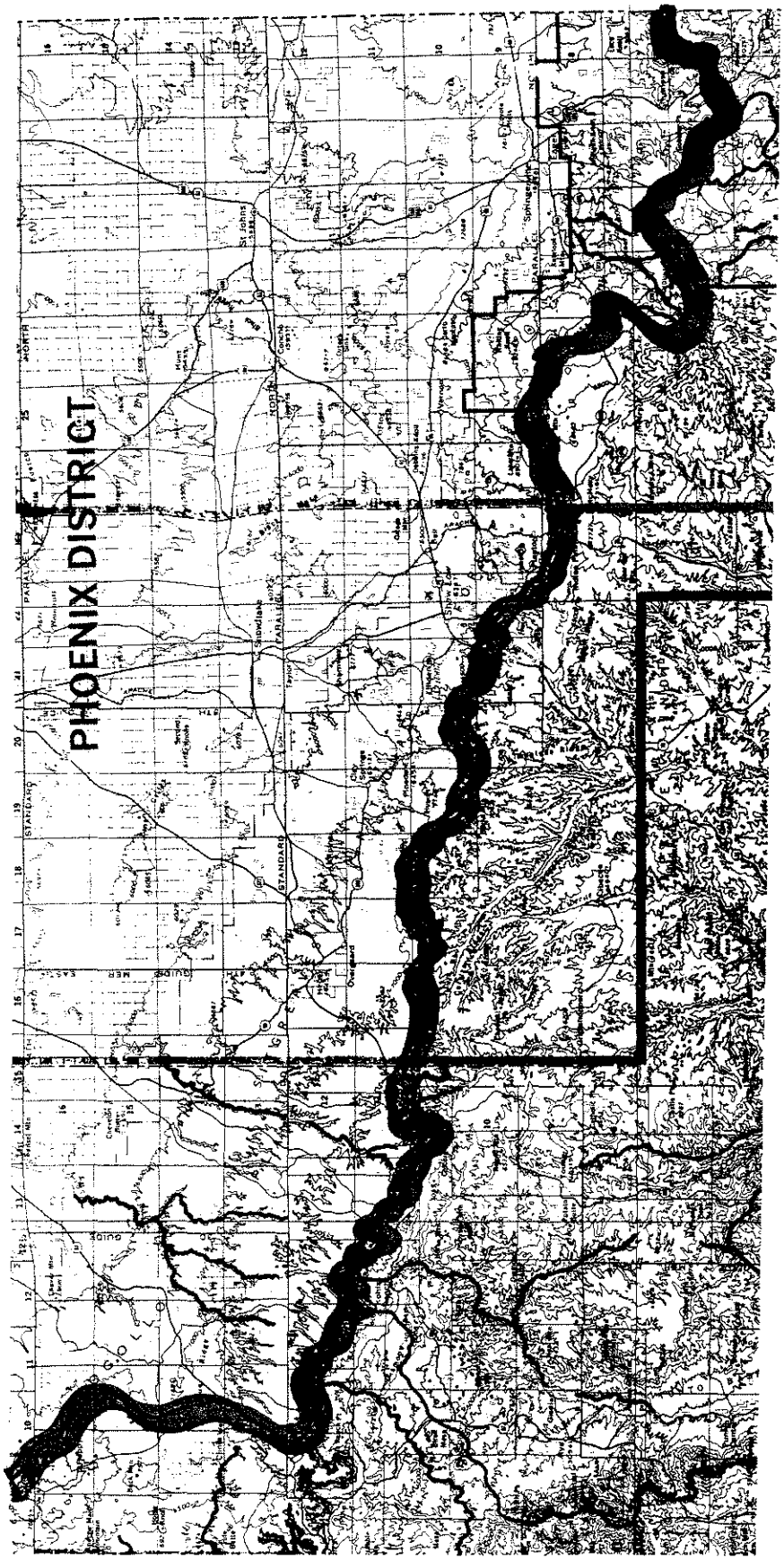

NORTH

CHEVELON CANYON

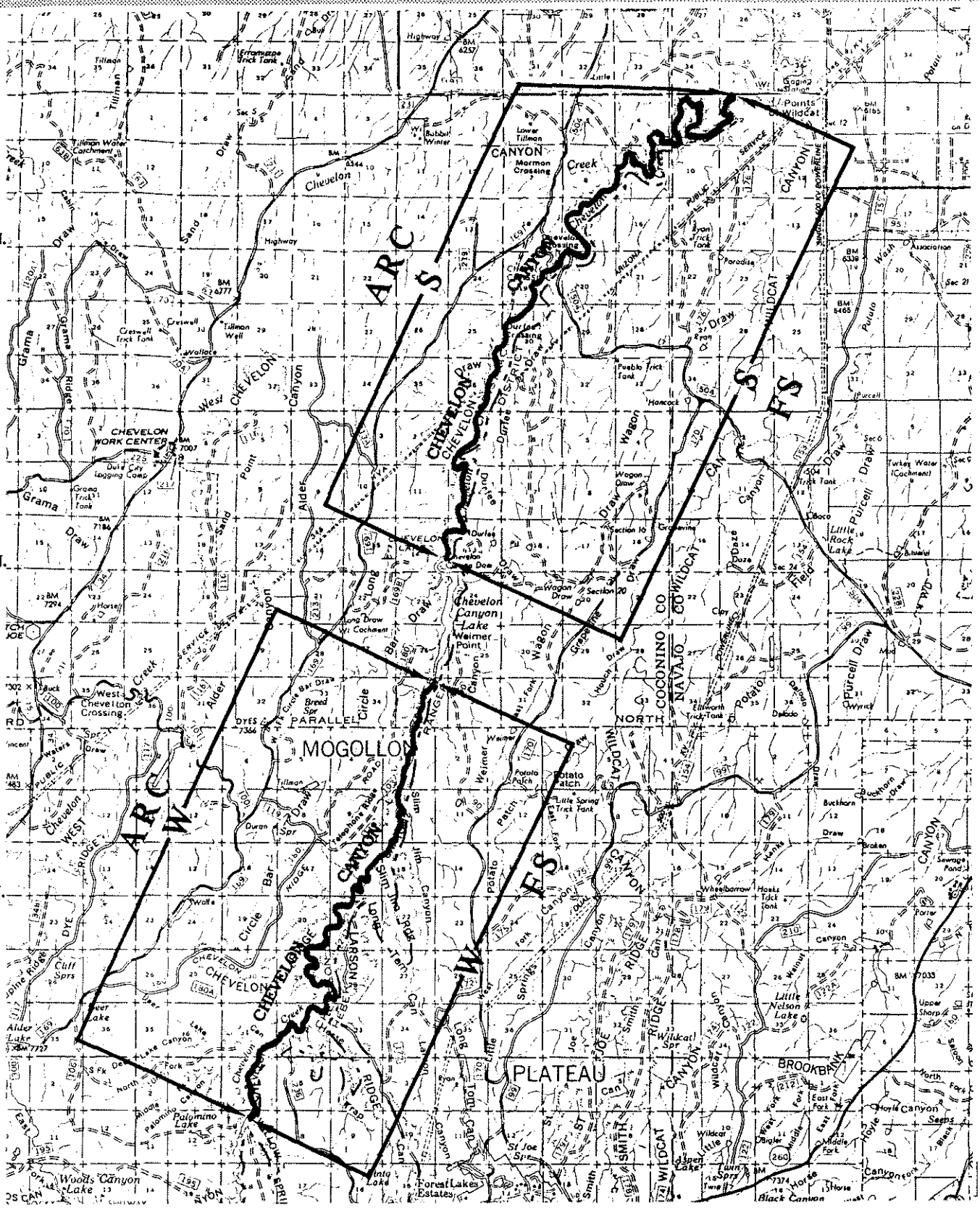

0 1 2 3 4
MILES

NORTH

CHEVELON CANYON

RIVER SEGMENT DESCRIPTION	**Segment 1** Confluence of Willow Sprngs with Woods Canyon to South end of Chevelon Lake	**Segment 2** Chevelon Lake Dam North to Forest Boundary
TOTAL SEGMENT MILES	10.0	16.0
TOTAL FS MILES	10.0	16.0
ELIGIBILITY/ CLASSIFICATION	Yes/Wild	Yes/Scenic
SUITABILITY	Recommended in Forest Plan for designation	
ARIZONA RIVER COALITION PROPOSAL	Yes/Wild	Yes/Scenic
OUTSTANDINGLY REMARKABLE VALUES	•Scenic •Fish •Wildlife •Riparian •Ecological	Scenic Geologic Fish Riparian
SPECIAL DESIGNATIONS	•Segment 1 is in the non-motorized section of the Rim Lakes management area.	
FS LMP STATUS	•Recommended for designation in the Forest Plan	
RIVER CHARACTER	•Largely perennial -- will pool during very dry summers •Riparian vegetation •Deep, narrow canyon	
LAND MANAGERS	•U.S. Forest Service, Apache-Sitgreaves N.F.	

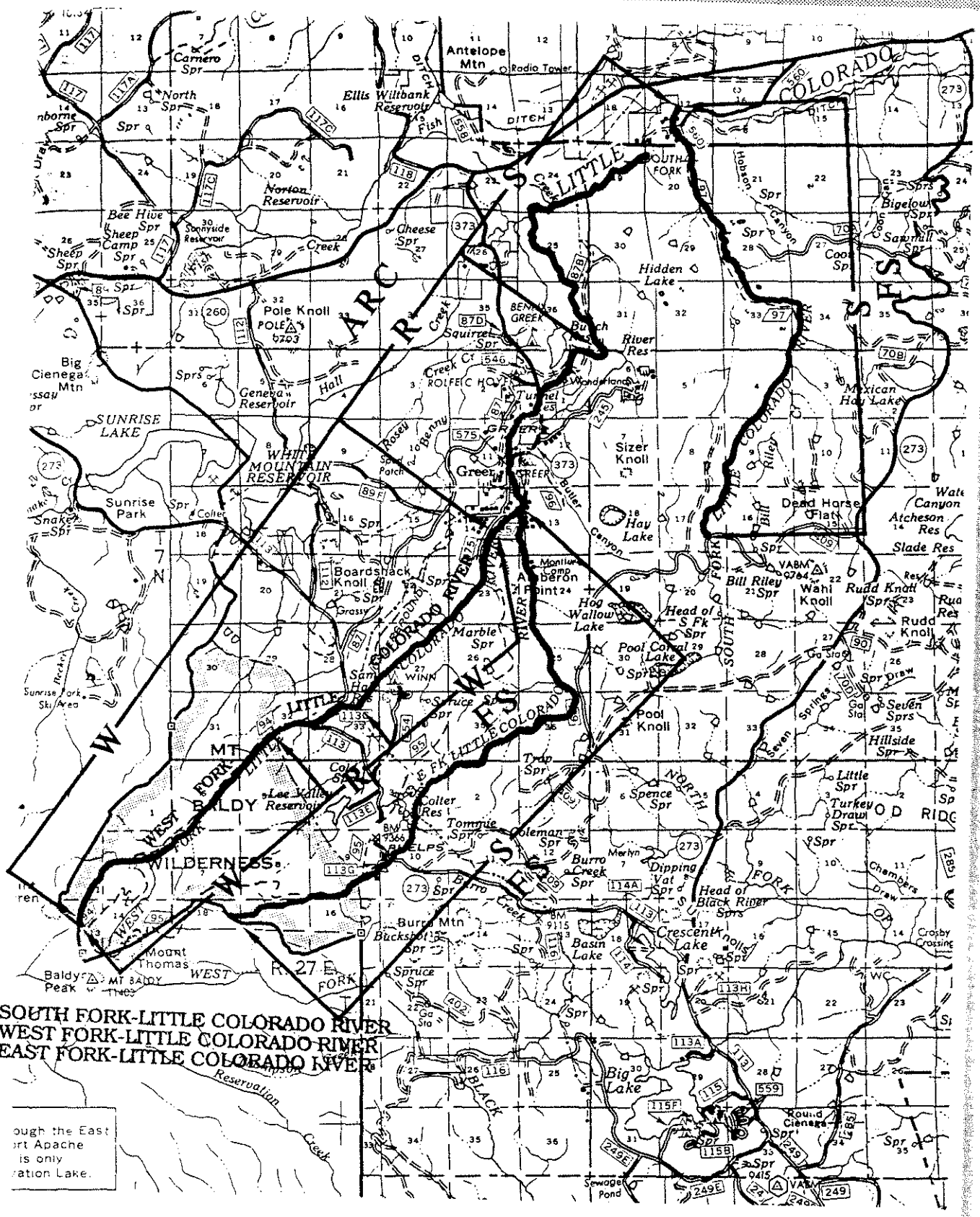
T.8 N.
T.7 N.
T.6 N.
R.27 E.
R.28 E.
SOUTH FORK-LITTLE COLORADO RIVER
WEST FORK-LITTLE COLORADO RIVER
EAST FORK-LITTLE COLORADO RIVER
Antelope Mtn
Radio Tower
Ellis Wiltbank Reservoir
Norton Reservoir
Pole Knoll
Big Cienega Mtn
Genera Reservoir
SUNRISE LAKE
WHITE MOUNTAIN RESERVOIR
Sunrise Park
Boardshack Knoll
Greer
Sizer Knoll
Hay Lake
Dead Horse Flat
Mexican Hay Lake
Hog Wallow Lake
Pool Corral Lake
Pool Knoll
Bill Riley Spr
Wahi Knoll
Rudd Knoll
Slade Res
Atcheson Res
Hillside Spr
Spence Spr
Crescent Lake
Basin Lake
Big Lake
Round Cienega
Burro Mtn
Mount Thomas
Baldy Peak
MT BALDY WILDERNESS
Lee Valley Reservoir
Colter Res
Sunrise Park Ski Area
Sewage Pond
Crosby Crossing
Head of Black River Spr
Head of S Fk Spr
Dipping Vat Spr
Burro Creek Spr
Tommie Spr
Coleman Spr
Trap Spr
Marble Spr
Spruce Spr
Buckshot Spr
Little Spr
Turkey Draw Spr
Seven Springs
Seven Sprs
Chambers Draw
Hobson Canyon
Bigelow Spr
Sawmill Spr
Mexican Hay Lake
Atcheson Res
Slade Res
Rudd Knoll
Hidden Lake
River Res
Squirrel Spr
Tunnel
Wonderland
Butler Canyon
Riley Canyon
Bill Canyon
Hay Lake
Montana Camp
Aberon Point
Sam Houston Hay Camp
Colter Spr
Lee Valley
Tommie Spr
Coleman Spr
Burro Creek Spr
Dipping Vat Spr
Head of Black River Spr
Head of S Fk Spr
Spence Spr
Little Spr
Turkey Draw Spr
Hillside Spr
Seven Springs
Seven Sprs
Chambers Draw
Crosby Crossing
Round Cienega
Big Lake
Basin Lake
Crescent Lake
Burro Mtn
Buckshot Spr
Spruce Spr
Mount Thomas
Baldy Peak
Sewage Pond
Sunrise Park Ski Area
Reservation Creek
Black River
Colorado River
Little Colorado River
Fish Creek
Cheese Spr
Bee Hive Spr
Sheep Camp Spr
Sheep Spr
Sunnyside Reservoir
Carnero Spr
North Spr
Squirrel Spr
Hall Creek
Rosey Creek
Benny Creek
Butler Canyon
Riley Canyon
Bill Canyon
Hobson Canyon
Seven Springs
Chambers Draw
Crosby Crossing
Ellis Wiltbank Reservoir
Fish Creek
Norton Reservoir
Sunnyside Reservoir
Genera Reservoir
Sunrise Park
Snake Spr
Boardshack Knoll
Grassy
Sam Houston Hay Camp
Lee Valley Reservoir
Colter Res
Tommie Spr
Coleman Spr
Burro Creek Spr
Dipping Vat Spr
Head of Black River Spr
Head of S Fk Spr
Hog Wallow Lake
Pool Corral Lake
Pool Knoll
Bill Riley Spr
Wahi Knoll
Rudd Knoll
Slade Res
Atcheson Res
Hillside Spr
Spence Spr
Little Spr
Turkey Draw

WEST FORK LITTLE COLORADO RIVER

RIVER SEGMENT DESCRIPTION	Segment 1 Headwaters to Wilderness boundary	Segment 2 Wilderness boundary to Powerline Crossing	Segment 3 Powerline Crossing to Greer
TOTAL SEGMENT MILES	5	1.5	3.5
TOTAL FS MILES	5	1.5	3.5
ELIGIBILITY/ CLASSIFICATION SUITABILITY	Yes/Wild To Be Determined	Yes/Recreational "	Yes/Wild
ARIZONA RIVER COALITION PROPOSAL	Yes/Wild	Yes/Wild	Yes/Wild
OUTSTANDINGLY REMARKABLE VALUES	•Scenic •Recreational •Wildlife	" " "	" " "
SPECIAL DESIGNATIONS	•Mt. Baldy Wilderness (100% of Segment 1) •Unique Waters status according to AZ Dept of Environmental •Quality (100% of Segment 1, 2 and 3)		
FS LMP STATUS	•Continuing		
RIVER CHARACTER	•Perennial •Spruce/Fir and Mixed conifer and Alder/Willow Riparian Area •Alpine Meadows and narrow canyons		
LAND MANAGERS	•U.S. Forest Service, Apache-Sitgreaves N.F.		

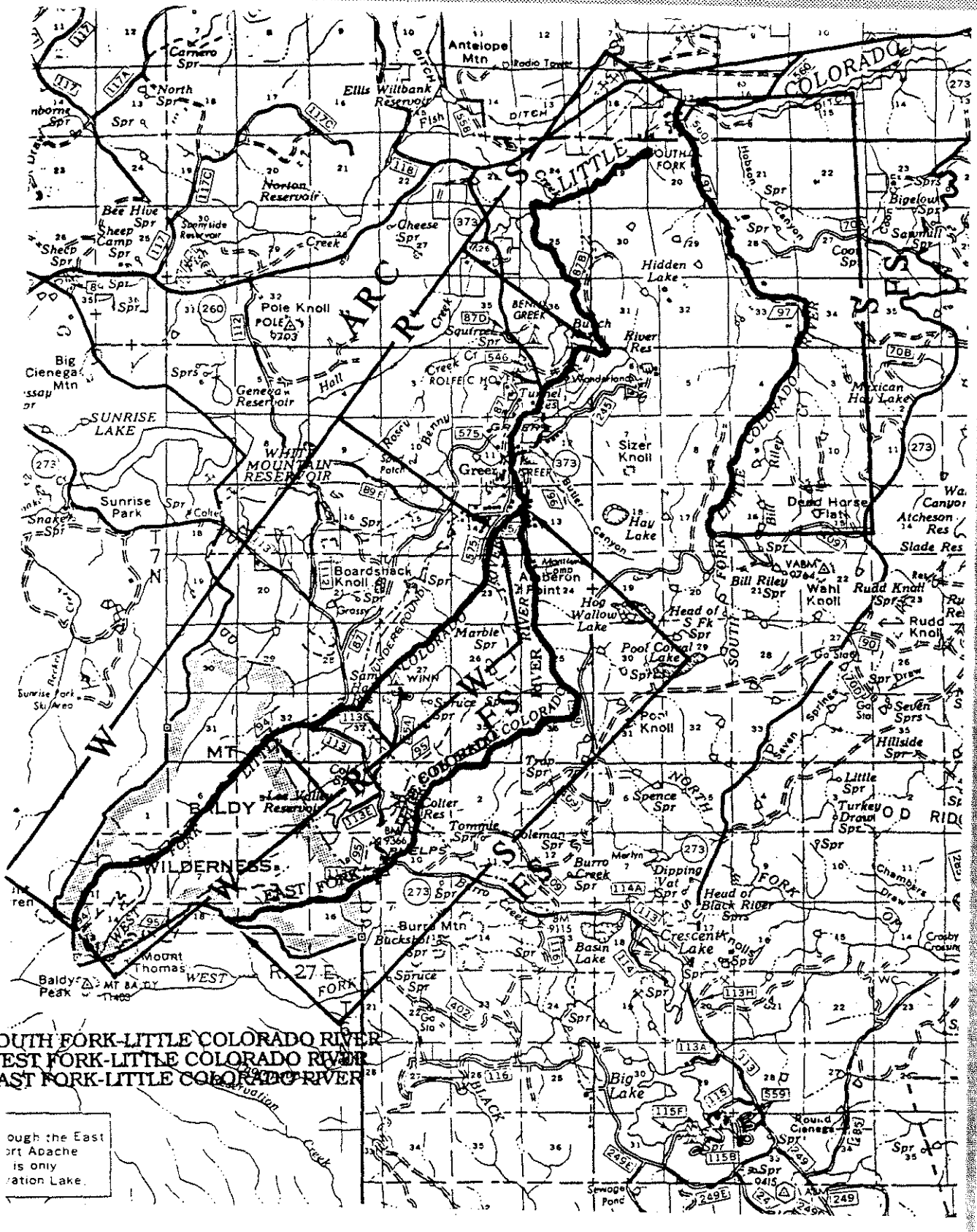
T.8 N.
T.7 N.
T.6 N.
R.27 E.
R.28 E.
SOUTH FORK-LITTLE COLORADO RIVER
WEST FORK-LITTLE COLORADO RIVER
EAST FORK-LITTLE COLORADO RIVER
Antelope Mtn
Radio Tower
Carnero Spr
North Spr
Ellis Wiltbank Reservoir
Norton Reservoir
Bee Hive Spr
Sheep Camp Spr
Sheep Spr
Cheese Spr
Hidden Lake
Bigelow Spr
Pole Knoll
Big Cienega Mtn
Genega Reservoir
SUNRISE LAKE
WHITE MOUNTAIN RESERVOIR
Sunrise Park
Sizer Knoll
Mexican Hay Lake
Dead Horse Flats
Hay Lake
Boardshack Knoll
Hog Wallow Lake
Head of S Fk Spr
Bill Riley Spr
Wahl Knoll
Rudd Knoll
Rudd Knoll
Pool Corral Lake
Pool Knoll
Seven Sprs
Hillside Spr
Spence Spr
Little Spr
Turkey Draw Spr
Colter Res
Tommie Spr
Coleman Spr
Burro Creek Spr
Dipping Vat Spr
Head of Black River Sprs
Crescent Lake
Basin Lake
Burro Mtn
Buckshot Spr
Spruce Spr
Mount Thomas
Baldy Peak
Big Lake
Round Cienega
Sewage Pond
Marble Spr
Trap Spr
Spr
Go Sta
Drew
Chambers Drew
Crosby Crossing
Hobson Canyon
Cooper Canyon
Mexican Canyon
Atcheson Res
Slade Res
Hall Creek
Squirrel Spr
Tunnel
Wonderland
Bonny Patch
Rosey
Grassy
Sunrise Park Ski Area
Sawmill Spr
Riley
Bill
Seven Springs
Chevelon Canyon
Reservation Creek
Sawmill Spr
Cooper Spr
Hay Canyon
Mt Baldy
Baldy Reservoir
WILDERNESS
WEST FORK
EAST FORK
NORTH FORK
SOUTH FORK
LITTLE COLORADO RIVER
BLACK RIVER
Ellis Wiltbank Ditch
Fish Ditch
Bennett Creek
Rolfe Cl
Creek
Cl
Ck
Canyon
Hill
Ridge
Knoll
Lake
Res
Spr
Sprs
Drew
Springs
Creek

EAST FORK LITTLE COLORADO RIVER

RIVER SEGMENT DESCRIPTION	Segment 1 Headwaters to confluence West Fork Little Colorado River
TOTAL SEGMENT MILES	11.5
TOTAL FS MILES	11.0
ELIGIBILITY/ CLASSIFICATION	Yes/Scenic
SUITABILITY	To Be Determined
ARIZONA RIVER COALITION PROPOSAL	None
OUTSTANDINGLY REMARKABLE VALUES	•Scenic •Recreational •Fish & Wildlife •Ecological •Riparian
SPECIAL DESIGNATIONS	•Mount Blady Wilderness (Approx 25% of segment) •Phelps research natural area - 5%
FS LMP STATUS	•Continuing
RIVER CHARACTER	•Perennial •Mixed Conifer and Alder/Willow Riparian Area
LAND MANAGERS	•U.S. Forest Service, Apache-Sitgreaves N.F. •Private

SOUTH FORK LITTLE COLORADO RIVER

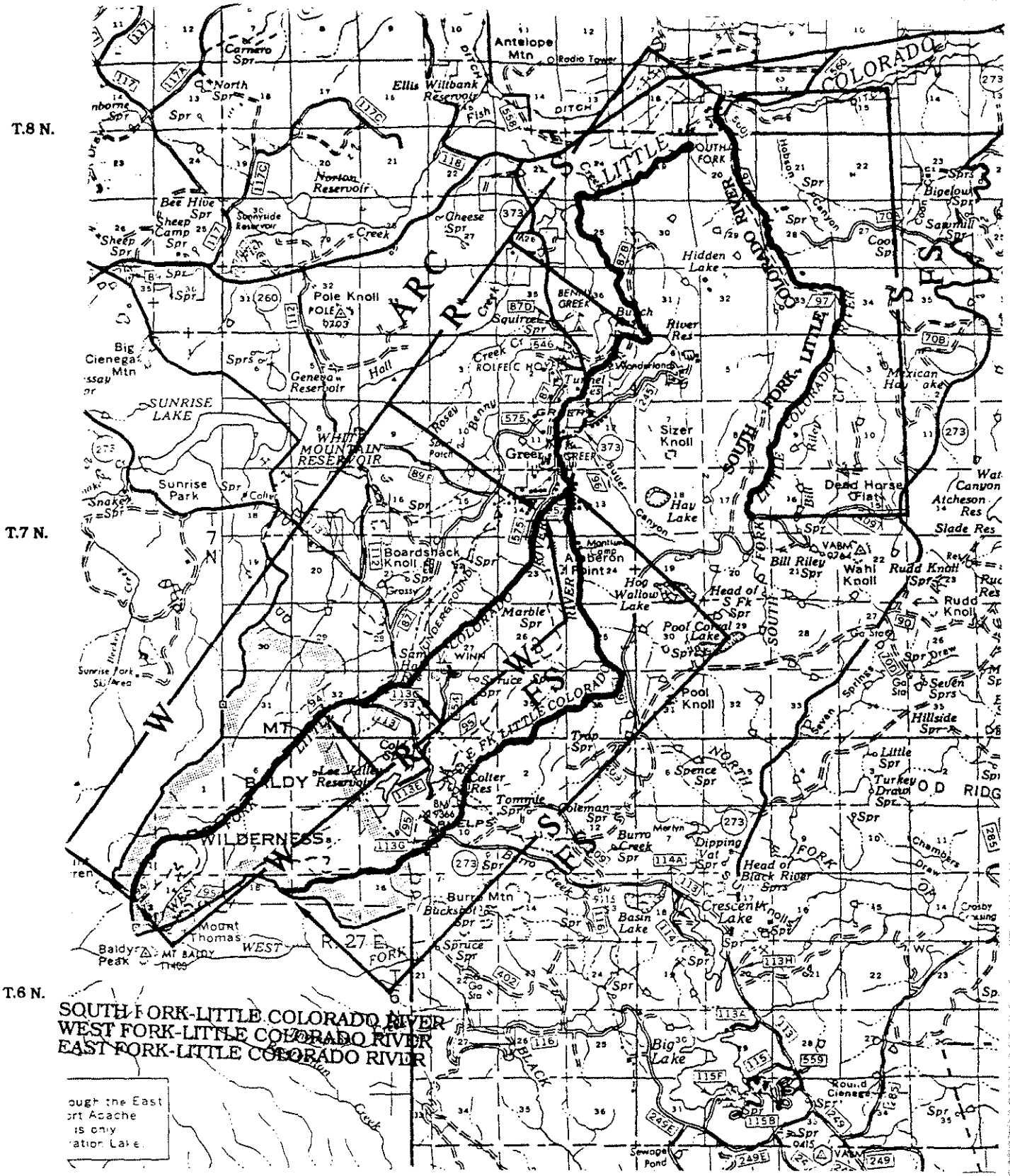

0 1 2 3 4

MILES

NORTH

SOUTH FORK LITTLE COLORADO RIVER

RIVER SEGMENT DESCRIPTION	**Segment 1** Forest Road to Little Colorado River
TOTAL SEGMENT MILES	9.5
TOTAL FS MILES	9
ELIGIBILITY/ CLASSIFICATION	Yes/Scenic
SUITABILITY	To be determined
ARIZONA RIVER COALITION PROPOSAL	None
OUTSTANDINGLY REMARKABLE VALUES	•Cultural
SPECIAL DESIGNATIONS	•None
FS LMP STATUS	•Continuing
RIVER CHARACTER	•Mixed conifer, Ponderosa pine and Pinon/Juniper and Alder •Willow/Cottonwood Riparian Areas
LAND MANAGERS	•U.S. Forest Service, Apache-Sitgreaves N.F. •Private

WILLOW CREEK

T.15 N.

T.14 N.

T.13 N.

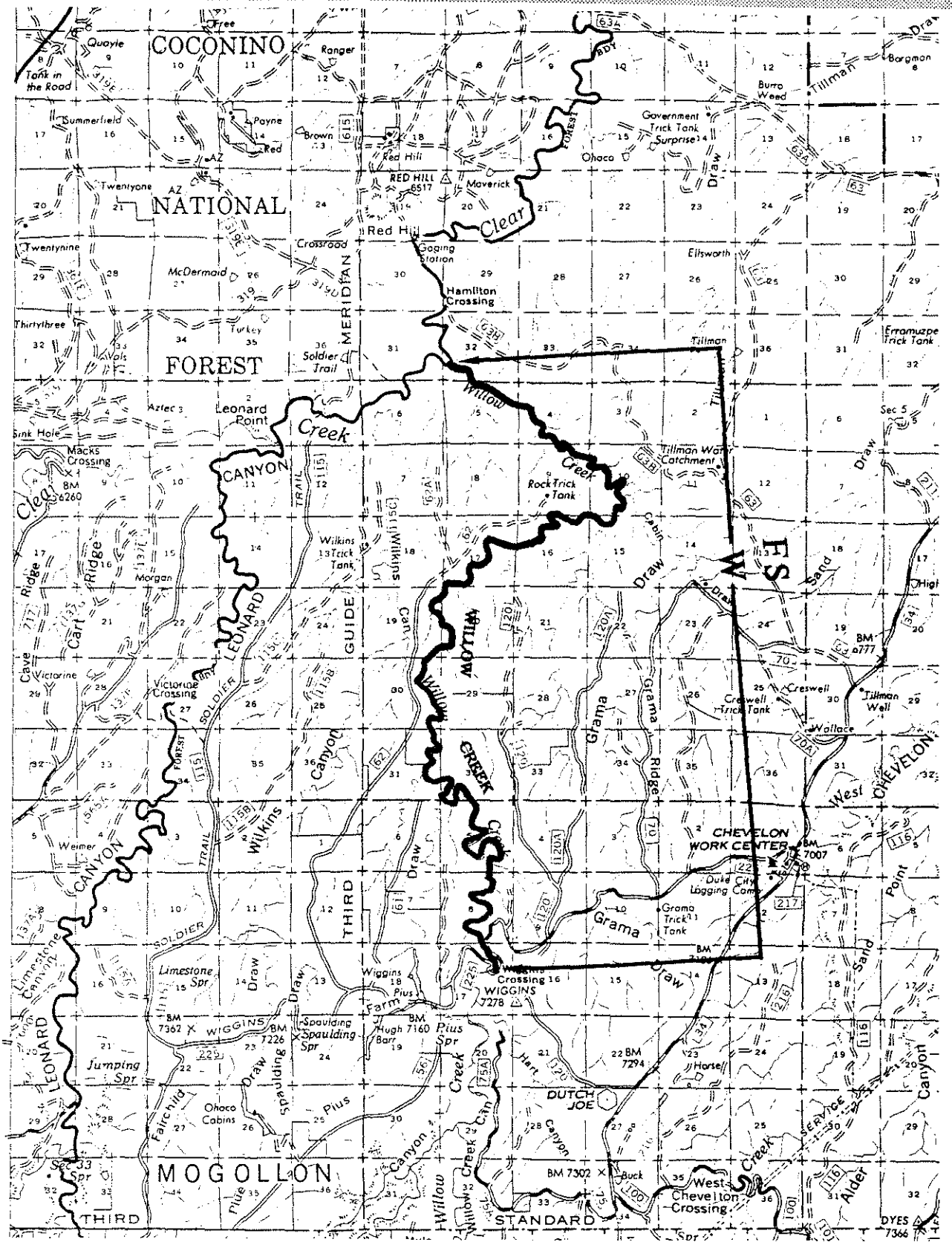
COCONINO
NATIONAL
FOREST
MOGOLLON
Willow Creek
Clear Creek
Leonard Canyon
Wilkins Canyon
Third Canyon
Grama Ridge
West Chevelon Creek
Chevelon Canyon
Sand Point
Alder Canyon
Tillman Draw
Cart Ridge
Cave Ridge
Gila and Salt River Meridian
Red Hill
Hamilton Crossing
Tillman Water Catchment
Rock Trick Tank
Wilkins Trick Tank
Creswell Trick Tank
Tillman Well
Wallace
Victorine Crossing
Macks Crossing
Leonard Point
Chevelon Work Center
Duke City Logging Camp
Grama Trick Tank
Wiggins Crossing
Wiggins Farm
Limestone Spr
Jumping Spr
Spaulding Spr
Pius Spr
Dutch Joe
West Chevelon Crossing
Ellsworth
Government Trick Tank Surprise
Burro Weed
Ranger
Quayle
Tank in the Road
Summerfield
Payne
Brown
Red
Twentyone
Twentynine
Thirtythree
McDermaid
Crossroad
Maverick
Gaging Station
Soldier Trail
Aztec
Sink Hole
Morgan
Victorine
Weimer
Fairchild
Ohaco Cabins
Ohaco
Horse
Buck
Tillman
Bergman
Erramuzpe Trick Tank
Sec 5
Sec 33
DYES 7366
BM 7007
BM 7294
BM 7302
BM 7160
BM 7226
BM 7362
BM 7278
BM 6260
BM 6517
BM 6777
BM 7100
BM 7160
BM 7100
BM 7100
BM 7100

WILLOW CREEK

RIVER SEGMENT DESCRIPTION	**Segment 1** From 1/4 mile north of Wiggins Crossing to the confluence with Clear Creek
TOTAL SEGMENT MILES	14.0
TOTAL FS MILES	13.25
ELIGIBILITY/ CLASSIFICATION	Yes/Wild
SUITABILITY	Yes to be determined
ARIZONA RIVER COALITION PROPOSAL	None
OUTSTANDINGLY REMARKABLE VALUES	•Scenic •Geologic •Wildlife •Riparian •Ecological
SPECIAL DESIGNATIONS	•None
FS LMP STATUS	•Continuing
RIVER CHARACTER	•Ephemeral -- will pool during wet years •Deep, narrow canyon •Riparian vegetation
LAND MANAGERS	•U.S. Forest Service, Apache-Sitgreaves N.F. •Private (approximately 3/4 mile)

WILLOW SPRINGS CANYON

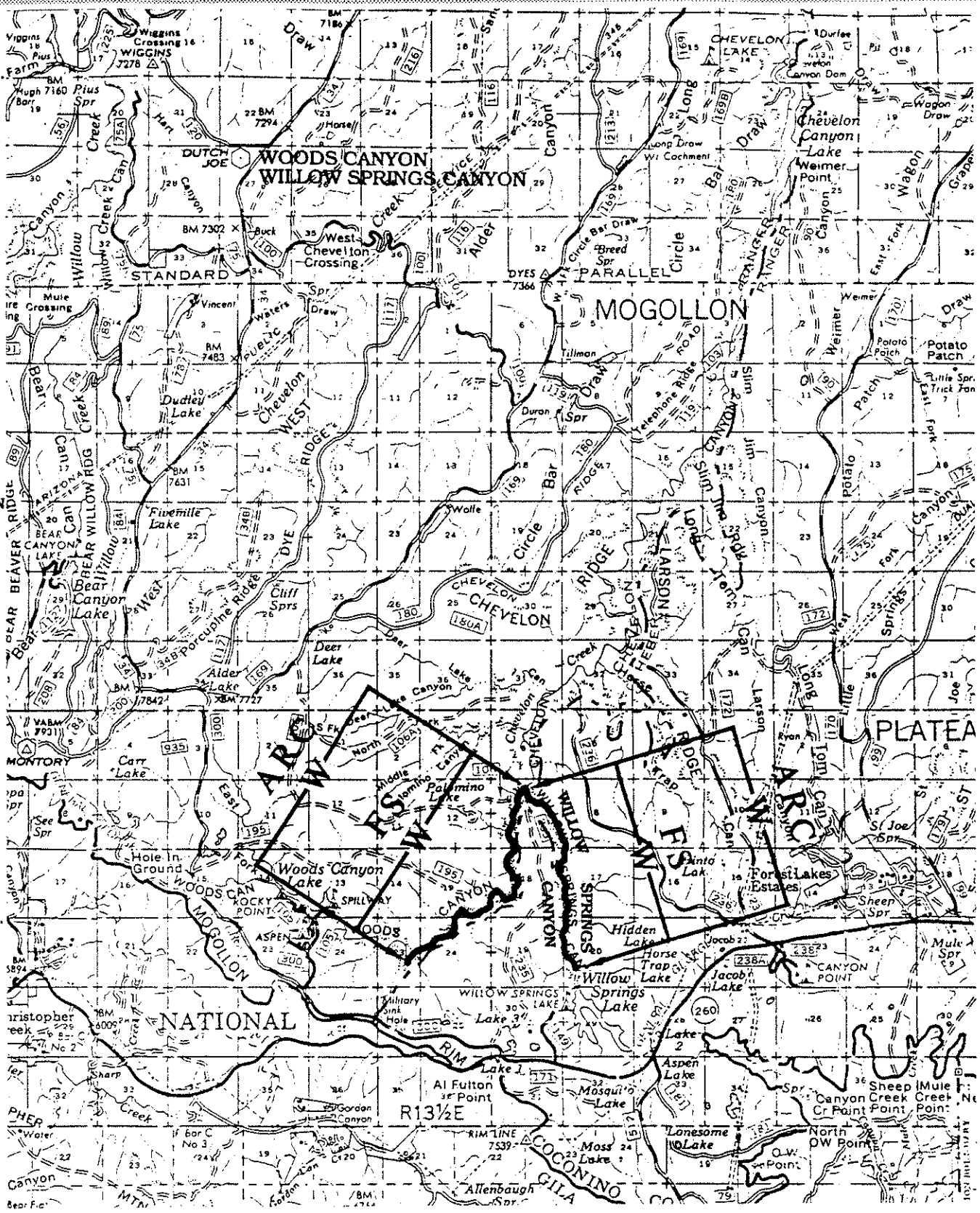

0 1 2 3 4

MILES

NORTH

WILLOW SPRINGS CANYON

RIVER SEGMENT DESCRIPTION	**Segment 1** Willow Springs Dam to Woods Canyon Creek
TOTAL SEGMENT MILES	3.2
TOTAL FS MILES	3.2
ELIGIBILITY/ CLASSIFICATION	Yes/Wild
SUITABILITY	Yes/To Be Determined
ARIZONA RIVER COALITION PROPOSAL	None
OUTSTANDINGLY REMARKABLE VALUES	•Scenic
SPECIAL DESIGNATIONS	•Rim Lakes Recreation Area •Horse Trap Wildlife Area
FS LMP STATUS	•Continuing
RIVER CHARACTER	•Perennial
LAND MANAGERS	•U.S. Forest Service, Apache-Sitgreaves N.F.

WOODS CANYON

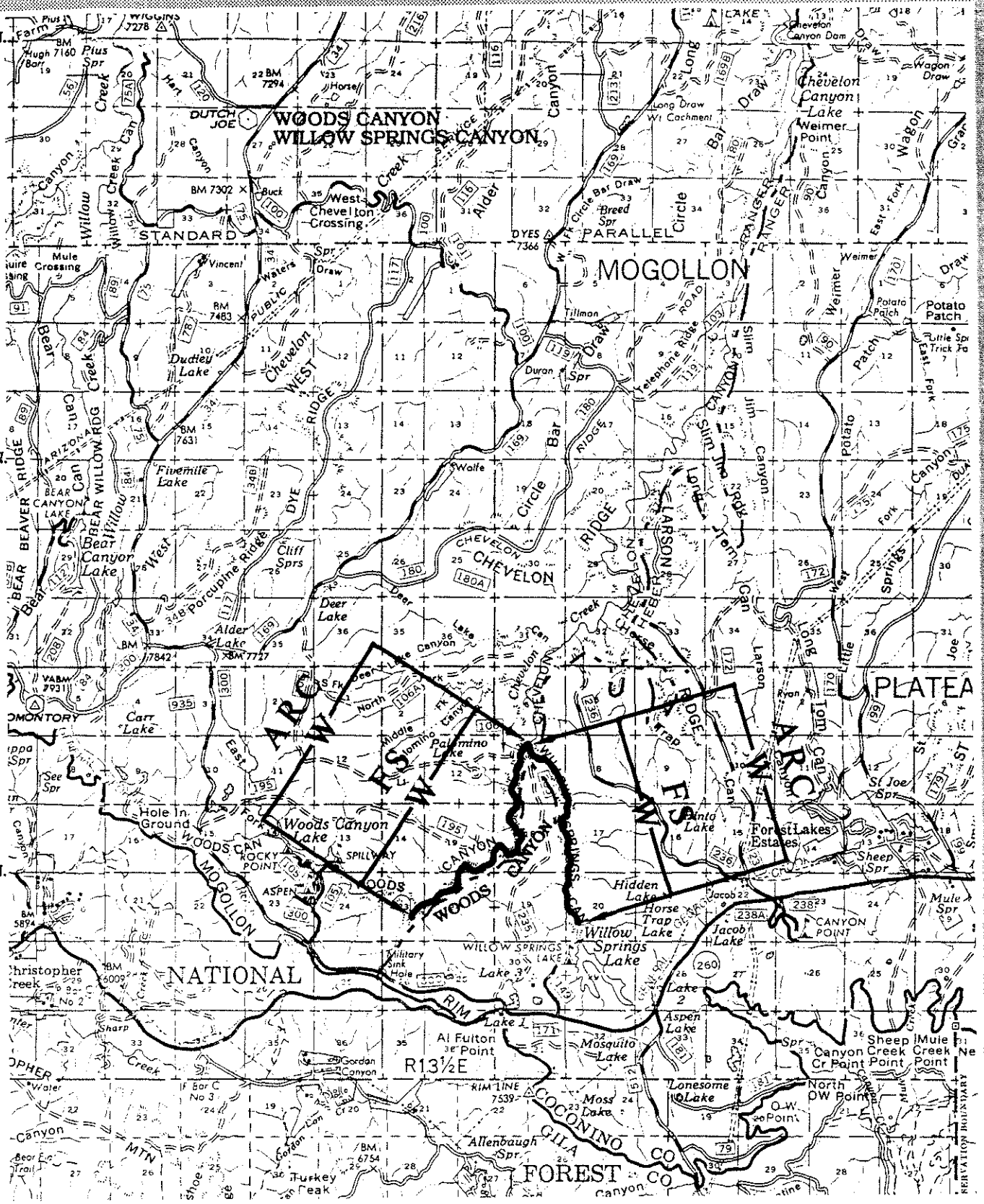

WOODS CANYON

RIVER SEGMENT DESCRIPTION	**Segment 1** Woods Canyon 1 mile below Woods Canyon Lake Dam to confluence with Chevelon Canyon
TOTAL SEGMENT MILES	4.0
TOTAL FS MILES	4.0
ELIGIBILITY/ CLASSIFICATION	Yes/Wild
SUITABILITY	To be determined
ARIZONA RIVER COALITION PROPOSAL	Yes/wild
OUTSTANDINGLY REMARKABLE VALUES	•Scenic •Wildlife •Riparian •Ecological
SPECIAL DESIGNATIONS	•This canyon segment is in the non-motorized section of the Rim Lakes management area.
FS LMP STATUS	•Continuing
RIVER CHARACTER	•Largely perennial -- will pool during very dry summers Riparian vegetation •Deep, narrow canyon
LAND MANAGERS	•U.S. Forest Service, Apache-Sitgreaves N.F.

BARBERSHOP CANYON

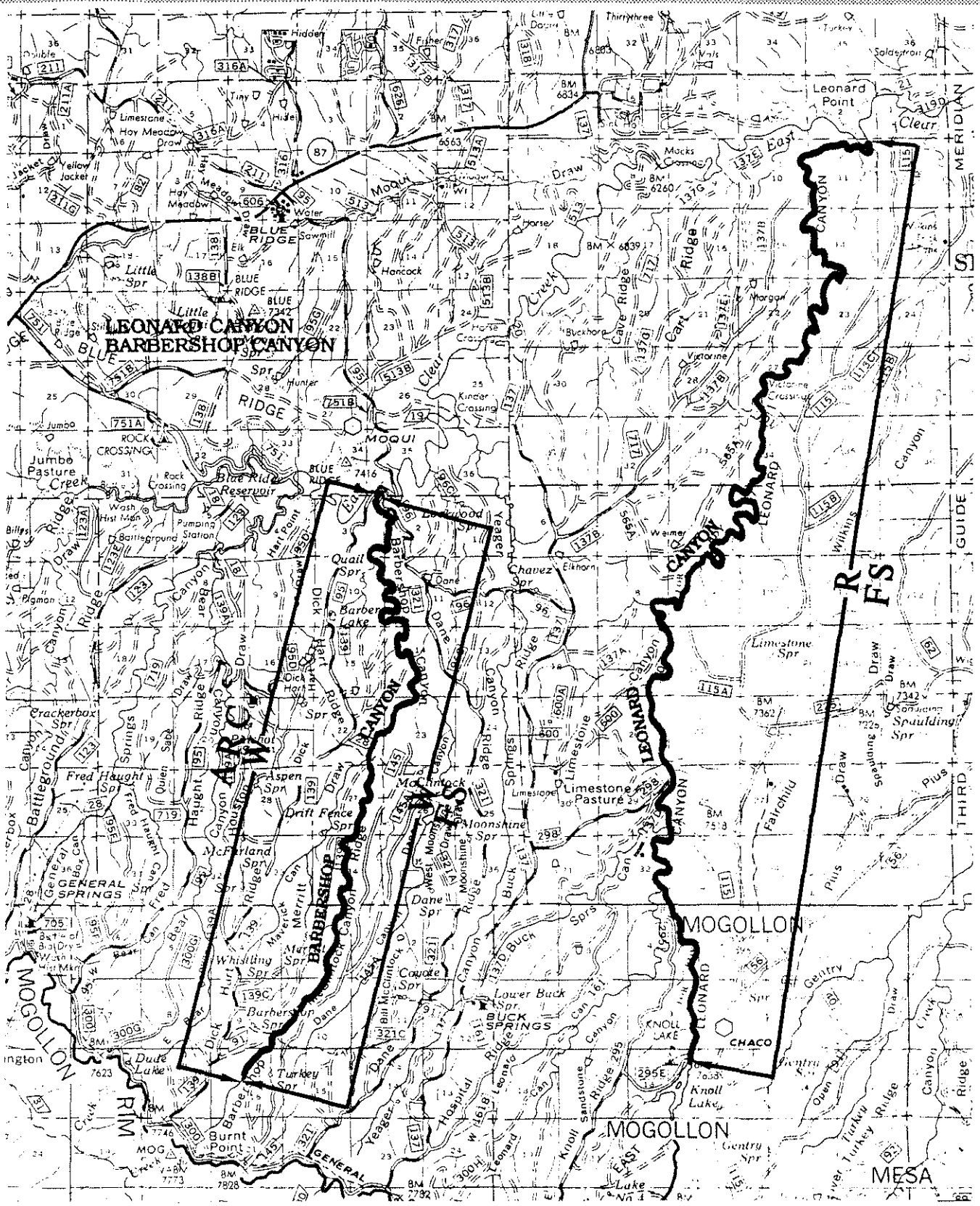
LEONARD CANYON
BARBERSHOP CANYON
BLUE RIDGE
MOQUI
Leonard Point
Clear
East
Jumbo Pasture Creek
Blue Ridge Reservoir
Quail Spr
Barber Lake
Dick Hart Ridge
Chavez Spr
Limestone Spr
Limestone Pasture
Spaulding Spr
Fred Haught Spr
Aspen Spr
Drift Fence Spr
McFarland Spr
Moonshine Spr
Dane Spr
Coyote Spr
Lower Buck Spr
BUCK SPRINGS
Whistling Spr
Barberstop Spr
Turkey Spr
Dude Lake
Burnt Point
GENERAL SPRINGS
MOGOLLON
MOGOLLON RIM
MOGOLLON MESA
CHACO
Knoll Lake
EAST Lake
Gentry Spr
Crackerbox Spr
Battleground
Pigeon
Hospital
Leonard
Sandstone
Yeager
Wilkins
Victorine
Fairchild
Spaulding
Pius
Gentry
Turkey Ridge
Cave Ridge
Cart Ridge
Horse Creek
Hay Meadow Draw
Little Spr
Jumbo
Hunter
Kinder Crossing
Rock Crossing
Pumping Station
Elkhorn
Weimer
Morgan
Buckhorn
Hancock
Elk
Sawmill
Water
Tiny
Hidden
Fisher
Thirty-three
Soldiers Draw
Mocks Crossing
Yellow Jacket
Jacket
Limestone
Hay Meadow
Double
Billys
Hist Man
Wash
Battleground
Quen
Fred
Haught
Houston
Merritt
Maverick
Mud
Buck
McClintock
Moonshine
West Moonshine
Dane
Yeager
Knoll
Sandstone
Ridge 295
Leonard
Hospital
Turkey
Open
Canyon
Draw
Creek
Ridge
Spr
Can
Lake
Point
Springs
Sprs
Pasture
Pumping
Reservoir
Crossing
Crossings
Pigeon
Battleground
Crackerbox
Fred Haught
Aspen
Drift Fence
McFarland
Whistling
Barberstop
Turkey
Dude
Burnt
Moonshine
Dane
Coyote
Lower Buck
Knoll
Gentry
Spaulding
Pius
Fairchild
Victorine
Morgan
Weimer
Elkhorn
Chavez
Limestone
Quail
Barber
Dick
Hart
Hunter
Little
Elk
Hancock
Horse
Buckhorn
Cave
Cart
Jumbo
Rock
Hay
Meadow
Tiny
Hidden
Fisher
Thirty-three
Soldiers
Mocks
Leonard
Point
Clear
East
Wilkins
Victorine
Fairchild
Spaulding
Pius
Gentry
Turkey
Open
Knoll
Sandstone
Ridge 295
Leonard
Hospital
Yeager
Dane
Coyote
Lower Buck
Moonshine
West Moonshine
McClintock
Buck
Merritt
Maverick
Mud
Houston
Quen
Fred
Haught
Battleground
Pigeon
Billys
Hist Man
Wash
Pumping
Reservoir
Crossing
Rock
Jumbo
Hunter
Little
Elk
Hancock
Horse
Buckhorn
Cave
Cart
Morgan
Victorine
Weimer
Elkhorn
Chavez
Limestone
Quail
Barber
Dick
Hart
Aspen
Drift Fence
McFarland
Whistling
Barberstop
Turkey
Dude
Burnt

BARBERSHOP CANYON

RIVER SEGMENT DESCRIPTION	Segment 1 Center of Sec. 16, T21N, R11E to confluence of E. Clear Creek
TOTAL SEGMENT MILES	10.0
TOTAL FS MILES	10.0
ELIGIBILITY/ CLASSIFICATION	Yes/Wild
SUITABILITY	Unscheduled
ARIZONA RIVER COALITION PROPOSAL	Wild
OUTSTANDINGLY REMARKABLE VALUES	•Scenic •T&E Fish species habitat
SPECIAL DESIGNATIONS	
FS PLANNING STATUS	•In progress
RIVER CHARACTER	•Areas of riparian vegatation •Narrow Canyon Environment
LAND MANAGERS	•F.S./Coconino National Forest

EAST CLEAR CREEK

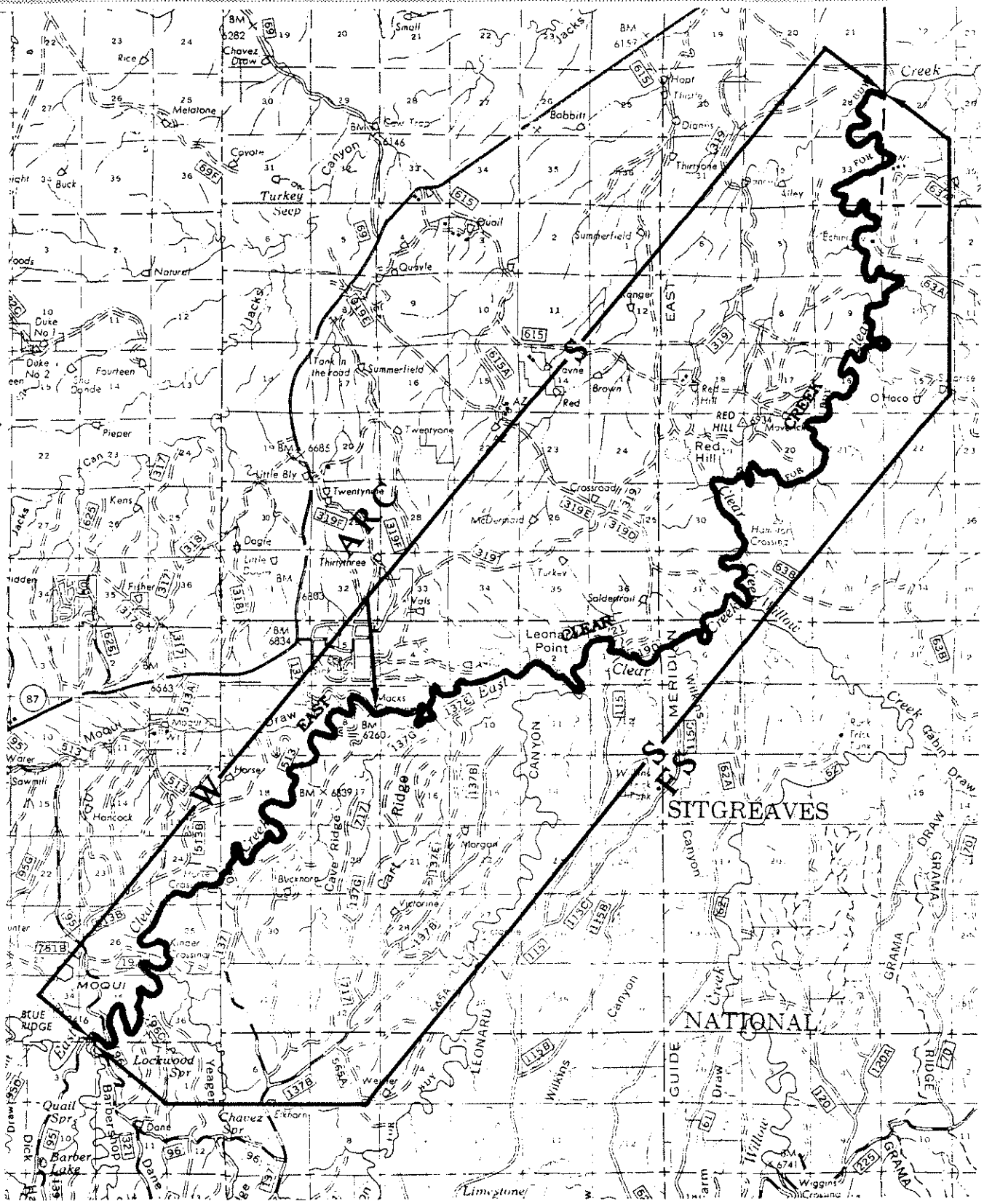

0 1 2 3 4

MILES

NORTH

EAST CLEAR CREEK

RIVER SEGMENT DESCRIPTION	Segment 1 Crossing of Forest Road 96 north to Forest Boundary
TOTAL SEGMENT MILES	25.0
TOTAL FS MILES	22.0
ELIGIBILITY/ CLASSIFICATION	Yes/Scenic
SUITABILITY	Unscheduled
ARIZONA RIVER COALITION PROPOSAL	Wild/Scenic
OUTSTANDINGLY REMARKABLE VALUES	•Scenic •T&E Fish species habitat
SPECIAL DESIGNATIONS	
FS PLANNING STATUS	•In progress
RIVER CHARACTER	•Areas of riparian vegatation
LAND MANAGERS	•F.S./Coconino National Forest •F.S./Apache-Sitgreaves National Forest •Private

LEONARD CANYON

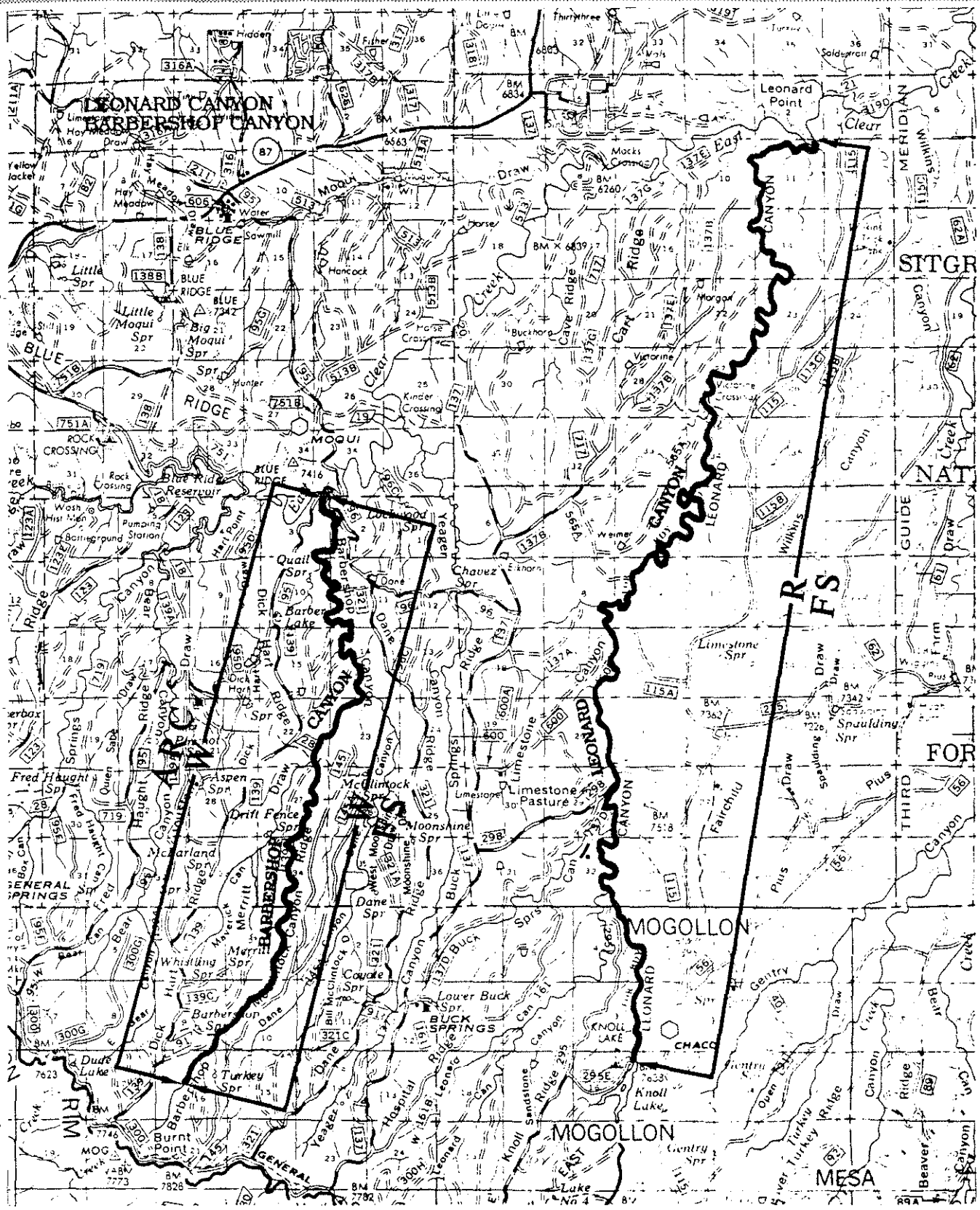

0 1 2 3 4

MILES

NORTH

LEONARD CANYON

RIVER SEGMENT DESCRIPTION	Segment 1 Knoll Lake Dam to confluence of E. Clear Creek
TOTAL SEGMENT MILES	17.0
TOTAL FS MILES	15.0
ELIGIBILITY/ CLASSIFICATION	Yes/Recreational
SUITABILITY	Unscheduled
ARIZONA RIVER COALITION PROPOSAL	No Recommendation
OUTSTANDINGLY REMARKABLE VALUES	•T&E Fish Species Habitat
SPECIAL DESIGNATIONS	
FS PLANNING STATUS	•In progress
RIVER CHARACTER	•Areas of riparian vegatation •Canyon environment
LAND MANAGERS	•F.S./Coconino National Forest •F.S./Apache-Sitgreaves National Forest •Private

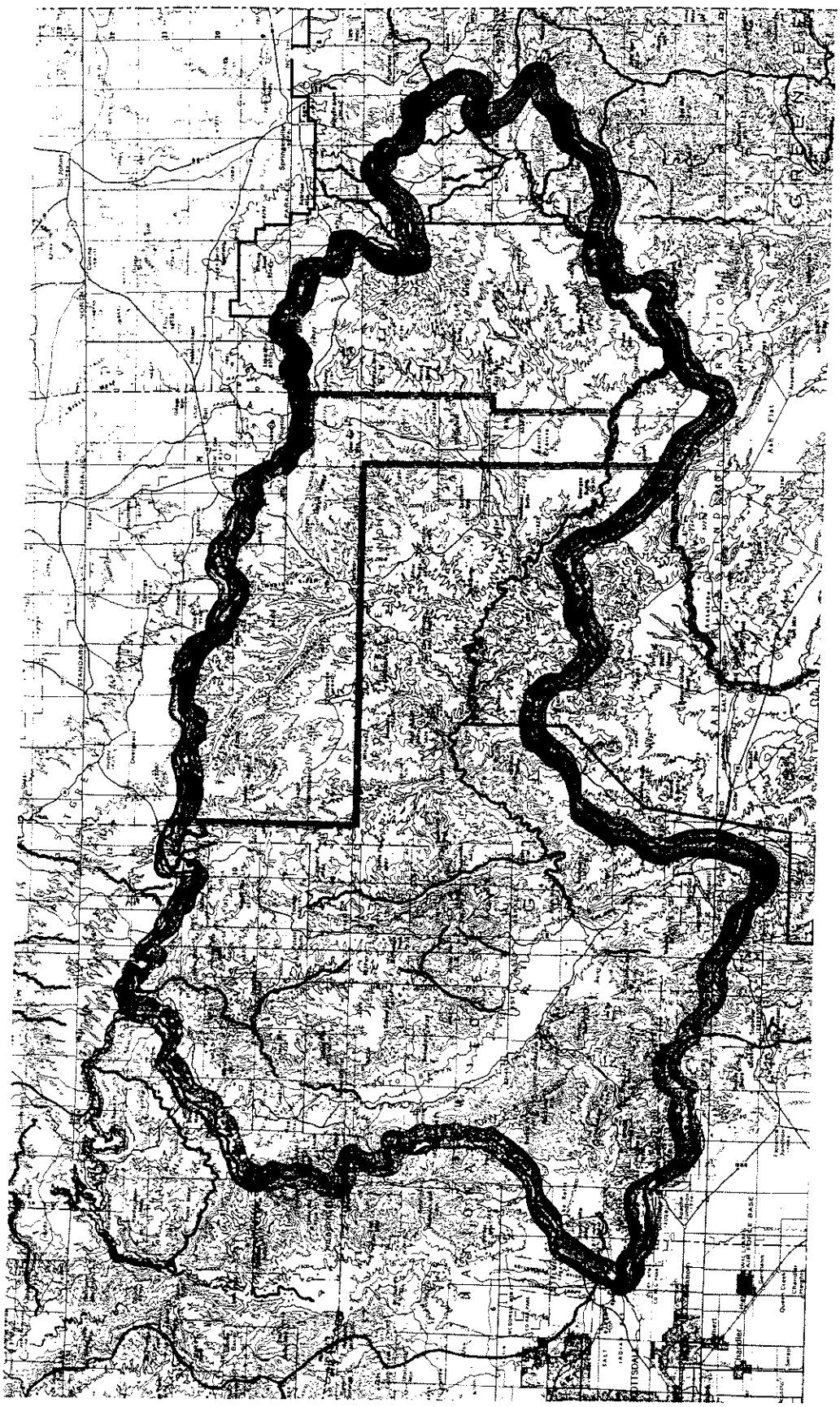

NORTH

BEAR WALLOW CREEK

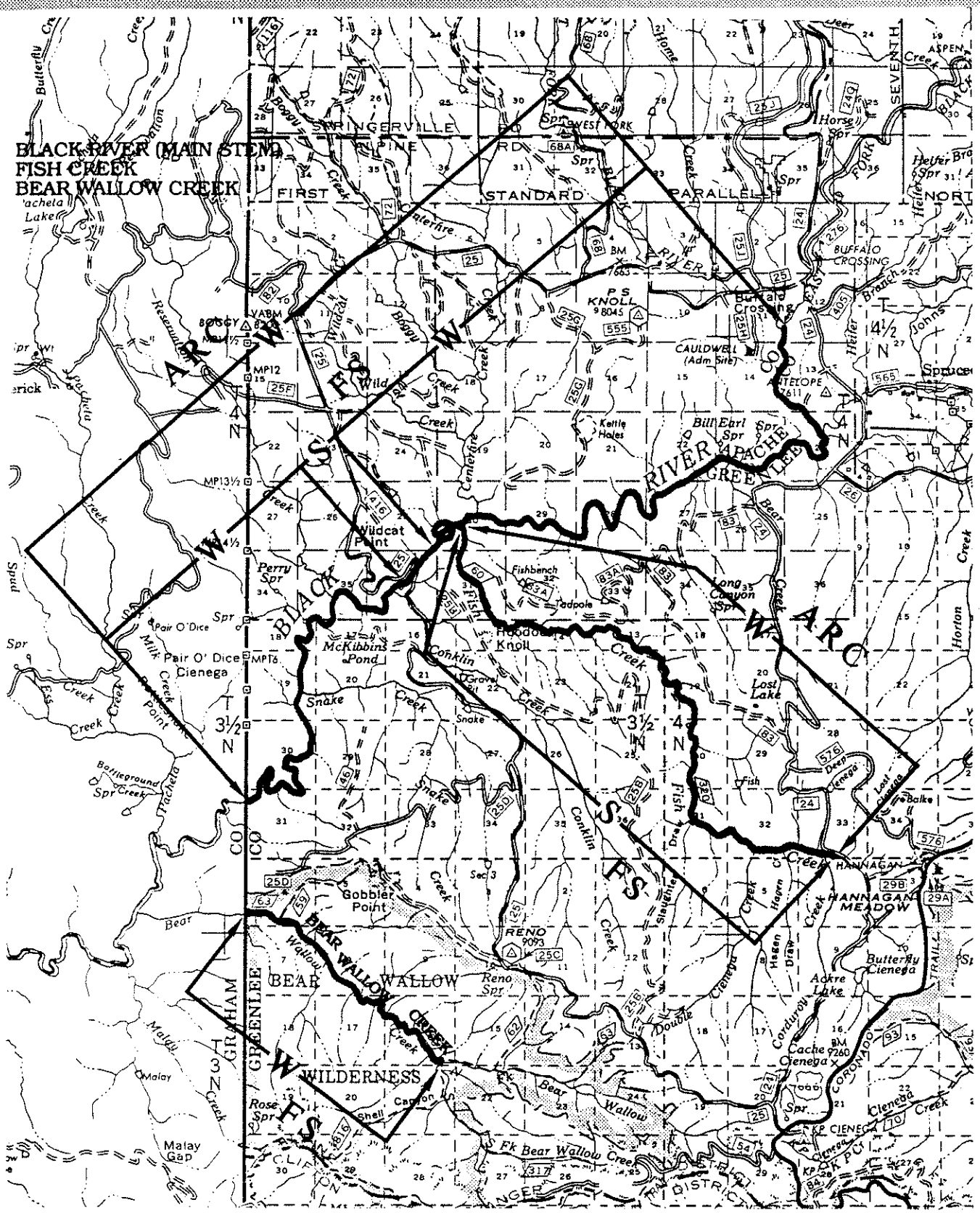
BLACK RIVER (MAIN STEM)
FISH CREEK
BEAR WALLOW CREEK
T.4 N.
T.3 N.
R.28 E.
R.29 E.
BEAR WALLOW WILDERNESS
BLACK RIVER
GREENLEE CO
GRAHAM CO
APACHE CO
Springerville
Wildcat Point
Gobbler Point
Pair O' Dice Cienega
McKibbins Pond
Hoodoo Knoll
Lost Lake
Hannagan Meadow
Butterfly Cienega
Adkre Lake
Cache Cienega
Reno Spr
Malay Gap
Malay Creek
Rose Spr
Shell Canyon
Fk Bear Wallow Creek
Fish Creek
Conklin Creek
Snake Creek
Milk Creek
Bear Wallow Creek
Coronado Trail
Buffalo Crossing
Cauldwell (Adm Site)
Kettle Holes
Fishbench
Tadpole
Long Canyon Spr
Bill Earl Spr
Perry Spr
Battleground Spr
Spruce
Aspen
Seventh Fork
Heller Branch
Johns Creek
Horse Spr
Bear Creek
Hannagan Creek
Cienega Creek
Lost Cienega
Deep Cienega
Double Cienega
Corduroy Cienega
Hagen Draw
Horn Creek
Sleuthing Creek
Drake Creek
Wildcat Creek
Boggy Creek
Centerfire Creek
Horse Creek
Butterfly Cr
Pachela Lake
Pachela Point
Springerville Rd
First Standard Parallel
West Fork
Fish Creek
Reservation
Spud
Ess Creek
Horton Creek
Heller Bro Spr
Fish Spr
Bear Spr
Fish Spr
Bear Spr
Spr
Wt
Spr
Spr
Spr

BEAR WALLOW CREEK

RIVER SEGMENT DESCRIPTION	**Segment 1** Confluence of No. & So. Forks to Forest boundary
TOTAL SEGMENT MILES	4.2
TOTAL FS MILES	4.2
ELIGIBILITY/ CLASSIFICATION	Yes/Wild
SUITABILITY	To be determined
ARIZONA RIVER COALITION PROPOSAL	None
OUTSTANDINGLY REMARKABLE VALUES	•Scenic •Riparian •Fish
SPECIAL DESIGNATIONS	•Within Bear Wallow Wilderness
FS LMP STATUS	•Continuing
RIVER CHARACTER	•Perennial •Riparian Vegetation Narrow Canyon
LAND MANAGERS	•U.S. Forest Service, Apache-Sitgreaves N.F.

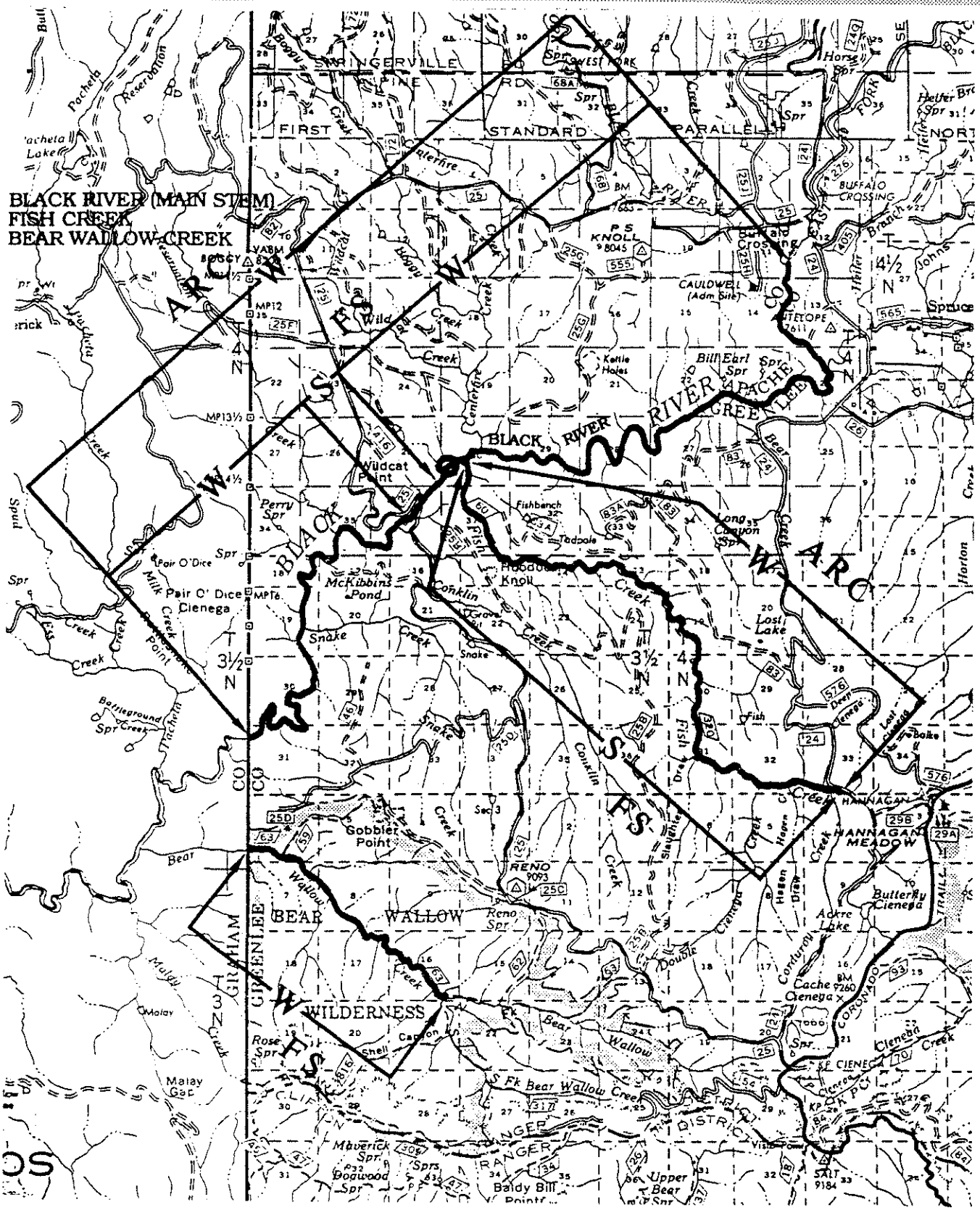
BLACK RIVER (MAIN STEM)
FISH CREEK
BEAR WALLOW CREEK
T.4 N.
T.3 N.
R.28 E.
R.29 E.
BLACK RIVER
BEAR WALLOW WILDERNESS
FIRST STANDARD PARALLEL
SPRINGERVILLE
BUFFALO CROSSING
CAULDWELL (Adm Site)
P.S. KNOLL
Wildcat Point
McKibbins Pond
Pair O' Dice Cienega
Gobblet Point
RENO
HANNAGAN MEADOW
Butterfly Cienega
Lost Lake
Acme Lake
Cache Cienega
Rose Spr
Malay Gap
Baldy Bill Point
Upper Bear
Maverick Spr
Dogwood Spr
Kettle Holes
Fishbench
Tadpole
Long Canyon Spr
Hoodoo Knoll
Conklin
Snake
Bill Earl Spr
Perry Spr
Battleground Spr
Milk Creek
Pacheta Lake
Reservation
Bull
Horse Spr
Heifer Spr
Johns
Spruce
Harton
Deer
Lost Cienega
Bake
Fish
Hogan
Double
Cienega
Conturgu
Cache
Shell
Canyon
Malay
Bear
Wallow
Wildcat
Boggy
Wild
Centerline
Bear
Creek
Fork
Branch
Hiller
Hogan
Slaughter
Dry
Fish
Sec 3
Sec 4
Sec 5
Sec 6
Sec 7
Sec 8
Sec 9
Sec 10
Sec 11
Sec 12
Sec 13
Sec 14
Sec 15
Sec 16
Sec 17
Sec 18
Sec 19
Sec 20
Sec 21
Sec 22
Sec 23
Sec 24
Sec 25
Sec 26
Sec 27
Sec 28
Sec 29
Sec 30
Sec 31
Sec 32
Sec 33
Sec 34
Sec 35
Sec 36
GRAHAM CO
GREENLEE CO
APACHE CO
CORONADO
RANGER DISTRICT
CLIFTON
SOUTHWESTERN ARC
SOUTHWESTERN ARC
SOUTHWESTERN ARC
MP12
MP13½
MP16
VABM
BM
0 1 2 3 4
MILES
NORTH

BLACK RIVER - MAIN STEM

RIVER SEGMENT DESCRIPTION	Segment 1 Confluence of E. & W. Forks to 1/4 mile upstream of Forest Rd 25 Bridge	Segment 2 1/4 mile upstream to 1/4 downstream of FR Bridge	Segment 3 1/4 mile downstream of FR 25 Bridge to Forest Service Boundary
TOTAL SEGMENT MILES	11.5	.50	7.5
TOTAL FS MILES	11.5	.50	7.5
ELIGIBILITY/ CLASSIFICATION	Yes/Wild	Yes/Scenic	Yes/Wild
SUITABILITY	To Be Determined	"	
ARIZONA RIVER COALITION PROPOSAL	Yes/Wild	Yes/Wild	Yes/Wild
OUTSTANDINGLY REMARKABLE VALUES	•Scenic •Recreational •Fish & Wildlife •Geological •Riparian	"	"
SPECIAL DESIGNATIONS	•Motorized vehicle prohibition in the canyon at Wildcat Crossing		
FS LMP STATUS	•Recommended for designation in forest plan		
RIVER CHARACTER	•Perennial •Riparian Vegetation •Varied Canyon Widths		
LAND MANAGERS	•U.S. Forest Service, Apache-Sitgreaves N.F.		

WEST FORK BLACK RIVER

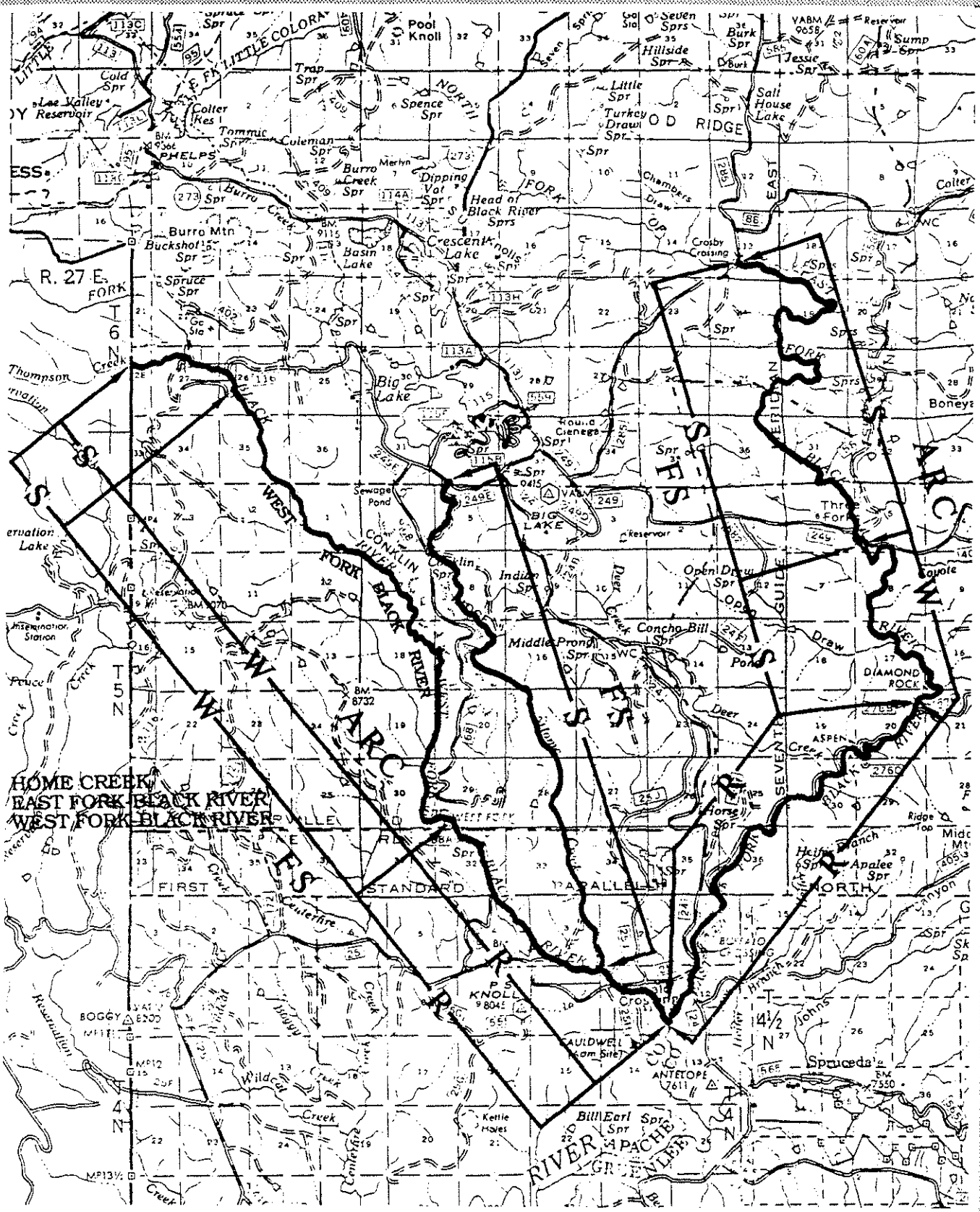

WEST FORK BLACK RIVER

RIVER SEGMENT DESCRIPTION	**Segment 1** Forest Boundary to Forest Road 116	**Segment 2** Forest Road 116 to West Fork campground	**Segment 3** West Fork campground to east fork Black River
TOTAL SEGMENT MILES	3.0	7.0	4.0
TOTAL FS MILES	2.5	7.0	2.5
ELIGIBILITY/ CLASSIFICATION	Yes/Scenic	Yes/Wild	Yes/Recreational
SUITABILITY	Recommended for designation in forest plan		
ARIZONA RIVER COALITION PROPOSAL	Yes/Scenic	Yes/Wild	Yes/Recreational
OUTSTANDINGLY REMARKABLE VALUES	•Scenic •Recreational •Fish •Historical	Cultural Riparian Ecological	Recreation Fish History
SPECIAL DESIGNATIONS	•Proposed Blue ribbon fishery for brown trout		
FS LMP STATUS	•Recommended for designation in forest plan		
RIVER CHARACTER	•Perenial •Mixed Conifer and Alder/Willow Riparian Area •Alpine meadows and narrow canyons		
LAND MANAGERS	•U.S. Forest Service, Apache-Sitgreaves N.F. •Private and Arizona Game and Fish		

EAST FORK BLACK RIVER

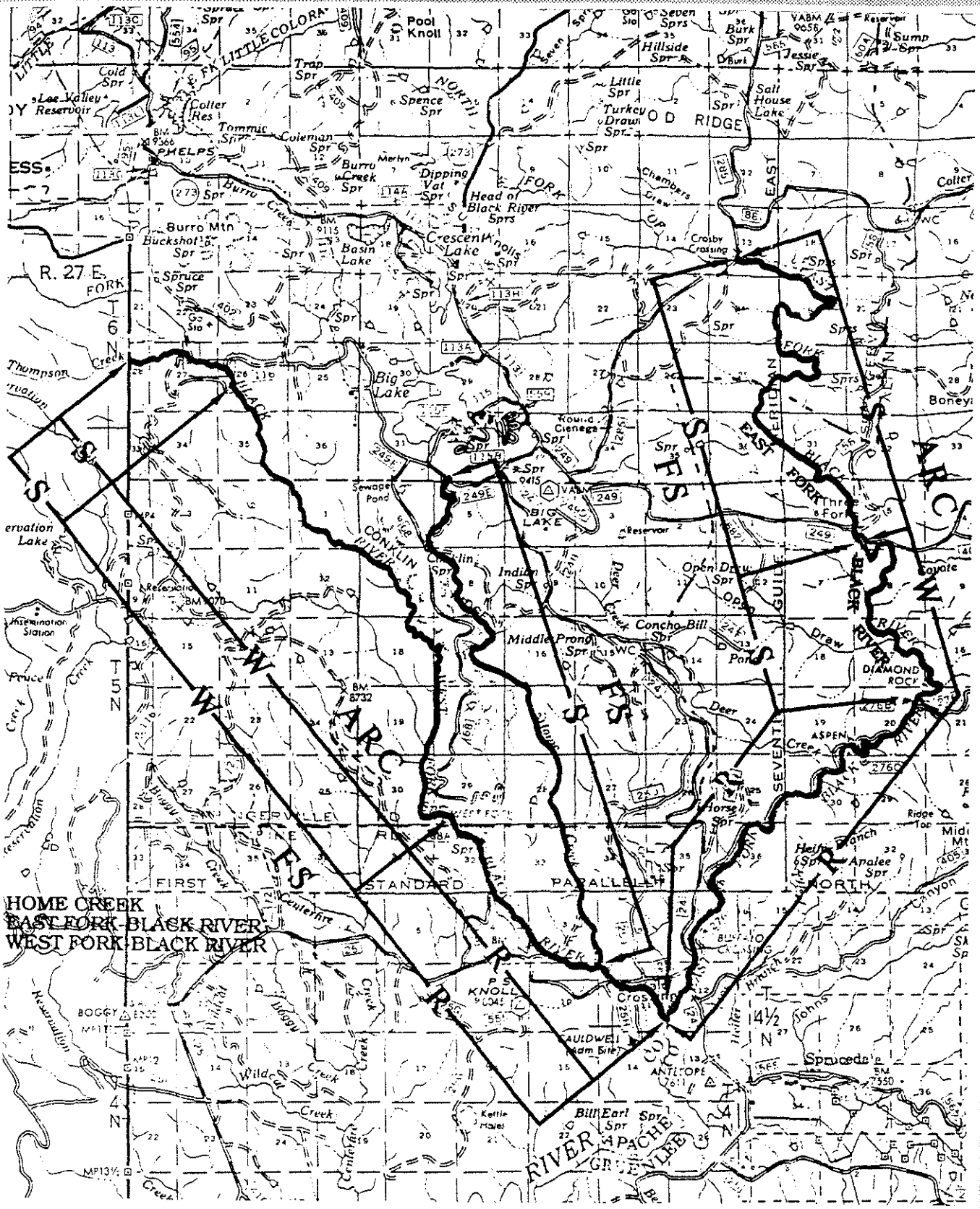
T.6 N.
T.5 N.
T.4 N.
R.28 E.
HOME CREEK
EAST FORK BLACK RIVER
WEST FORK BLACK RIVER
Pool Knoll
Burro Mtn
Big Lake
Crescent Lake
Basin Lake
Head of Black River Sprs
Spence Spr
Crosby Crossing
Sewage Pond
Middle Prong
Concho Bill Spr
Indian Spr
Open Draw Spr
Horse Spr
Helen Spr
Apalee Spr
Bill Earl Spr
Kettle Holes
Spruceda
ASPEN
DIAMOND ROCK
FIRST
STANDARD
PARALLEL
NORTH
APACHE
GREENLEE
RIVER
BOGGY
Wildcat Creek
Conklin Creek
Burro Creek
Thompson Creek
Spruce Creek
Deer Creek
Seventh Creek
Reservation Station
Reservation Lake
Lee Valley Reservoir
Colter Res
Sump
Salt House Lake
Hillside Spr
Seven Sprs
Burk Spr
Jessie Spr
Little Spr
Turkey Drawl Spr
Chambers Draw
Dipping Vat Spr
Merlyn
Tommie Spr
Coleman Spr
Cold Spr
Trap Spr
Buckshot Spr
Spruce Spr
Boney
Colter
Ridge Top
Mid Mt
Canyon
Johns
Hatch
Hunter
Bunkhouse
Buffalo Crossing
Antelope
Knoll
Cauldwell Adm Site
Reservoir
Three Forks
Coyote
Draw
Deer
Creek
Branch
Canyon
Ridge
Hatch
Hunter
Johns

EAST FORK BLACK RIVER

RIVER SEGMENT DESCRIPTION	Segment 1 Crosby Crossing to Diamond Rock Campground	Segment 2 D. Rock CG to confluence /w West Fork Black River	Segment 3	Segment 4
TOTAL SEGMENT MILES	10.0	8.2		
TOTAL FS MILES	10.0	8.2		
ELIGIBILITY/ CLASSIFICATION	Yes/Scenic	Yes/Recreational		
SUITABILITY	To Be Determined	Yes/Recreational		
ARIZONA RIVER COALITION PROPOSAL	Yes Scenic/Wild	Yes Recreational		
OUTSTANDINGLY REMARKABLE VALUES	•Scenic •Recreational •Fish and Wildlife •Historic	" " " "		
SPECIAL DESIGNATIONS	•None	East Fork Recreation Area		
FS LMP STATUS	•Continuing			
RIVER CHARACTER	•Perennial •Riparian Vegetation •Canyon width varies			
LAND MANAGERS	•U.S. Forest Service, Apache-Sitgreaves N.F.			

FISH CREEK

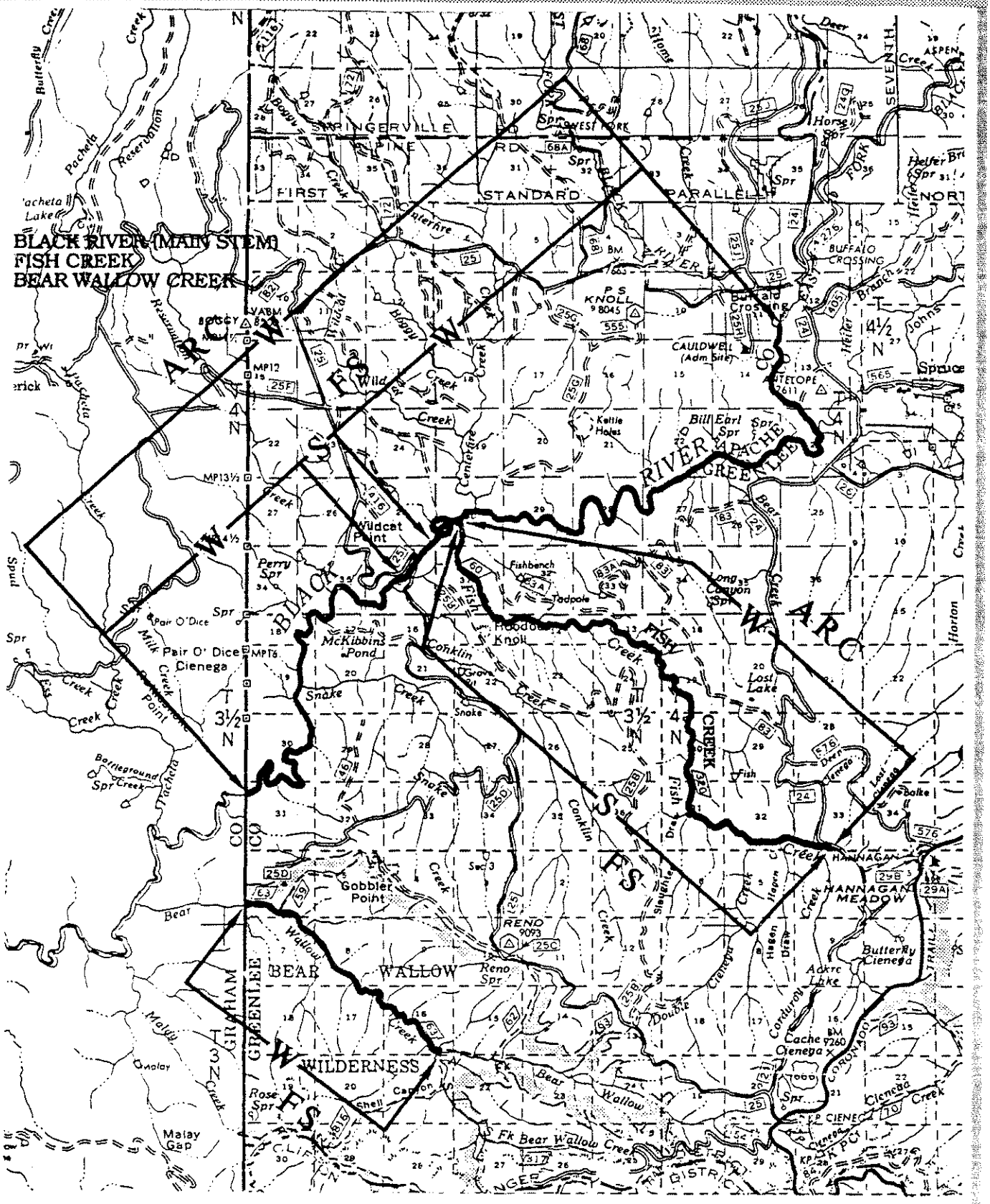

0 1 2 3 4
MILES

NORTH

FISH CREEK

RIVER SEGMENT DESCRIPTION	Segment 1 Forest Road 24 to Black River
TOTAL SEGMENT MILES	10.0
TOTAL FS MILES	10.0
ELIGIBILITY/ CLASSIFICATION	Yes/Scenic
SUITABILITY	To be determined
ARIZONA RIVER COALITION PROPOSAL	Yes/Wild
OUTSTANDINGLY REMARKABLE VALUES	•Fish •Recreation
SPECIAL DESIGNATIONS	N/A
FS LMP STATUS	•Continuing
RIVER CHARACTER	•Perennial •Riparian Vegetation •Deep Canyon
LAND MANAGERS	•U.S. Forest Service, Apache-Sitgreaves N.F.

HOME CREEK

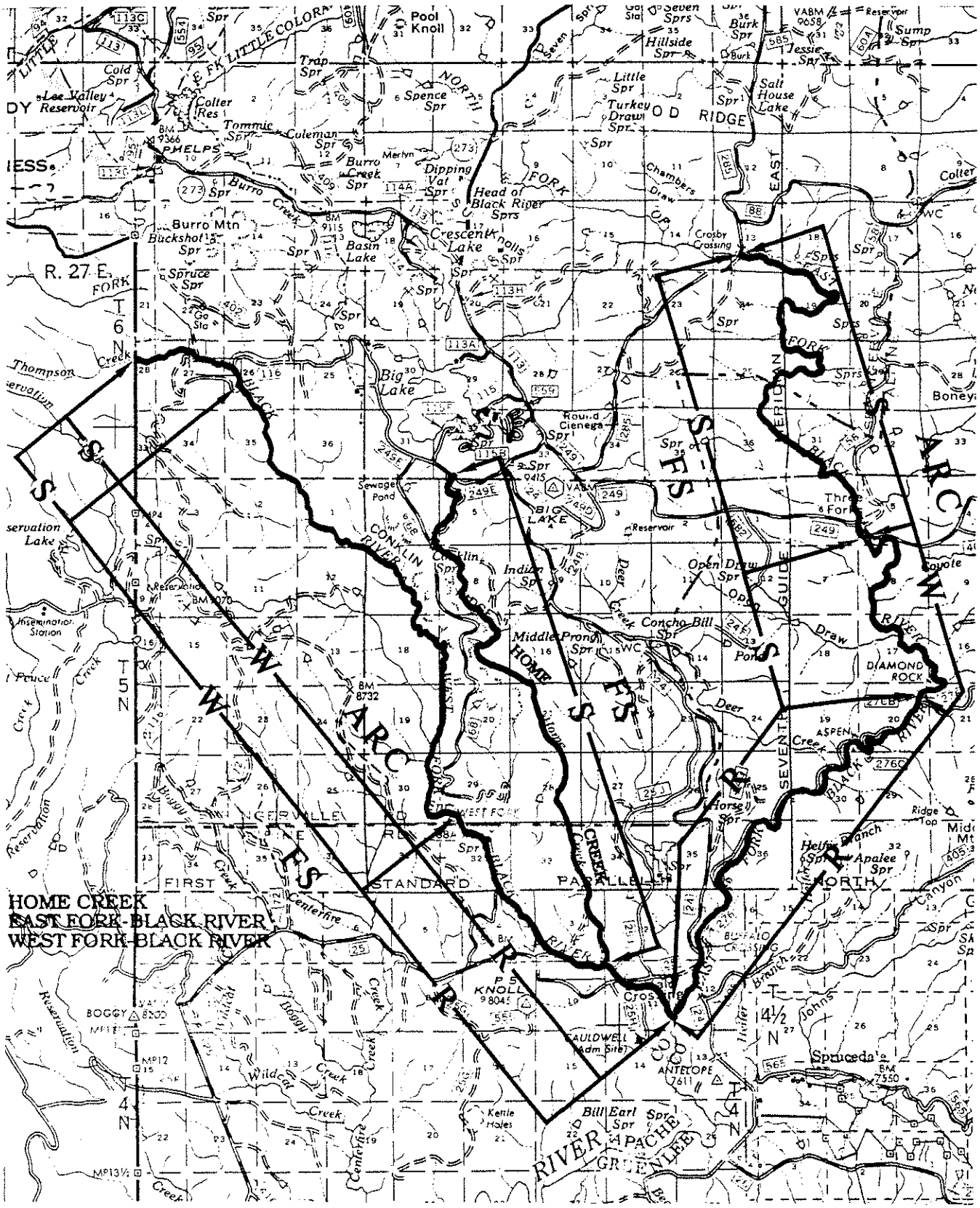
T.6 N.
T.5 N.
T.4 N.
R. 27 E.
R.28 E.
HOME CREEK
EAST FORK-BLACK RIVER
WEST FORK-BLACK RIVER
Pool Knoll
Lee Valley Reservoir
Colter Res
Tommic Spr
Coleman Spr
Burro Creek
Burro Mtn
Buckshot Spr
Spruce Spr
Trap Spr
Spence Spr
Cold Spr
Little Spr
Turkey Draw Spr
Salt House Lake
Head of Black River Sprs
Crescent Lake
Basin Lake
Big Lake
Round Cienega Spr
Sewage Pond
Reservoir
Conklin Spr
Indian Spr
Middle Prong Spr
Concho Bill Spr
Open Draw Spr
Deer Creek
Horse Spr
Helen Branch Spr
Apalee Spr
DIAMOND ROCK
ASPEN
Ridge Top
Crosby Crossing
Chambers Draw
Seven Sprs
Hillside Spr
Burk Spr
Jessie Spr
Sump Spr
Thompson Creek
Boney
Coyote
Inseminator Station
Reservation Lake
Boggy Creek
Wildcat Creek
Centerfire Creek
Kettle Holes
Bill Earl Spr
Spruceda
ANTELOPE
GAULDWELL Adm Site
P 5 KNOLL
FIRST
STANDARD
PARALLEL
NORTH
SEVENTH
GUIDE
MERIDIAN
EAST
RIDGE
APACHE
GREENLEE
COCO
RIVER
BLACK
WHITE
SALT
WEST FORK
EAST FORK
LITTLE COLORADO
NORTH FORK
SOUTH FORK
CONKLIN
HOME
CREEK
PHELPS
BIG LAKE
Merlyn
Dipping Vat Spr
Chambers Draw
Open Draw Spr
Deer Creek
Concho Bill Spr
Middle Prong Spr
Horse Spr
Helen Branch Spr
Apalee Spr
Ridge Top
Johns Branch
Spruceda
Bill Earl Spr
Kettle Holes
Antelope
Gauldwell Adm Site
Crosby Crossing
Buffalo Crossing
Boney
Coyote
Three Forks
Sump Spr
Jessie Spr
Burk Spr
Seven Sprs
Hillside Spr
Salt House Lake
Turkey Draw Spr
Little Spr
Spence Spr
Trap Spr
Cold Spr
Lee Valley Reservoir
Colter Res
Tommic Spr
Coleman Spr
Burro Creek Spr
Burro Mtn
Buckshot Spr
Spruce Spr
Basin Lake
Crescent Lake
Head of Black River Sprs
Big Lake
Round Cienega Spr
Sewage Pond
Reservoir
Conklin Spr
Indian Spr
Middle Prong Spr
Concho Bill Spr
Open Draw Spr
Deer Creek
Horse Spr
Helen Branch Spr
Apalee Spr
DIAMOND ROCK
ASPEN
Ridge Top
Crosby Crossing
Chambers Draw
Seven Sprs
Hillside Spr
Burk Spr
Jessie Spr
Sump Spr
Thompson Creek
Boney
Coyote
Inseminator Station
Reservation Lake
Boggy Creek
Wildcat Creek
Centerfire Creek
Kettle Holes
Bill Earl Spr
Spruceda
ANTELOPE
GAULDWELL Adm Site
P 5 KNOLL
FIRST
STANDARD
PARALLEL
NORTH
SEVENTH
GUIDE
MERIDIAN
EAST
RIDGE
APACHE
GREENLEE
COCO
RIVER
BLACK
WHITE
SALT
WEST FORK
EAST FORK
LITTLE COLORADO
NORTH FORK
SOUTH FORK
CONKLIN
HOME
CREEK
PHELPS
BIG LAKE
Merlyn
Dipping Vat Spr
Chambers Draw
Open Draw Spr
Deer Creek
Concho Bill Spr
Middle Prong Spr

HOME CREEK

RIVER SEGMENT DESCRIPTION	Segment 1 Headwaters to W. Fork Black River
TOTAL SEGMENT MILES	10.00
TOTAL FS MILES	9.5
ELIGIBILITY/ CLASSIFICATION	Yes/Scenic
SUITABILITY	To be determined
ARIZONA RIVER COALITION PROPOSAL	None
OUTSTANDINGLY REMARKABLE VALUES	•Fish •Historic •Riparian
SPECIAL DESIGNATIONS	•N/A
FS LMP STATUS	•Continuing
RIVER CHARACTER	•Perennial •Riparian Vegetation •Narrow Canyon
LAND MANAGERS	•U.S. Forest Service, Apache-Sitgreaves N.F. •AZ Game and Fish

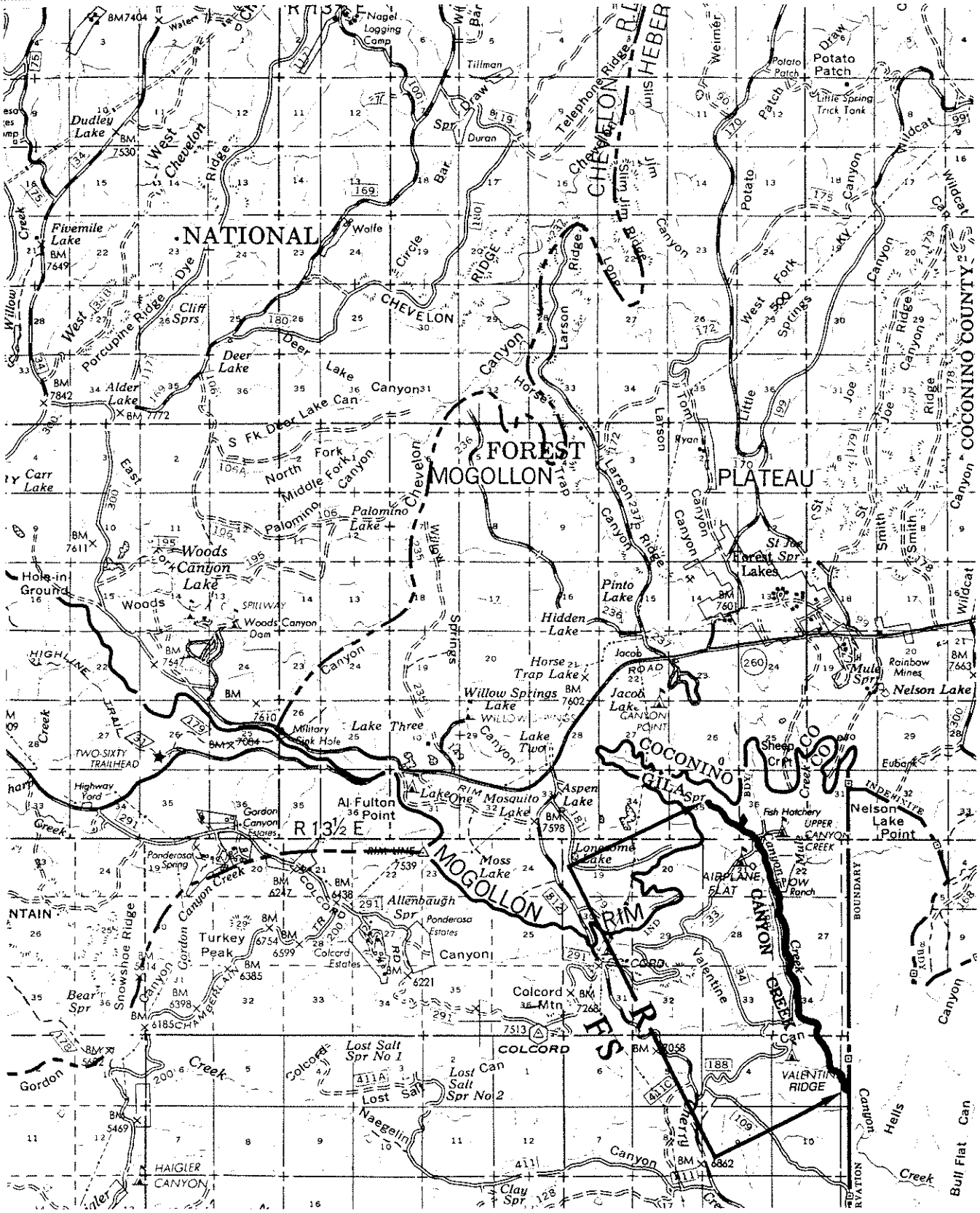
T.12 N.
T.11 N.
R.13 E.
R.14 E.
NATIONAL
FOREST
MOGOLLON
PLATEAU
CHEVELON
CHEVELON RIDGE
COCONINO COUNTY
MOGOLLON RIM
Dudley Lake
Fivemile Lake
Deer Lake
Alder Lake
Carr Lake
Woods Canyon Lake
Hole-in Ground
Palomino Lake
Pinto Lake
Hidden Lake
Horse Trap Lake
Willow Springs Lake
Jacob Lake
Lake Three
Lake Two
Lake One
Aspen Lake
Mosquito Lake
Moss Lake
Lonesome Lake
Nelson Lake
Nelson Lake Point
Al Fulton Point
Turkey Peak
Colcord Mtn
Lost Salt Spr No 1
Lost Salt Spr No 2
Potato Patch
Potato Patch Draw
Tillman
Nagel Logging Camp
Duran
Wolle
Cliff Sprs
Woods Canyon Dam
Military Sink Hole
Highway Yard
Gordon Canyon Estates
Ponderosa Spring
Ponderosa Estates
Colcord Estates
Allenbaugh Spr
Bear Spr
Gordon
HAIGLER CANYON
Clay Spr
Naegelin
Lost Can
Can
Colcord
COLCORD
Fish Hatchery
UPPER CANYON CREEK
AIRPLANE FLAT
Plow Ranch
VALENTINE RIDGE
Valentine
Rainbow Mines
Mule Spr
St Joe Forest Spr
Sheep Crk
Euback
Ryan
Jacob
Hells Canyon
Bull Flat Can
Canyon Creek
Gordon Canyon Creek
Chamberlain Creek
Snowshoe Ridge
Porcupine Ridge
West Chevelon Ridge
Telephone Ridge
Slim Jim Ridge
Larson Ridge
Trap Ridge
Joe Ridge
Smith Ridge
Wildcat Canyon
Little Springs Canyon
West Fork Springs Canyon
Horse Canyon
Deer Lake Canyon
S Fk Deer Lake Can
North Fork Middle Fork Canyon
Palomino Canyon
Woods Canyon
Willow Springs Canyon
Larson Canyon
Tom Canyon
Little Canyon
Weimer Canyon
Dye Canyon
Cliff Canyon
Bar Canyon
Draw Spr
Circle Canyon
Lake Canyon
Spillway
Highline Trail
Two-Sixty Trailhead
Rim Line
Colcord Trail
Forest Road 200
Forest Road 291
Forest Road 411
Forest Road 411A
Forest Road 411C
Forest Road 188
Forest Road 109
Forest Road 179
Forest Road 175
Forest Road 169
Forest Road 180
Forest Road 172
Forest Road 236
Forest Road 237
Forest Road 260
Forest Road 99
Forest Road 170
Forest Road 199
Forest Road 179
Forest Road 195
Forest Road 106
Forest Road 117
Forest Road 128
Forest Road 34
Forest Road 31
Forest Road 300
Forest Road 340
Forest Road 34B
Forest Road 106A
Forest Road 237A
Forest Road 411A
Forest Road 411C
Indefinite Boundary
Reservation Boundary
BM 7404
BM 7530
BM 7649
BM 7842
BM 7772
BM 7611
BM 7547
BM 7610
BM 7064
BM 7602
BM 7598
BM 7539
BM 6247
BM 6438
BM 6754
BM 6599
BM 6385
BM 6398
BM 6185
BM 5469
BM 6221
BM 7268
BM 7513
BM 7058
BM 6862
BM 7663
BM 7601
0 1 2 3 4
MILES
NORTH

CANYON CREEK

RIVER SEGMENT DESCRIPTION	Canyon Cr. Spg. to Fort Apache Res. bdy.
TOTAL SEGMENT MILES	5.1
TOTAL FS MILES	5.1
ELIGIBILITY/ CLASSIFICATION	Yes/Recreational
SUITABILITY	To be determined
ARIZONA RIVER COALITION PROPOSAL	•None
OUTSTANDINGLY REMARKABLE VALUES	•Wildlife •Ecological
SPECIAL DESIGNATIONS	
FS PLANNING STATUS	In Progress
RIVER CHARACTER	Pleasant perennial stream in timber country
LAND MANAGERS	Forest Service (Tonto N.F.)

CHERRY CREEK

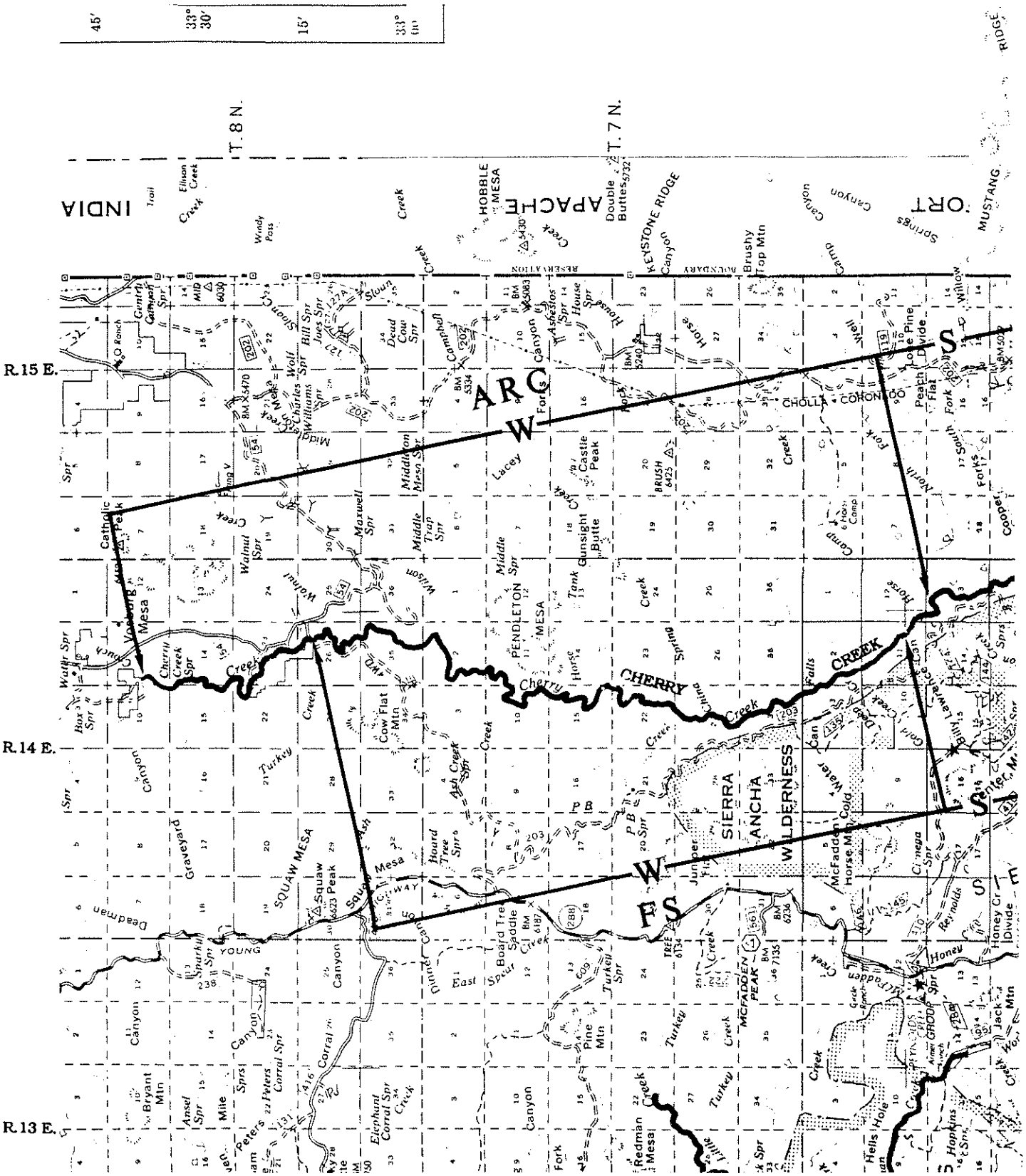
T. 8 N.
T. 7 N.
T. 6 N.
R. 15 E.
R. 14 E.
R. 13 E.
CHERRY CREEK
SIERRA ANCHA WILDERNESS
ARC
W
FS
CHOLLA
COHONINO
PENDLETON MESA
SQUAW MESA
HOBBLE MESA
APACHE
KEYSTONE RIDGE
INDIA
MUSTANG
Squaw Peak
McFadden Peak
Catholic Mesa
Vaseberg Mesa
Cow Flat Mtn
Castle Peak
Gunsight Butte
Double Butte
Brushy Top Mtn
Peach Flat
Pine Divide
Cooper
Dead Man
Graveyard
Bryant Mtn
Pine Mtn
Redman Mesa
Hells Hole
Honey Divide
Jack Mtn
Hopkins
Cienega Spr
Horse Mtn
Cold Water
Lawrence Cr
Billy Hill
Dead Man Cr
Turkey Creek
Walnut Spr
Middle Spr
Middle Trap Spr
Maxwell Spr
Lacey
Wilson
Cherry Creek Spr
Ash Creek Spr
Board Tree Spr
Saddle
Junction
Corral Spr
Peters Corral Spr
Elephant Corral Spr
Ansel Spr
Mile
Sphinx Spr
Box Spr
Water Spr
Dead Cow Spr
Joes Spr
Bill Spr
Charles Williams Spr
Wolf
Sloun
Campbell
Asbestos
House Spr
Horse
Willow
Cooper
Fork
South Fork
North Fork
Forks
Falls
Spring
Tank
Pine Mtn
Turkey Spr
Reynolds
Hopkins
Jack Mtn
Hells Hole
Honey Cr

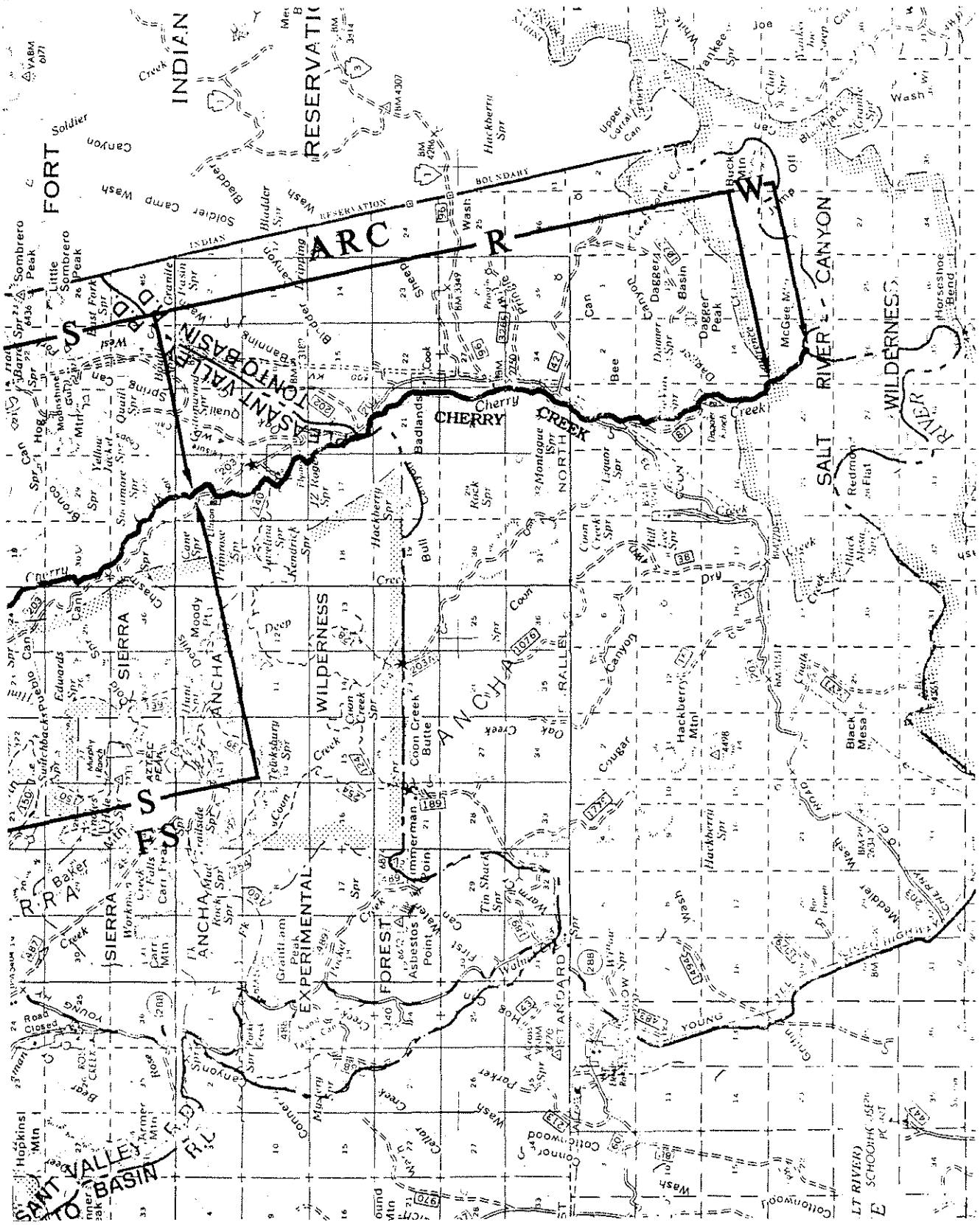
FORT
INDIAN
RESERVATION
ARC
R
W
S
SANTA VALLEY
TONTO BASIN
CHERRY
CREEK
SALT
RIVER
CANYON
WILDERNESS
SIERRA
ANCHA
WILDERNESS
EXPERIMENTAL
FOREST
R.15 E.
R.14 E.
R.13 E.
T.5 N.
T.4 N.

CHERRY CREEK

RIVER SEGMENT DESCRIPTION	**Segment 1-a** F.R. 329 to Billy Lawrence Cr.	**Segment 1-b** Billy Lawrence Cr. to Ellison Ranch
TOTAL SEGMENT MILES	18.1	6.9
TOTAL FS MILES	17.6	6.9
ELIGIBILITY/ CLASSIFICATION	Yes/Wild	Yes/Scenic
SUITABILITY	To be determined	To be determined
ARIZONA RIVER COALITION PROPOSAL	Wild	Scenic
OUTSTANDINGLY REMARKABLE VALUES	• Scenic • Fish • Wildlife	Same
SPECIAL DESIGNATIONS		
FS PLANNING STATUS	In Progress	In Progress
RIVER CHARACTER	Narrow Canyon just north and east of Sierra Ancha Wilderness	
LAND MANAGERS	Forest Service (Tonto N.F.)	Same

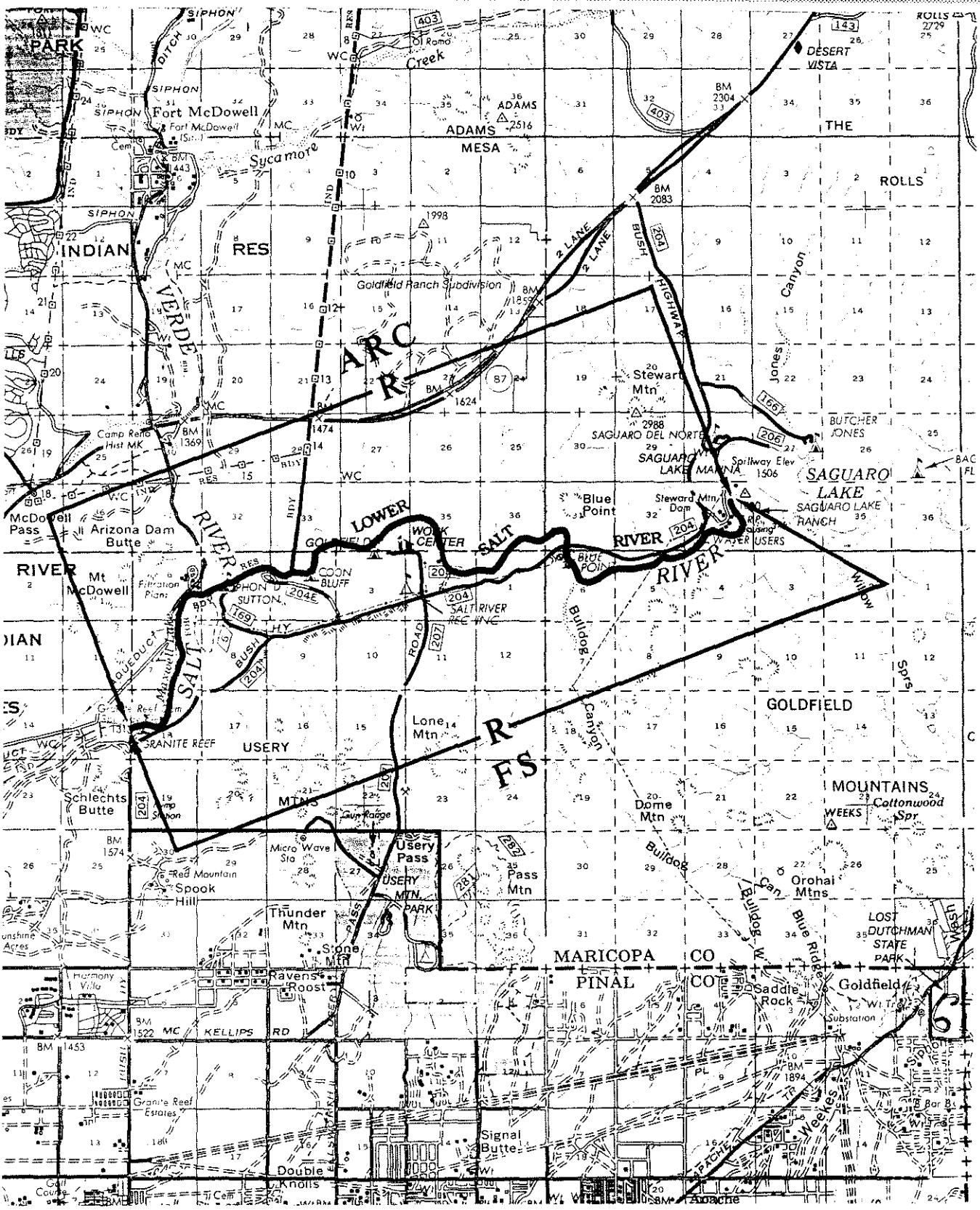

0 1 2 3 4

MILES

NORTH

LOWER SALT RIVER

RIVER SEGMENT DESCRIPTION	Segment 1 Bdy. of Primary Juris. below Stewart Mtn. Dam to Bdy. of Salt River Reservation	Segment 2 Bdy. of Salt River Reservation to above Granite Reef Dam Impoundment
TOTAL SEGMENT MILES	8.0	3.3 (left 1/2
TOTAL FS MILES	8.0	3.3 (left 1/2)
ELIGIBILITY/ CLASSIFICATION	Yes/Recreational	Yes/Recreational
SUITABILITY	To Be Determined	To Be Determined
ARIZONA RIVER COALITION PROPOSAL	Recreational	Recreational
OUTSTANDINGLY REMARKABLE VALUES	Recreation Wildlife Cultural Riparian Ecological	Same
SPECIAL DESIGNATIONS	Coon Bluff Bontanical Area	
FS PLANNING STATUS	•In Progress	In Progress
RIVER CHARACTER	Dam-controlled river, summer-long flows Excellent riparian with exceptional recreation opportunities	
LAND MANAGERS	Forest Service (Tonto N.F.)	Forest Service (Tonto N.F.) Salt River Indian Reservation

PARKER CREEK

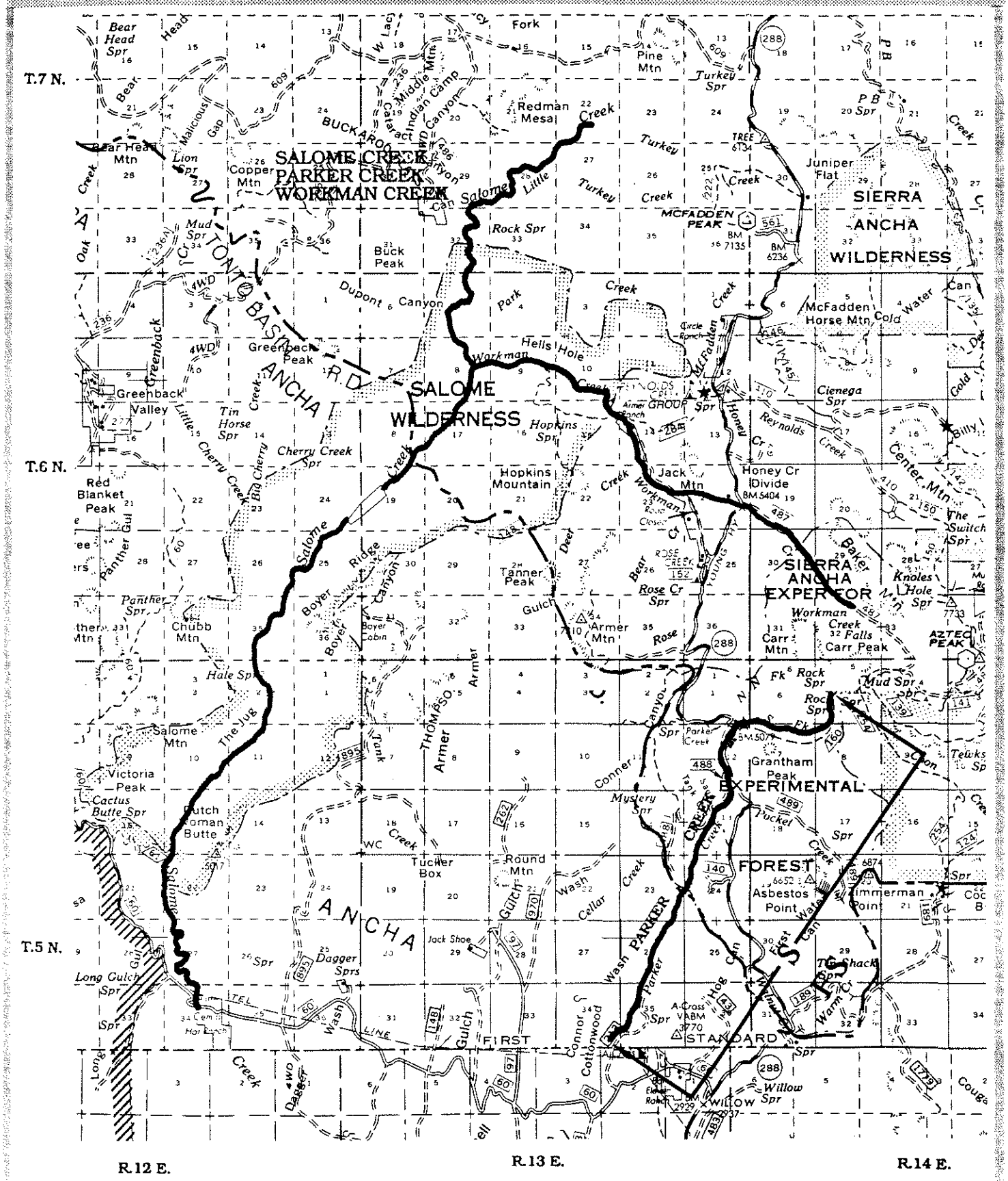
T.7 N.
T.6 N.
T.5 N.
R.12 E.
R.13 E.
R.14 E.
SALOME CREEK
PARKER CREEK
WORKMAN CREEK
SALOME WILDERNESS
SIERRA ANCHA WILDERNESS
SIERRA ANCHA EXPERIMENTAL FOREST
TONTO BASIN
Bear Head Spr
Bear Head Mtn
Lion Spr
Copper Mtn
Mud Spr
Buck Peak
Dupont Canyon
Greenback Peak
Greenback Valley
Tin Horse Spr
Cherry Creek Spr
Red Blanket Peak
Panther Spr
Chubb Mtn
Hale Spr
Salome Mtn
Victoria Peak
Cactus Butte Spr
Dutch Woman Butte
Long Gulch Spr
Tucker Box
Round Mtn
Jack Shoe
Dagger Sprs
Redman Mesa
Rock Spr
Hells Hole
Hopkins Spr
Hopkins Mountain
Tanner Peak
Armer Mtn
Pine Mtn
Turkey Spr
Juniper Flat
McFadden Peak
McFadden Horse Mtn
Cienega Spr
Jack Mtn
Honey Cr Divide
Rose Cr Spr
Carr Mtn
Carr Peak
Knoles Hole Spr
Aztec Peak
Grantham Peak
Asbestos Point
Immerman Point
TC Shack Spr
Willow Spr
Mystery Spr
Pocket Spr
Parker Creek
Salome Creek
Workman Creek
Turkey Creek
Little Turkey Creek
Cherry Creek
Big Cherry Creek
Greenback Creek
Boyer Canyon
Ridge Canyon
Deer Creek
Rose Creek
Conner Canyon
Cottonwood Canyon
Parker Wash
Cellar Wash
Hog Canyon
Warm Cr
Cold Water Can
Center Mtn
The Switch
Tewksbury Sp
Couger
Middle Mtn
Indian Camp Canyon
Cataract Canyon
Malicious Gap
Oak Creek
Tank Creek
Armer Creek
Tank Wash
Dagger Wash
Long Gulch
Cottonwood Gulch
First Gulch
Tank Gulch
Cemetery
Hot Ranch
Elder Rock
A-Cross VABM 3770
Circle Ranch
Armer Ranch
Boyer Cabin
Rose Creek Closed
Workman Road Closed
Fk Rock Spr
Mud Spr
Parker Creek
Tel Line
Fk Parker Creek
Fk Hog Can
Fk Warm Cr
Fk Cold Water Can
Fk Tank Creek
Fk Dagger Wash
Fk Cottonwood Canyon
Fk Conner Canyon
Fk Workman Creek
Fk Rock Spr

PARKER CREEK

RIVER SEGMENT DESCRIPTION	**Segment 1** Rock Spring to Confluence with Cottonwood Creek
TOTAL SEGMENT MILES	8.5
TOTAL FS MILES	8.5
ELIGIBILITY/ CLASSIFICATION	Yes/Scenic
SUITABILITY	To be determined
ARIZONA RIVER COALITION PROPOSAL	None
OUTSTANDINGLY REMARKABLE VALUES	•Scenic •Wildlife •Riparian •Ecological
SPECIAL DESIGNATIONS	
FS PLANNING STATUS	In Progress
RIVER CHARACTER	•Perennial stream dropping from mixed conifer down into Sonoran Desert
LAND MANAGERS	•Forest Service (Tonto N.F.)

PINTO CREEK

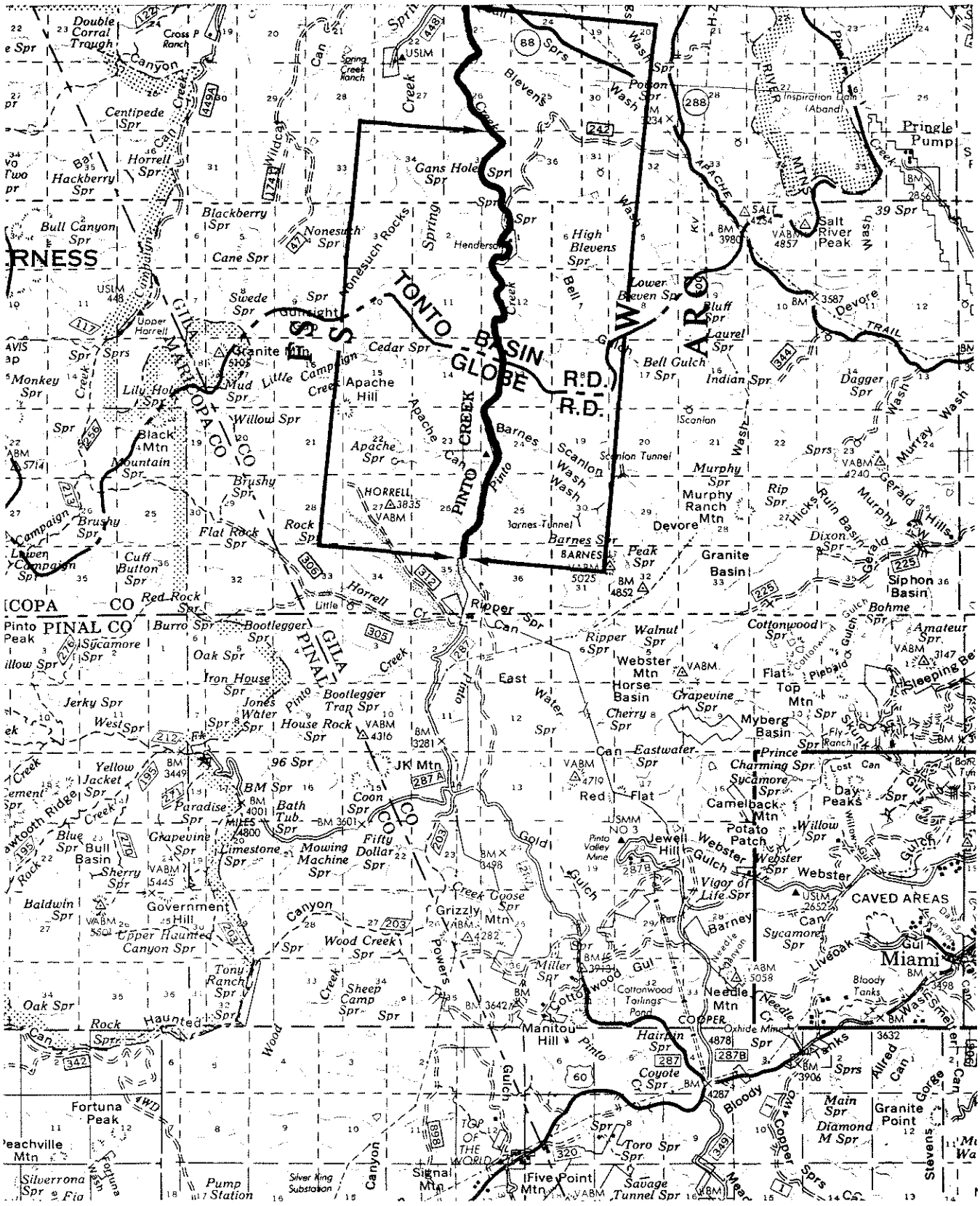
T.2 N.
T.1 N.
R.13 E.
R.14 E.
TONTO BASIN
GLOBE R.D.
PINTO CREEK
GILA
MARICOPA CO
PINAL CO
Pinto Peak
Apache Hill
Granite Mtn
Black Mtn
Mud Little Campaign Creek
Willow Spr
Brushy Spr
Flat Rock Spr
Rock Spr
Cuff Button Spr
Red Rock Spr
Horrell Spr
Blackberry Spr
Nonesuch Spr
Cane Spr
Swede Spr
Bull Canyon Spr
Hackberry Spr
Centipede Spr
Double Corral Trough
Cross P Ranch
Spring Creek Ranch
Gans Hole Spr
Blevens Wash
Poison Spr
High Blevens Spr
Lower Blevens Spr
Bell Gulch
Indian Spr
Laurel Spr
Bluff Spr
Dagger Spr
Salt River Peak
Pringle Pump
Inspiration Dam (Aband)
Devore Trail
Scanlon
Scanlon Tunnel
Barnes Spr
Barnes Tunnel
Murphy Spr
Murphy Ranch Mtn
Rip Spr
Hicks Ruin Basin
Dixon Spr
Granite Basin
Siphon Basin
Bohme
Amateur Spr
Sleeping Be
Cottonwood Spr
Ripper Spr
Walnut Spr
Webster Mtn
Horse Basin
Grapevine Spr
Cherry Spr
Myberg Basin
Flat Top Mtn
East Water Spr
Eastwater Spr
Red Flat
Prince Charming Spr
Sycamore Spr
Camelback Mtn
Potato Patch
Day Peaks
Willow Spr
Jewell Hill
Webster Gulch
Vigor of Life Spr
CAVED AREAS
Miami
Bloody Tanks
Needle Mtn
Copper Oxhide Mine
Hairpin Spr
Coyote Spr
Manitou Hill
Miller Spr
Cottonwood Tailings Pond
Grizzly Mtn
Goose Spr
Powers Gulch
Wood Creek Spr
Sheep Camp Spr
Tony Ranch Spr
Upper Haunted Canyon Spr
Government Hill
Baldwin Spr
Sherry Spr
Bull Basin
Blue Spr
Yellow Jacket Spr
Sycamore Spr
Oak Spr
Burro Spr
Bootlegger Spr
Iron House Spr
Jones Water Spr
Bootlegger Trap Spr
House Rock Spr
Jerky Spr
West Spr
96 Spr
BM Spr
Bath Tub Spr
Paradise Spr
Grapevine Spr
Limestone Spr
Mowing Machine Spr
Fifty Dollar Spr
Coon Spr
JK Mtn
Gold Gulch
Pinto Valley Mine
Fortuna Peak
Peachville Mtn
Silverrona Spr
Pump Station
Silver King Substation
Signal Mtn
Five Point Mtn
Savage Tunnel Spr
Toro Spr
TOP OF THE WORLD
Main Spr
Diamond M Spr
Granite Point
Stevens Gorge
Alfred Canyon
Bloody Canyon
Copper Canyon
Wash
Creek
Canyon
Spring
Pinto
Apache
Campaign
Horrell Cr
Ripper Cr
Needle Cr
Cottonwood Gulch
Lost Can
Fly Ranch
Rock Haunted Canyon
Oak Spr
Tonto Basin
Globe R.D.
Pinal Co
Gila Co
Maricopa Co
Apache Co
Navajo Co
Yavapai Co
Gila Co
Pinal Co
Copper
Miami
Salt River Peak
Granite Mtn
Black Mtn
Fortuna Peak
Peachville Mtn
Silverrona Spr
Pump Station
Silver King Substation
Signal Mtn
Five Point Mtn
Savage Tunnel Spr
Toro Spr
Coyote Spr
Hairpin Spr
Manitou Hill
Needle Mtn
Bloody Tanks
Miami
Copper
Oxhide Mine
Cottonwood Tailings Pond
Pinto Valley Mine
Jewell Hill
Webster
Potato Patch
Camelback Mtn
Day Peaks
Myberg Basin
Grapevine Spr
Eastwater Spr
Red Flat
Prince Charming Spr
Sycamore Spr
Cherry Spr
Horse Basin
Webster Mtn
Walnut Spr
Ripper Spr
Cottonwood Spr
Amateur Spr
Sleeping Be
Bohme
Siphon Basin
Granite Basin
Dixon Spr
Hicks Ruin Basin
Murphy Ranch Mtn
Murphy Spr
Rip Spr
Devore
Devore Trail
Scanlon
Scanlon Tunnel
Barnes Spr
Barnes Tunnel
Peak Spr
Indian Spr
Bell Gulch
Laurel Spr
Bluff Spr
Dagger Spr
Lower Blevens Spr
High Blevens Spr
Poison Spr
Blevens Wash
Gans Hole Spr
Spring Creek Ranch
Cross P Ranch
Double Corral Trough
Centipede Spr
Horrell Spr
Hackberry Spr
Bull Canyon Spr
Blackberry Spr
Nonesuch Spr
Cane Spr
Swede Spr
Upper Horrell
Lily Hole Spr
Monkey Spr
Mud Little Campaign Creek
Willow Spr
Brushy Spr
Flat Rock Spr
Rock Spr
Cuff Button Spr
Red Rock Spr
Horrell Spr
Apache Hill
Apache Spr
Barnes Spr
Scanlon Wash
Pinto Creek
Pinto Peak
Sycamore Spr
Oak Spr
Burro Spr
Bootlegger Spr
Iron House Spr
Jones Water Spr
Bootlegger Trap Spr
House Rock Spr
Jerky Spr
West Spr
96 Spr
BM Spr
Bath Tub Spr
Paradise Spr
Grapevine Spr
Limestone Spr
Mowing Machine Spr
Fifty Dollar Spr
Coon Spr
JK Mtn
Yellow Jacket Spr
Blue Spr
Bull Basin
Sherry Spr
Baldwin Spr
Government Hill
Upper Haunted Canyon Spr
Tony Ranch Spr
Oak Spr
Rock Spr
Haunted Canyon
Wood Creek Spr
Sheep Camp Spr
Grizzly Mtn
Goose Spr
Powers Gulch
Miller Spr
Cottonwood Gulch
Manitou Hill
Hairpin Spr
Coyote Spr
Needle Mtn
Needle Cr

PINTO CREEK

RIVER SEGMENT DESCRIPTION	North of private land (Layton Ranch) to Lower end of Pinto Box
TOTAL SEGMENT MILES	8.8
TOTAL FS MILES	8.2
ELIGIBILITY/ CLASSIFICATION	Yes/Scenic
SUITABILITY	To be determined
ARIZONA RIVER COALITION PROPOSAL	Wild
OUTSTANDINGLY REMARKABLE VALUES	•Scenic •Riparian •Ecological
SPECIAL DESIGNATIONS	•None
FS PLANNING STATUS	•In Progress
RIVER CHARACTER	•Scenic perennial stream in low country with good riparian habitat
LAND MANAGERS	•Forest Service (Tonto N.F.)

SALOME CREEK

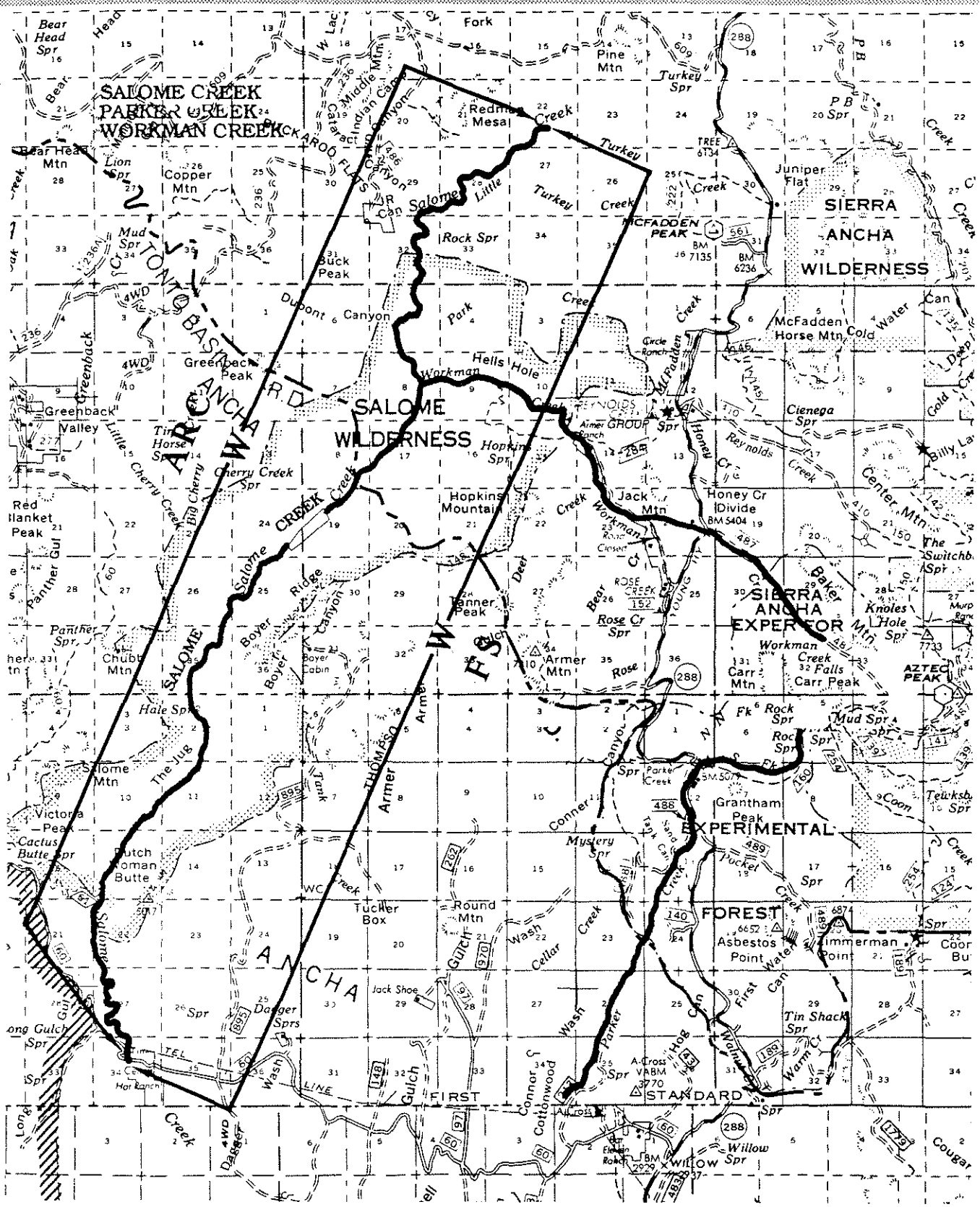

0 1 2 3 4

MILES

NORTH

SALOME CREEK

RIVER SEGMENT DESCRIPTION	Confluence of Salome/Turkey Cr. to F.R. 60
TOTAL SEGMENT MILES	19.4
TOTAL FS MILES	19.3
ELIGIBILITY/ CLASSIFICATION	Yes/Wild
SUITABILITY	To be determined
ARIZONA RIVER COALITION PROPOSAL	Wild
OUTSTANDINGLY REMARKABLE VALUES	•Scenic •Wildlife
SPECIAL DESIGNATIONS	Salome Wilderness
FS LMP STATUS	•In Progress
RIVER CHARACTER	•Major canyon with perennial stream dropping into Sonoran Desert •Deep Canyon
LAND MANAGERS	•Forest Service (Tonto N.F.)

SPRING CREEK

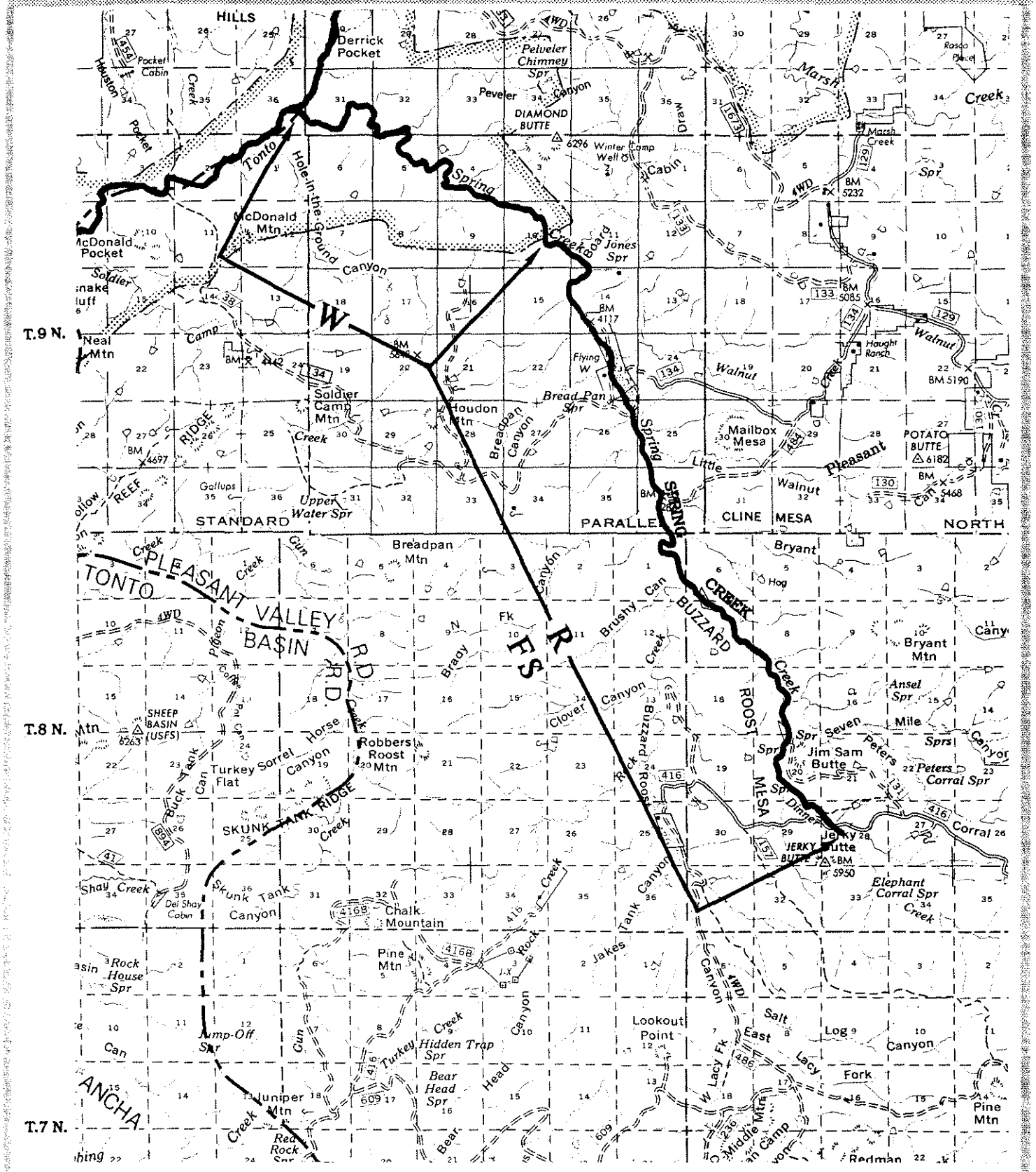

R.12 E.

0 1 2 3 4

MILES

NORTH

SPRING CREEK

RIVER SEGMENT DESCRIPTION	**Segment 1** F.R. #416 to Wilderness Bdy.	**Segment 2** Wilderness Bdy. to Confluence with Tonto Cr.
TOTAL SEGMENT MILES	12.5	6.1
TOTAL FS MILES	10.8	6.1
ELIGIBILITY/ CLASSIFICATION	Yes/Recreational	Yes/Wild
SUITABILITY	To be Determined	To be determined
ARIZONA RIVER COALITION PROPOSAL	None	None
OUTSTANDINGLY REMARKABLE VALUES	•Fish •Riparian •Ecological	Fish Riparian Ecological
SPECIAL DESIGNATIONS		Hells GateWilderness
FS PLANNING STATUS	•In Progress	In Progress
RIVER CHARACTER	•Little-know perennial stream with good riparian habitat	
LAND MANAGERS	•Forest Service (Tonto N.F.)	

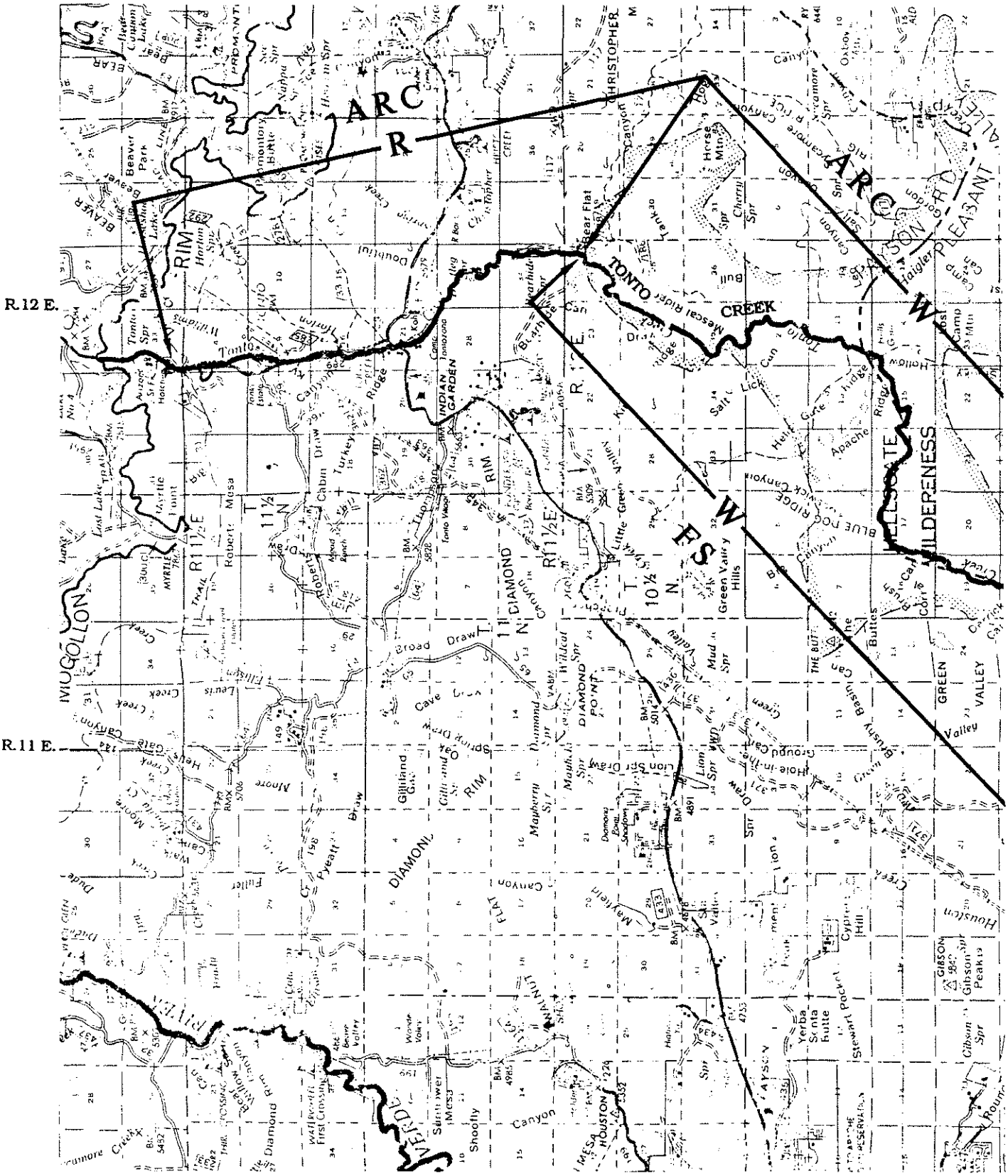

0 1 2 3 4
MILES

NORTH

TONTO CREEK

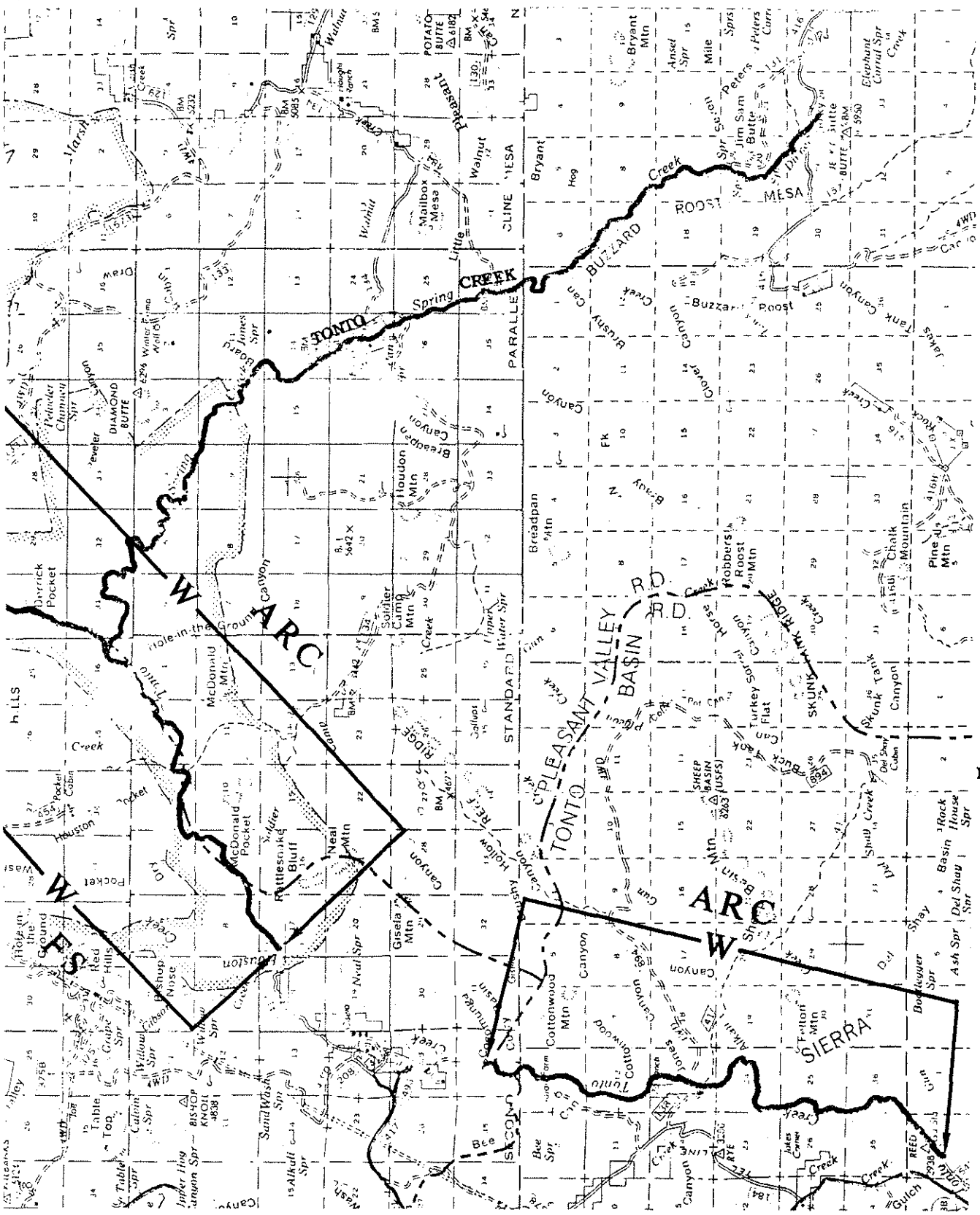
R.12 E.
R.11 E.
T.9 N.
T.8 N.
TONTO
Spring
CREEK
BUZZARD
Buzzard Roost
ROOST
MESA
PARALLEL
STANDARD
CLINE
Pleasant
Walnut
Little
Mailbox Mesa
Houdon Mtn
Breadpan Mtn
Robbers Roost Mtn
Chalk Mountain
Pine Mtn
Bryant Mtn
Jim Sam Butte
Elephant Corral Spr
Derrick Pocket
Hole-in-the-Ground Canyon
McDonald Mtn
McDonald Pocket
Soldier Camp Mtn
Rattlesnake Bluff
Neal Mtn
Giseta Mtn
Red Hills
Table Top
Cottonwood Mtn
Tonto Canyon
Telion Mtn
Turkey Spring Flat
SKUNK
Skunk Tank Canyon
Del Shay Canyon
Rock House Spr
Basin
Ash Spr
Bee Spr
Bee Canyon
Alkali Spr
Sand Wash Spr
Upper Hog Canyon Spr
BISHOP KNOLL
Diamond Butte
Potato Butte
Elephant Butte
Peters Corr
Ansel Spr
Mile
Hog
Fk
Brushy Canyon
Cloverdale Canyon
Jones Spr
Boran Spr
Water Tanks
Well
Pocket
Cabin
Houston
Hole-in-the-Ground
Upper Water Spr
Soldier
Neal
Giseta
Cottonwood
Tonto
Alkali
Jones
Bee
Sand Wash
Table Top
Upper Hog Canyon
Bishop Knoll
Diamond Butte
Potato Butte
Elephant Butte
Peters Corr
Ansel Spr
Mile
Bryant Mtn
Jim Sam Butte
Elephant Corral Spr
Derrick Pocket
Hole-in-the-Ground Canyon
McDonald Mtn
McDonald Pocket
Soldier Camp Mtn
Rattlesnake Bluff
Neal Mtn
Giseta Mtn
Red Hills
Table Top
Cottonwood Mtn
Tonto Canyon
Telion Mtn
Turkey Spring Flat
SKUNK
Skunk Tank Canyon
Del Shay Canyon
Rock House Spr
Basin
Ash Spr
Bee Spr
Bee Canyon
Alkali Spr
Sand Wash Spr
Upper Hog Canyon Spr

TONTO CREEK

RIVER SEGMENT DESCRIPTION	**Segment 2** Hells Gate Wilderness bdy. (north) to Hells Gate Wilderness bdy. (south)	**Segment 3** Mouth of Cocomunga Creek to mouth of Gun Creek
TOTAL SEGMENT MILES	21.1	9.0
TOTAL FS MILES	21.1	8.9
ELIGIBILITY/ CLASSIFICATION	Yes/Wild	Yes/Scenic
SUITABILITY	To Be Determined	To Be Determined
ARIZONA RIVER COALITION PROPOSAL	Wild	Wild
OUTSTANDINGLY REMARKABLE VALUES	•Scenic •Geologic •Fish & Wildlife •Geological •Riparian	Wildlife Riparian Ecological
SPECIAL DESIGNATIONS	•Hells Gate Wilderness	
FS PLANNING STATUS	•In Progress	In Progress
RIVER CHARACTER	•Significant perennial stream in deep canyon. Many bluffs and good riparian habitat.	
LAND MANAGERS	•Forest Service (Tonto N.F.)	

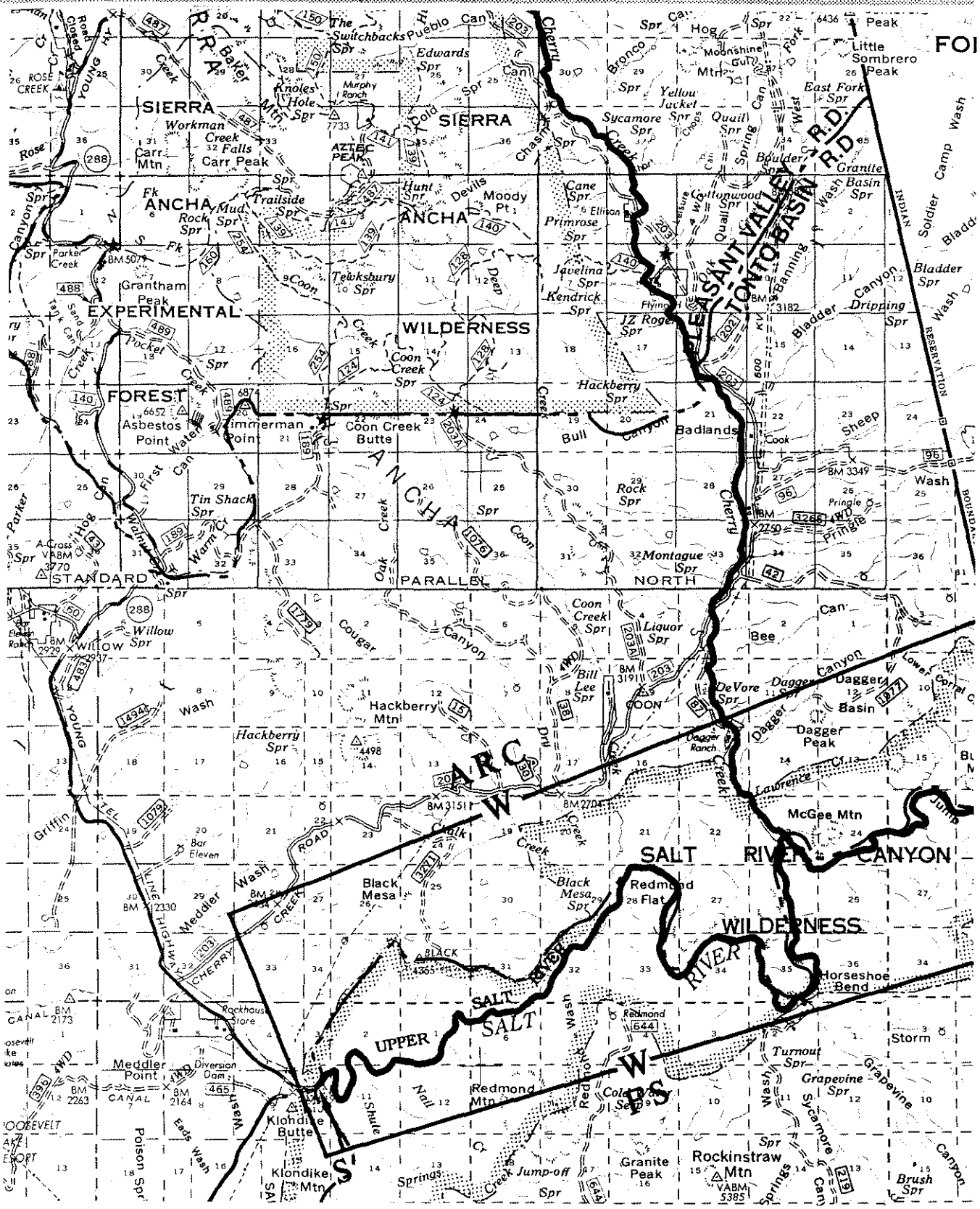
T.5 N.
T.4 N.
R.14 E.
R.15 E.
SIERRA
ANCHA
EXPERIMENTAL
FOREST
WILDERNESS
STANDARD
PARALLEL
NORTH
SALT
RIVER
CANYON
WILDERNESS
UPPER
SALT
RIVER
TONTO BASIN
Carr Mtn
Carr Peak
Grantham Peak
Asbestos Point
Zimmerman Point
Coon Creek Butte
Badlands
Hackberry Mtn
Black Mesa
Redmond Flat
McGee Mtn
Horseshoe Bend
Meddler Point
Klondike Butte
Klondike Mtn
Redmond Mtn
Granite Peak
Rockinstraw Mtn
Little Sombrero Peak
Moonshine Mtn
Moody Pt
Dagger Peak
Dagger Basin
Meddler Wash
Cherry Creek
Coon Creek
Bull Canyon
Cougar Canyon
Dripping Spr
Bladder Canyon
Sheep Wash
Soldier Camp Wash
Indian Reservation
Boundary
Rockhouse Store
Diversion Dam
Canal
Willow Spr
Tin Shack Spr
Hackberry Spr
Montague Spr
Rock Spr
Liquor Spr
Bill Lee Spr
DeVore Spr
Lawrence Jump
Turnout Spr
Grapevine Spr
Sycamore Spr
Brush Spr
Storm
Redmond
Cole Valley Sep
Jump-off Springs
Nail Creek
Shule Creek
Black Mesa Spr
Dry Creek
Chalk Creek
Griffin Wash
Meddler Wash
Poison Spr
Eads Wash
Roosevelt Lake
Roosevelt Canal
Parker Creek
Rose Creek
Young Hwy
Road Closed
Tenk Canyon
Sand Canyon
Pocket Creek
Coon Creek
Deep Creek
Tewksbury Spr
Trailside Spr
Mud Spr
Rock Spr
Workman Creek
Falls
Knoles Hole Spr
Murphy Ranch
Aztec Peak
Hunt Spr
Devils
Cane Spr
Primrose Spr
Javelina Spr
Kendrick Spr
JZ Roger Spr
Cottonwood Spr
Quail Spr
Sycamore Spr
Yellow Jacket
Chops
Spring Can
Boulder Spr
Granite Basin Spr
Bladder Spr
Banning Wash
East Fork Spr
West Fork
Bronco Can
Hog Can
Pueblo Can
The Switchbacks
Edwards Spr
Cold Spr
Chasm Spr
Cherry Creek
Tonto Basin
Salt River Canyon
Salt River Wilderness
Upper Salt River
Lower Salt River
Dagger Canyon
Dagger Ranch
Bee Can
Cook
Pringle
Flying
Ellison
Bar Eleven
Rockhouse Store
Willow
Coon
Black
Redmond
Meddler
Klondike
Granite
Rockinstraw
Brush
Storm
Grapevine
Sycamore
Turnout
Horseshoe
Lawrence
Jump
Dagger
Pringle
Cook
Bee
Coon
Liquor
Montague
Rock
Hackberry
Bull
Coon
Tewksbury
Trailside
Mud
Rock
Workman
Knoles
Murphy
Aztec
Hunt
Devils
Moody
Cane
Primrose
Javelina
Kendrick
JZ Roger
Cottonwood
Quail
Sycamore
Yellow
Chops
Spring
Boulder
Granite
Bladder
Dripping
Sheep
Soldier
Camp
Wash
Indian
Reservation
Boundary
Little
Sombrero
Peak
Moonshine
Hog
Bronco
East Fork
West Fork
Pueblo
Edwards
Cold
Chasm
Cherry
Coon
Deep
Tewksbury
Trailside
Mud
Rock
Workman
Falls
Carr
Knoles
Hole

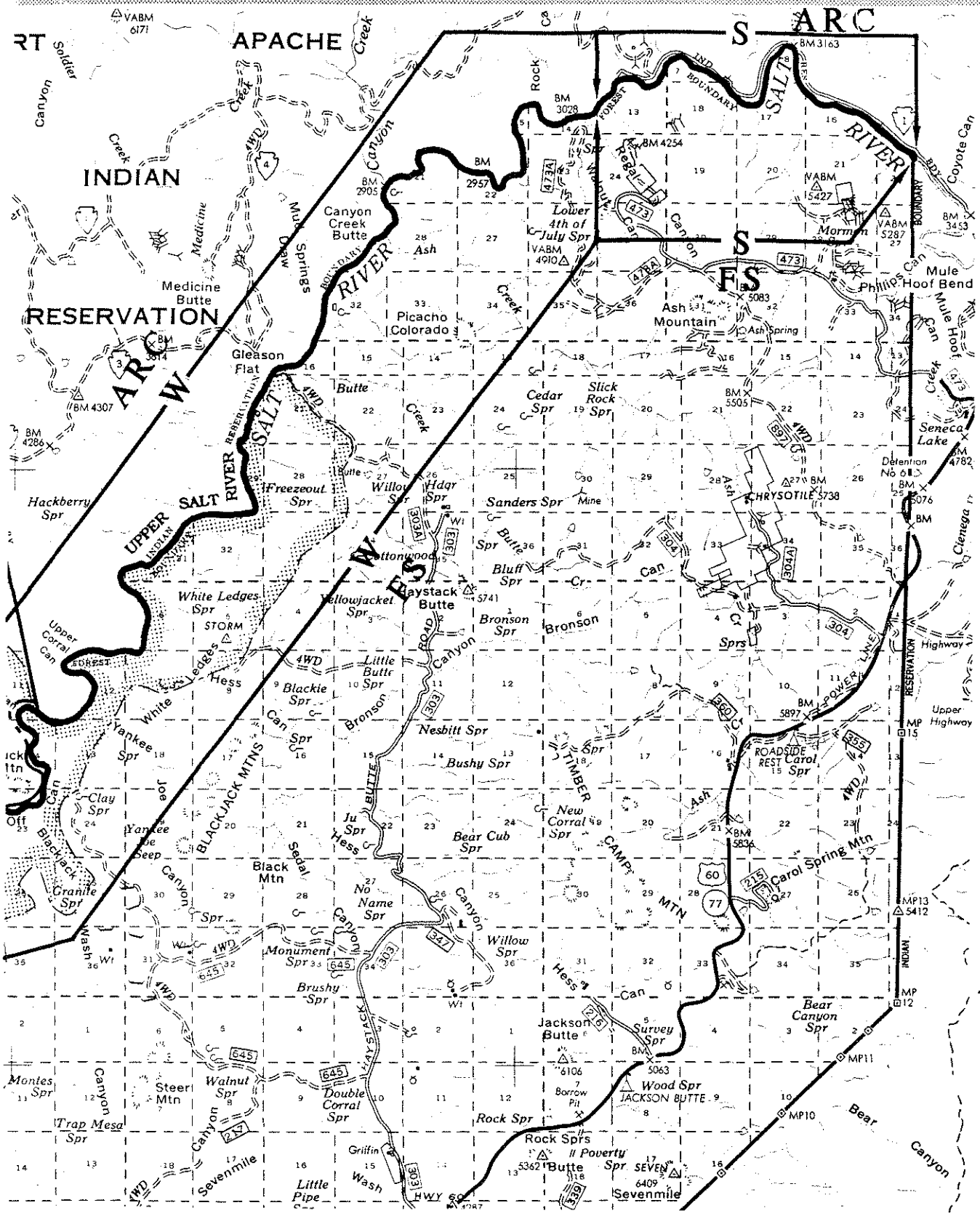
APACHE
INDIAN
RESERVATION
ARC
W
S
ARC
S
FS
W
FS
UPPER SALT RIVER
SALT RIVER
Medicine Butte
Canyon Creek Butte
Picacho Colorado
Gleason Flat
Ash Mountain
Lower 4th of July Spr
Cedar Spr
Slick Rock Spr
Seneca Lake
Hackberry Spr
Freezeout Spr
Sanders Spr
Bluff Spr
Haystack Butte
White Ledges Spr
Yellowjacket Spr
Bronson Spr
Little Butte Spr
Blackie Spr
Nesbitt Spr
Bushy Spr
Bear Cub Spr
New Corral Spr
Carol Spr
Carol Spring Mtn
Black Mtn
No Name Spr
Monument Spr
Brushy Spr
Willow Spr
Jackson Butte
Survey Spr
Bear Canyon Spr
Wood Spr
JACKSON BUTTE
Monies Spr
Steer Mtn
Walnut Spr
Double Corral Spr
Trap Mesa Spr
Rock Spr
Rock Sprs
Poverty Spr
Sevenmile
Little Pipe
Griffin
Chrysotile
Mormon
Mule Hoof Bend
Phillips Can
Coyote Can
Bear Canyon
Clay Spr
Granite Spr
Yankee Spr
Joe Seep
BLACKJACK MTNS
TIMBER CAMP MTN
HAYSTACK BUTTE
ROADSIDE REST
Detention No 6
Upper Highway
Highway
T.5 N.
T.4 N.
R.16 E.
R.17 E.

UPPER SALT RIVER

RIVER SEGMENT DESCRIPTION	**Segment 1-a** San Carlos Res. bdy. to east bdy. of Salt Wilderness	**Segment 1-b** East bdy. of Salt Wilderness to west bdy. of Fort Apache Res.	**Segment 2-a** West bdy. of Fort Apache Res. bdy. to west bdy. of Salt Wilderness	**Segment 2-b** West bdy. of Salt Wilderness to Hwy 288 Bridge
TOTAL SEGMENT MILES	15.4	9.0	22.9	0.1
TOTAL FS MILES	15.4 (left1/2)	9.0 (left1/2)	22.5	0.1
ELIGIBILITY/ CLASSIFICATION	Yes/Scenic	Yes/Wild	Yes/Wild	Yes/Scenic
SUITABILITY	To Be Determined	To Be Determined	Yes	Yes
ARIZONA RIVER COALITION PROPOSAL	Scenic/Wild	Wild	Wild	Wild
OUTSTANDINGLY REMARKABLE VALUES	• Scenic • Recreational • Geologic • Wildlife • Ecological	Same	Same	Same
SPECIAL DESIGNATIONS		Wilderness	Wilderness	
FS PLANNING STATUS	• E.I.S. approved 1982	Same	Same	Same
RIVER CHARACTER	Nationally-known white-water river flowing through spectacular canyons			
LAND MANAGERS	Forest Service (Tonto N.F.) White Mtn. Apache Tribe	Same	Forest Service (Tonto N.F.)	Same

WORKMAN CREEK

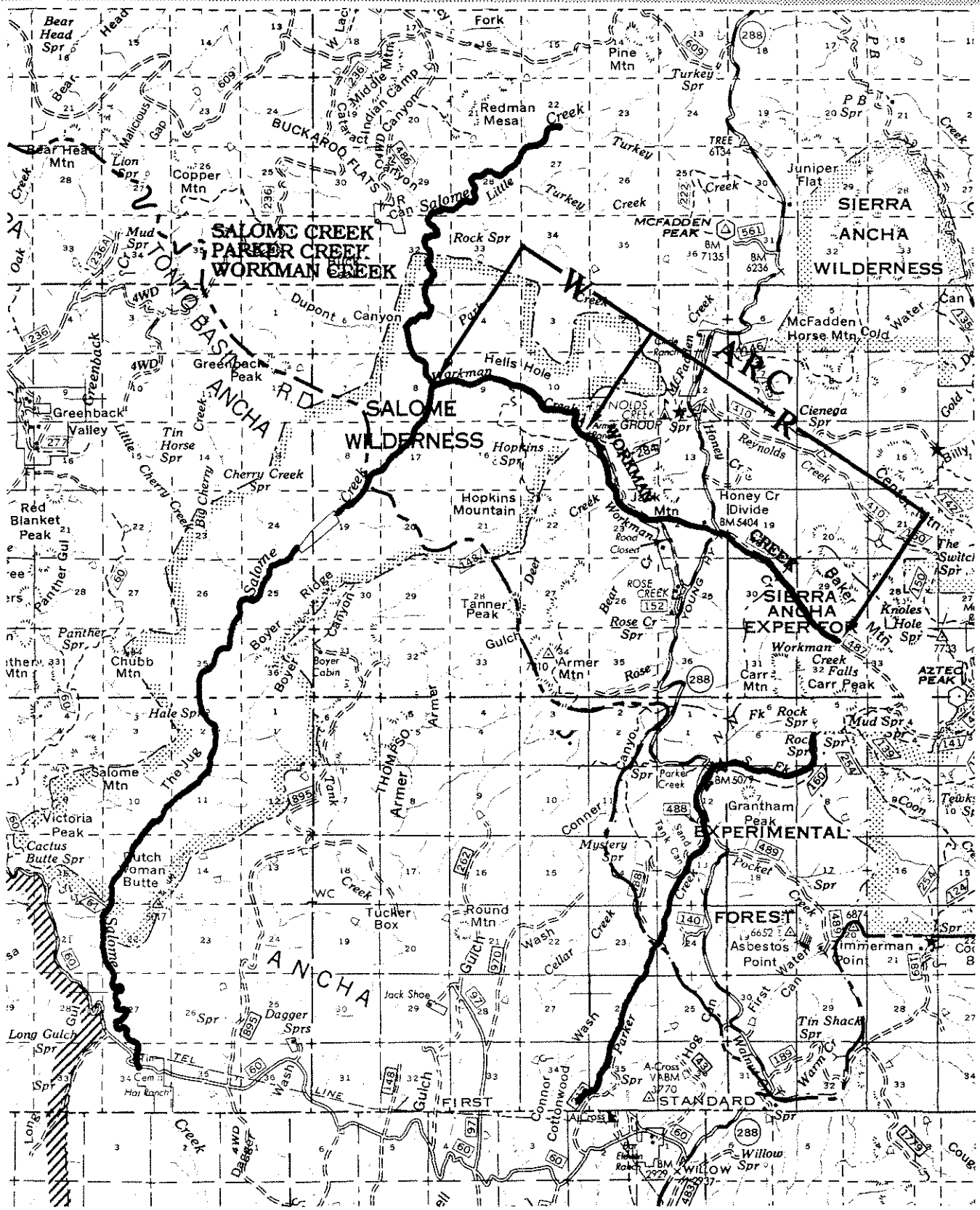
T.7 N.
T.6 N.
SALOME CREEK
PARKER CREEK
WORKMAN CREEK
SALOME WILDERNESS
SIERRA ANCHA WILDERNESS
SIERRA ANCHA EXPERIMENTAL FOREST
ANCHA
TONTO BASIN RD
ARC R
Workman Creek
Salome Creek
Parker Creek
Redman Mesa
Pine Mtn
Copper Mtn
Bear Head Mtn
Greenback Peak
Greenback Valley
Red Blanket Peak
Chubb Mtn
Salome Mtn
Victoria Peak
Butch Woman Butte
Tucker Box
Round Mtn
Hopkins Mountain
Tanner Peak
Armer Mtn
Carr Mtn
Carr Peak
Grantham Peak
Asbestos Point
Immerman Point
Juniper Flat
McFadden Horse Mtn
McFadden Peak
Jack Mtn
Honey Cr Divide
Aztec Peak
Knoles Hole Spr
Tin Shack Spr
Dagger Sprs
Jack Shoe
Long Gulch Spr
Hal Ranch
Willow Spr
Tin Horse Spr
Cherry Creek Spr
Hells Hole
Hopkins Spr
Rock Spr
Mud Spr
Turkey Spr
Cienega Spr
Rose Cr Spr
Mystery Spr
Pocket Spr
Panther Spr
Hale Spr
Cactus Butte Spr
Lion Spr
Mud Spr
Dupont Canyon
Little Turkey Creek
Turkey Creek
Workman Road Closed
Rose Creek
Boyer Cabin
Tank Canyon
Conner Canyon
Cottonwood Wash
Parker Canyon
Hog Can
Walnut Can
Warm Cr
First Water Can
Cellar Wash
Round Mtn Wash
Long Gulch
Dagger Wash
Tank Can
Sand Can
Baker Mtn
Knoles Hole Mtn
Pine Mtn
Middle Mtn
Indian Camp Canyon
Cataract Canyon
Malicious Gap
Big Cherry Creek
Little Cherry Creek
Panther Gul
Ridge Canyon
Deer Gulch
Young Hollow
Honey Cr
Reynolds Creek
Cold Water Can
Gold Cr
Billy Creek
Tank Canyon
Sand Can
Pocket Spr
Coon Creek
Tewks Spr
Fk Rock Spr
Rock Spr
Mud Spr
Parker Creek
Workman Creek Falls
Rose Cr
Rose Gulch
Armer Gulch
Tank Canyon
Boyer Canyon
Boyer Ridge
Salome Gulch
Long Gulch
Dagger Creek
Salome Wash
Cottonwood Wash
Parker Wash
Conner Wash
Cellar Wash
Round Mtn Wash
Tank Can
Sand Can
Hog Can
Walnut Can
Warm Cr
First Water Can

WORKMAN CREEK

RIVER SEGMENT DESCRIPTION	**Segment 1** Workman Falls to Salome Wilderness bdy.	**Segment 2** Salome Wilderness bdy. to Confluence with Salome Creek
TOTAL SEGMENT MILES	5.9	2.7
TOTAL FS MILES	4.6	2.7
ELIGIBILITY/ CLASSIFICATION	Yes/Recreational	Yes/Wild
SUITABILITY	To be Determined	To be determined
ARIZONA RIVER COALITION PROPOSAL	None	None
OUTSTANDINGLY REMARKABLE VALUES	•Scenic •Wildlife •Riparian •Ecological	Same
SPECIAL DESIGNATIONS		
FS PLANNING STATUS	•In Progress	In Progress
RIVER CHARACTER	•Begins in mixed conifer forest, dropping rapidly into lower country. Special plant & animal species present	
LAND MANAGERS	•Forest Service (Tonto N.F.)	

CAMPAIGN CREEK

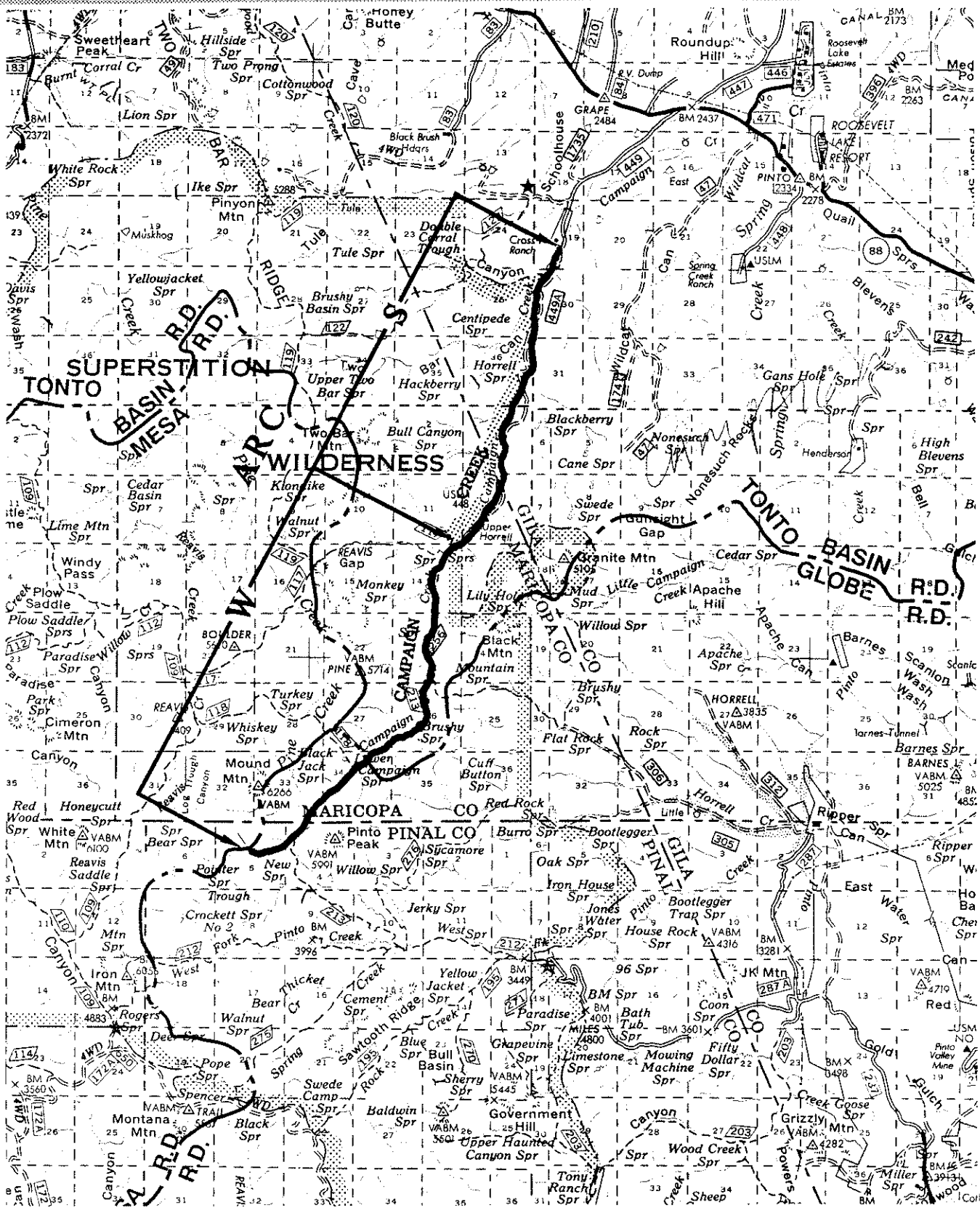

0 1 2 3 4
MILES

NORTH

CAMPAIGN CREEK

RIVER SEGMENT DESCRIPTION	
TOTAL SEGMENT MILES	11
TOTAL FS MILES	10.5
ELIGIBILITY/ CLASSIFICATION	NO/N.A.
SUITABILITY	N.A.
ARIZONA RIVER COALITION PROPOSAL	Wild/Scenic
OUTSTANDINGLY REMARKABLE VALUES	None
SPECIAL DESIGNATIONS	Partially within Superstition Wilderness
FS PLANNING STATUS	N.A.
RIVER CHARACTER	
LAND MANAGERS	Forest Service (Tonto N.F.)

COON CREEK

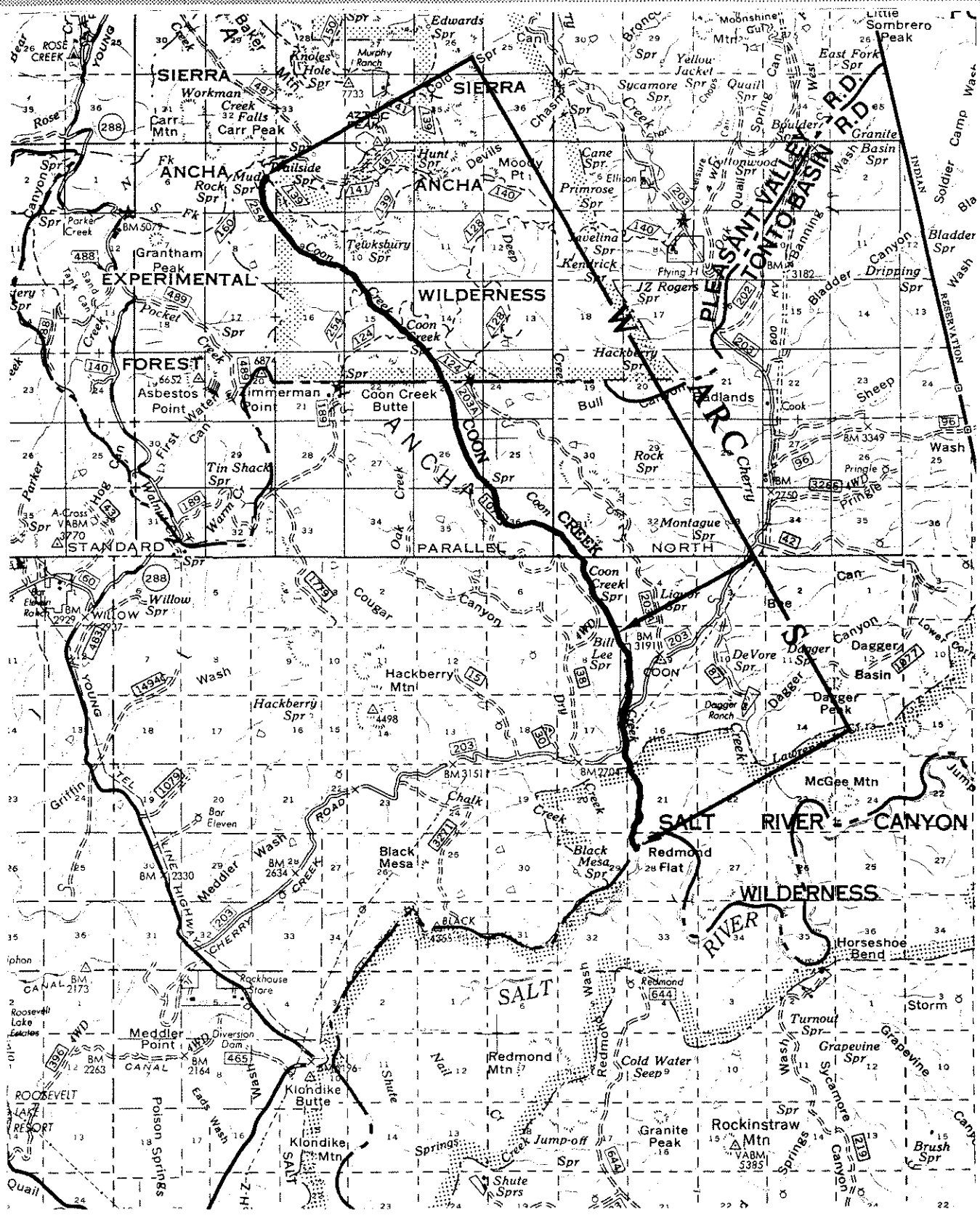
T.5 N.
T.4 N.
R.14 E.
R.15 E.
SIERRA
ANCHA
EXPERIMENTAL
FOREST
WILDERNESS
STANDARD
PARALLEL
NORTH
COON
CREEK
PLEASANT VALLEY R.D.
TONTO BASIN R.D.
SALT RIVER CANYON
WILDERNESS
SALT
RIVER
Carr Mtn
Carr Peak
Grantham Peak
Asbestos Point
Zimmerman Point
Coon Creek Butte
Hackberry Mtn
Black Mesa
Redmond Flat
McGee Mtn
Horseshoe Bend
Meddler Point
Klondike Butte
Klondike Mtn
Redmond Mtn
Granite Peak
Rockinstraw Mtn
Little Sombrero Peak
Badlands
Willow Spr
Tin Shack Spr
Hackberry Spr
Montague Spr
Coon Creek Spr
Bill Lee Spr
Black Mesa Spr
Cold Water Seep
Turnout Spr
Grapevine Spr
Brush Spr
Storm
Dagger Basin
Dagger Peak
Dagger Ranch
Meddler Wash
Cherry Creek
Chalk Creek
Cougar Canyon
Bladder Canyon
Sycamore Canyon
Poison Springs
Shute Springs
Jump-off Spr
Rockhouse Store
Diversion Dam
Roosevelt Lake Estates
ROOSEVELT LAKE RESORT
Redmond
Redmond Wash
Nail Creek
Shute Creek
Eads Wash
Z-H
Griffin
Bar Eleven
Lauterbach
Lower Cherry
Jump
Quail
Brush
Sycamore
Grapevine
Storm
Wash
Pringle
Cherry
Bladder
Dripping
Sheep
Cook
Banning
Flying H
JZ Rogers Spr
Kendrick Spr
Primrose Spr
Cane Spr
Sycamore Spr
Yellow Jacket Spr
Quail Spr
Boulder Spr
Granite Basin Spr
East Fork Spr
Moonshine Gulf
Moody Pt
Hunt Spr
Devils Chasm
Edwards Spr
Knoles Hole Spr
Murphy Ranch
Workman Creek Falls
Mud Spr
Rock Spr
Pocket Spr
Parker Creek
Tank Can
Sand Can
Telwksbury Spr
Deep Can
Coon Creek Spr
Hog Can
Walnut Can
First Water Can
Warm Can
A-Cross VABM 3770
Eleven Ranch
Bone Can
Lower Can
Dry Can
Lion Can
Indian Camp Wash
Soldier Camp Wash
Bla
Reservation
Rose Creek
Young
Baker Mtn
Rose Can
Canyon Spr
Parker Spr
Tel
Highway
Canal
Roosevelt Lake
Quail
Phon
Z-H
Cherry
Meddler
Griffin
Tel
Highway
Canal
Wash
Eads Wash
Poison Springs
Shute
Nail
Redmond
Redmond Wash
Sycamore
Grapevine
Storm
Brush
Canyon
Springs
Jump-off
Shute Sprs
Lauterbach
Lower Cherry
Dagger
Basin
Dagger Peak
Dagger Ranch
Chalk
Black
Cherry
Meddler

COON CREEK

RIVER SEGMENT DESCRIPTION	
TOTAL SEGMENT MILES	9.5
TOTAL FS MILES	8.5
ELIGIBILITY/ CLASSIFICATION	NO/N.A.
SUITABILITY	N.A.
ARIZONA RIVER COALITION PROPOSAL	Wild/Scenic
OUTSTANDINGLY REMARKABLE VALUES	None
SPECIAL DESIGNATIONS	Paritally within Sierra Ancha Wilderness
FS PLANNING STATUS	N.A.
RIVER CHARACTER	
LAND MANAGERS	Forest Service (Tonto N.F.)

VERDE RIVER BASIN

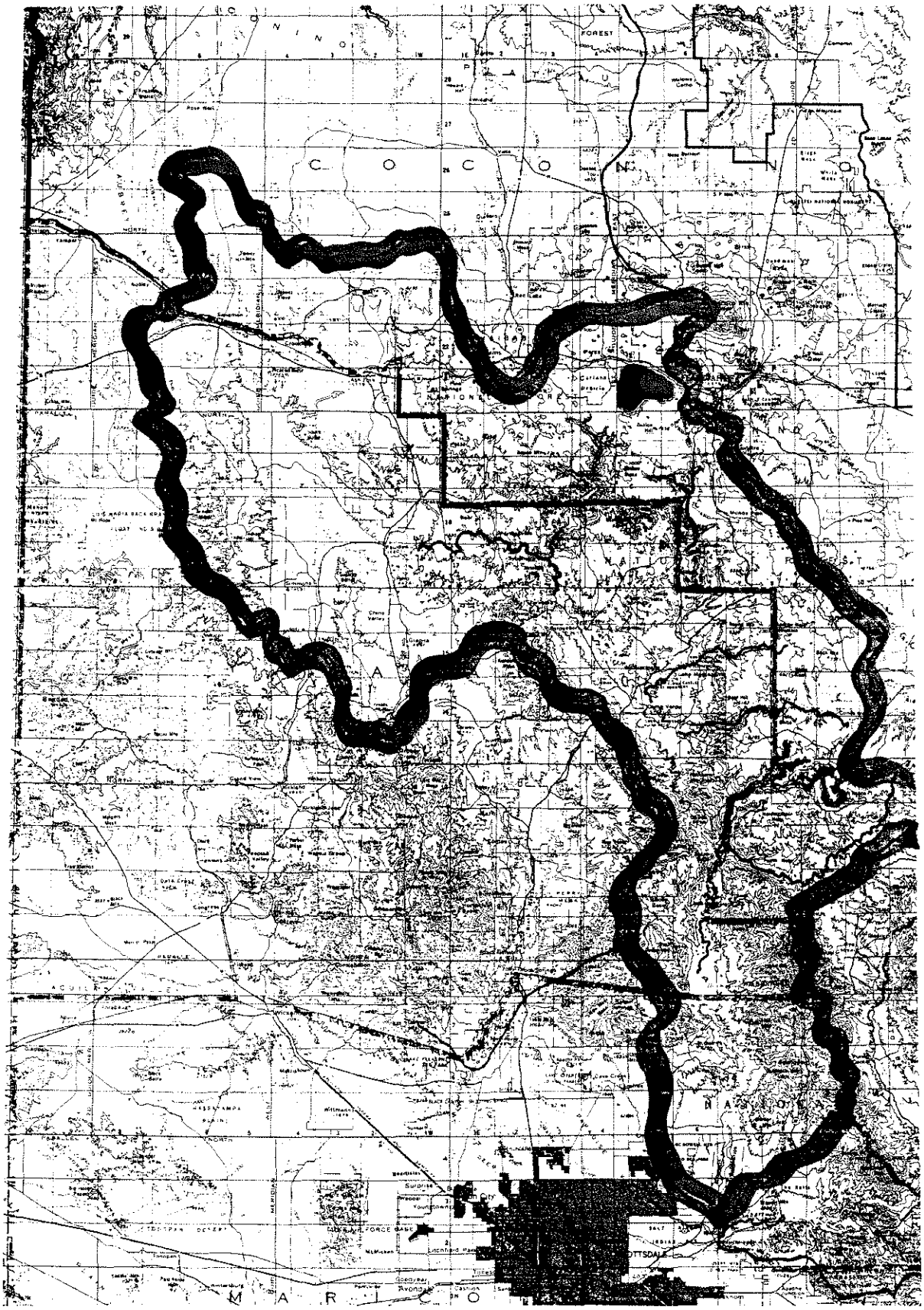

NORTH

OAK CREEK

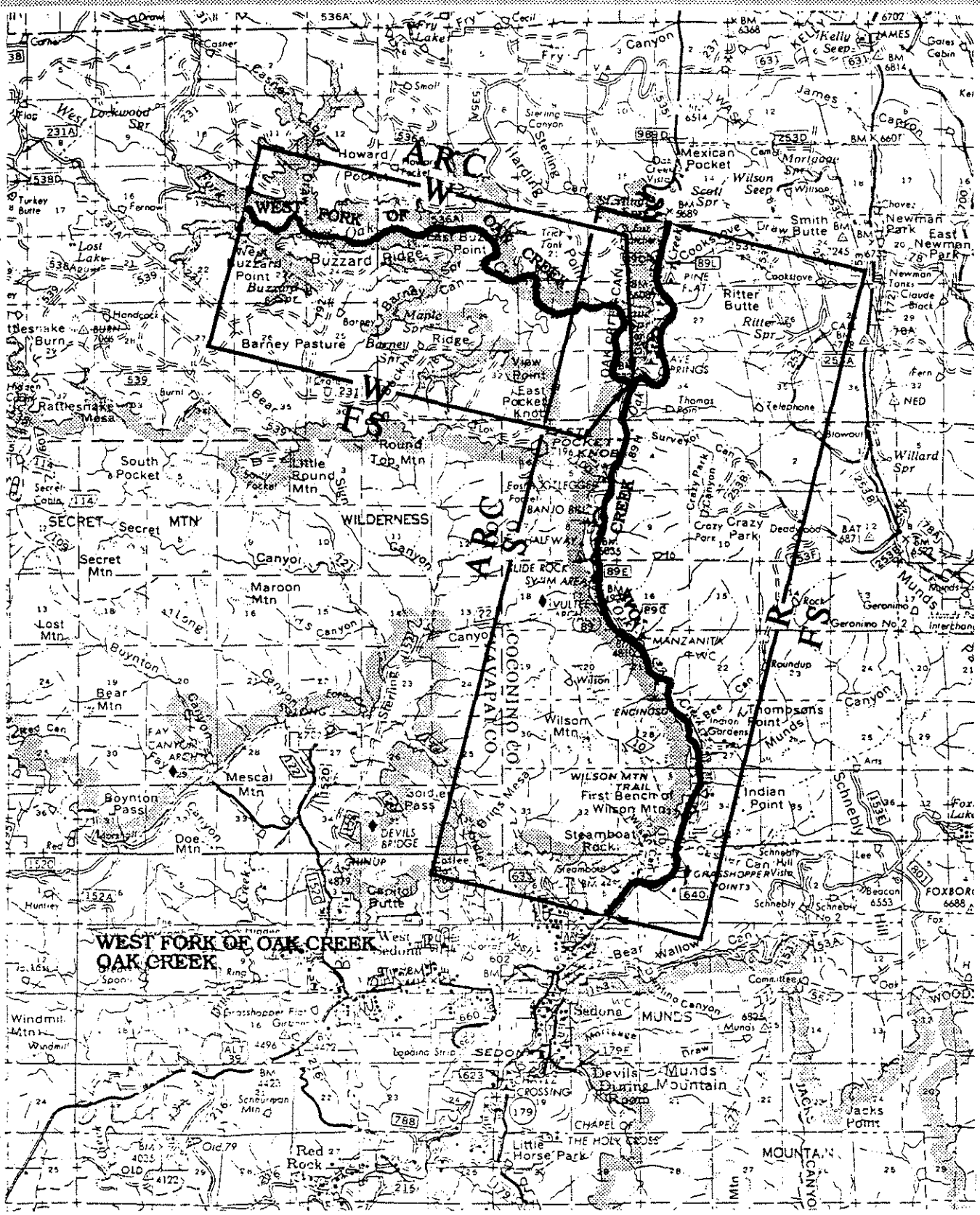
T.19 N.
T.18 N.
T.17 N.
R.5 E.
R.6 E.
WEST FORK OF OAK CREEK
OAK CREEK
WILDERNESS
Buzzard Ridge
Barney Pasture
Round Top Mtn
Little Round Mtn
SECRET MTN
Secret Mtn
Maroon Mtn
Lost Mtn
Bear Mtn
Mescal Mtn
Boynton Pass
Doe Mtn
Wilson Mtn
Steamboat Rock
Indian Point
Thompsons Point
Capitol Butte
Red Rock
Sedona
MUNDS MOUNTAIN
Devils Dining Room
Little Horse Park
Jacks Point
Ritter Butte
Mexican Pocket
Smith Draw Butte
East Newman Park
Willard Spr
Crazy Park
Manzanita
COCONINO CO
YAVAPAI CO
ARC
WF
FS
0 1 2 3 4
MILES
NORTH

OAK CREEK

RIVER SEGMENT DESCRIPTION	Segment 1 Sterling Springs Fish Hatchery to private land Sec.5,T17N,R6E	Segment 2 Private land Sec.33,T17N,R5E to private land Sec.14,T16N,R4E
TOTAL SEGMENT MILES	14.0	8.0
TOTAL FS MILES	10.0	
ELIGIBILITY/ CLASSIFICATION	Yes/Recreational	Not Eligible
SUITABILITY	Unscheduled	Unscheduled
ARIZONA RIVER COALITION PROPOSAL	Scenic	Not Recommended
OUTSTANDINGLY REMARKABLE VALUES	•Scenic •Recreational •Geologic •Fish •Historic •Riparian •Ecological	
SPECIAL DESIGNATIONS	•State unique water	
FS PLANNING STATUS	•In progress	
RIVER CHARACTER	•Adjacent to a major state highway full length. •Numerous developed residence, campgrounds, and lodges.	
LAND MANAGERS	•F.S./Coconino National Forest •Private	

WEST FORK OF OAK CREEK

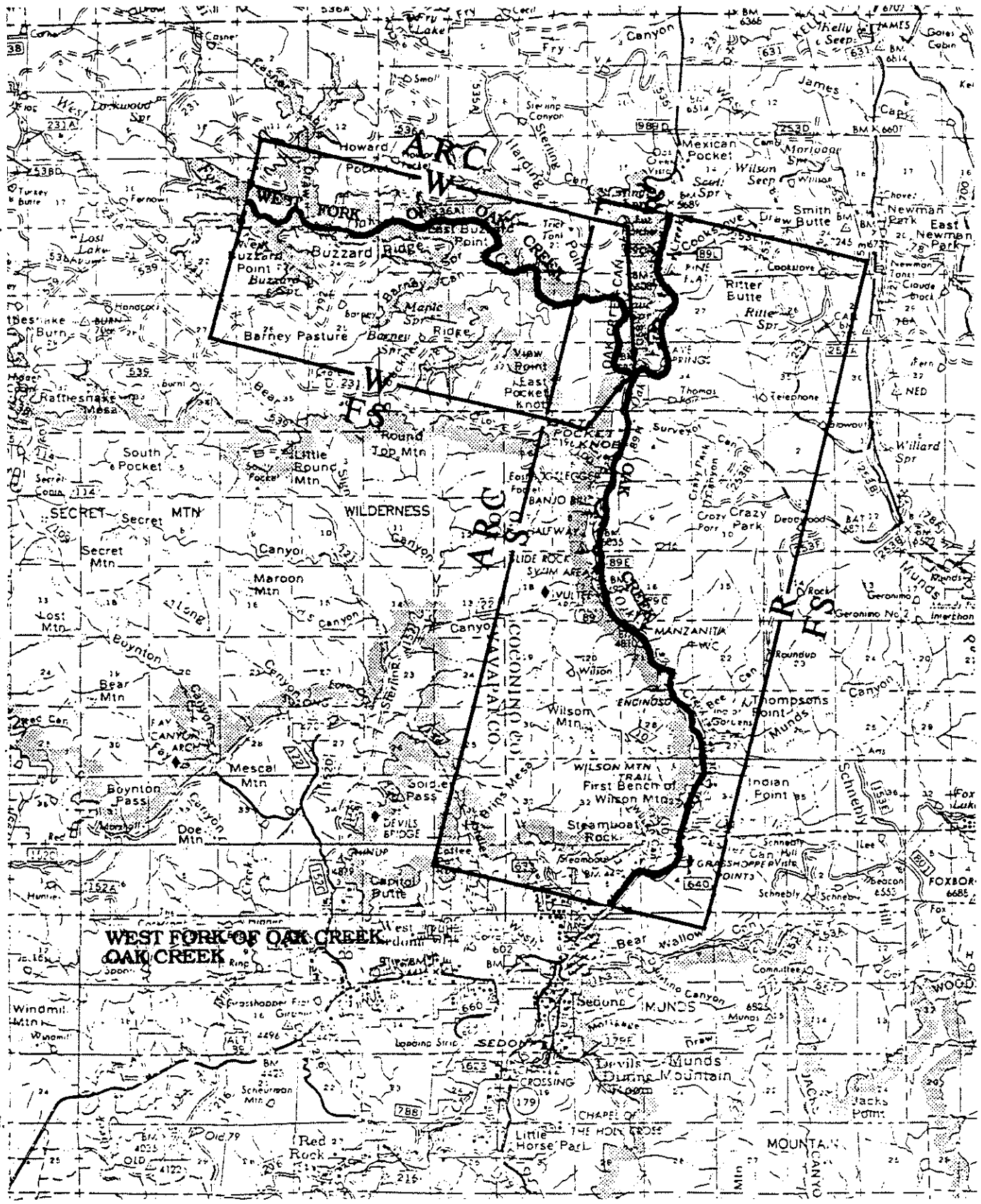

0 1 2 3 4

MILES

NORTH

WEST FORK OF OAK CREEK

RIVER SEGMENT DESCRIPTION	Segment 1 Headwaters, Sec.14,T19N, R5E to confluence of Oak Creek
TOTAL SEGMENT MILES	8.0
TOTAL FS MILES	8.0
ELIGIBILITY/ CLASSIFICATION	Yes/Wild
SUITABILITY	Unscheduled
ARIZONA RIVER COALITION PROPOSAL	Wild
OUTSTANDINGLY REMARKABLE VALUES	•Wildlife •Scenic •Recreational •Geologic •Historical •Riparian •Ecological
SPECIAL DESIGNATIONS	•Red Rock Secret Mountain Wilderness (100%) •Research Natural Area •State unique water
FS PLANNING STATUS	•In progress
RIVER CHARACTER	•Canyon environment •Boundary between two Geologic Zones
LAND MANAGERS	•F.S./Coconino National Forest

SYCAMORE CREEK

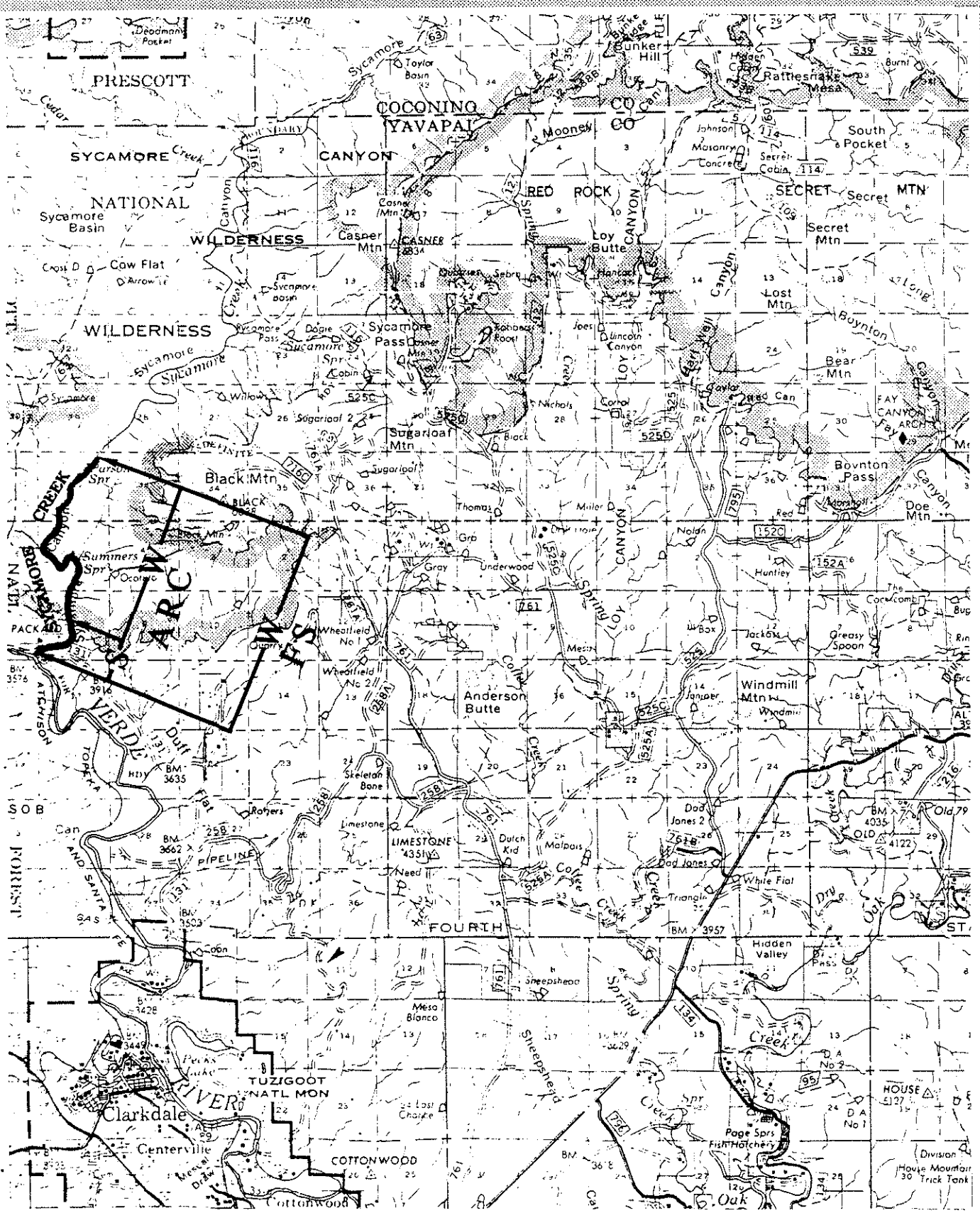

0 1 2 3 4

MILES

NORTH

RIVER SEGMENT DESCRIPTION	Segment 1 Parson Springs to confluence of the Verde River
TOTAL SEGMENT MILES	4.0
TOTAL FS MILES	3.5
ELIGIBILITY/ CLASSIFICATION	Yes/Wild
SUITABILITY	Unscheduled
ARIZONA RIVER COALITION PROPOSAL	Wild/Scenic
OUTSTANDINGLY REMARKABLE VALUES	•Recreational •T&E Fish Species •Riparian
SPECIAL DESIGNATIONS	•Sycamore Canyon Wilderness (75% of segment)
FS PLANNING STATUS	•In progress
RIVER CHARACTER	•Mouth of large well developed canyon
LAND MANAGERS	•F.S./Coconino National Forest •Private

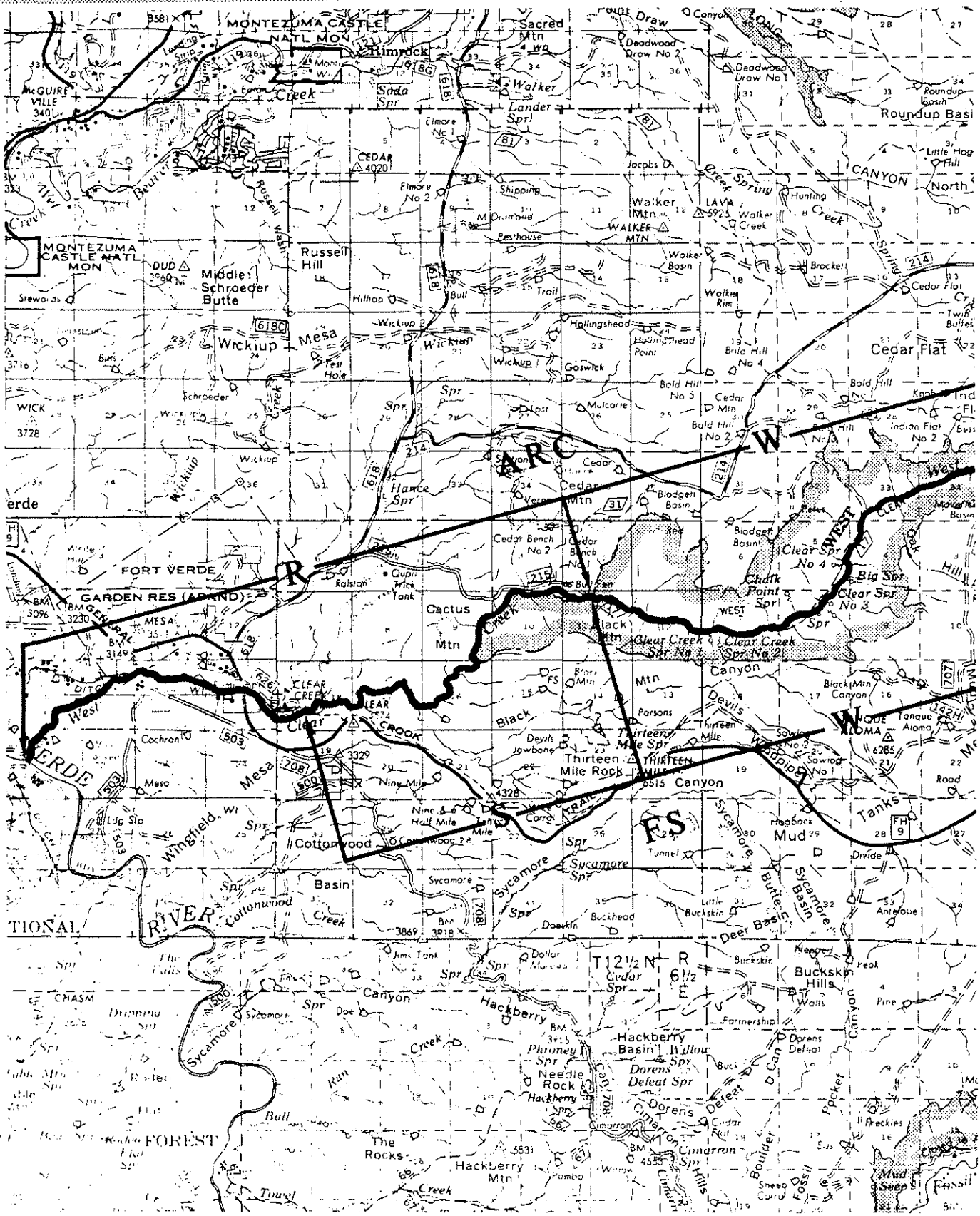

0 1 2 3 4

MILES

NORTH

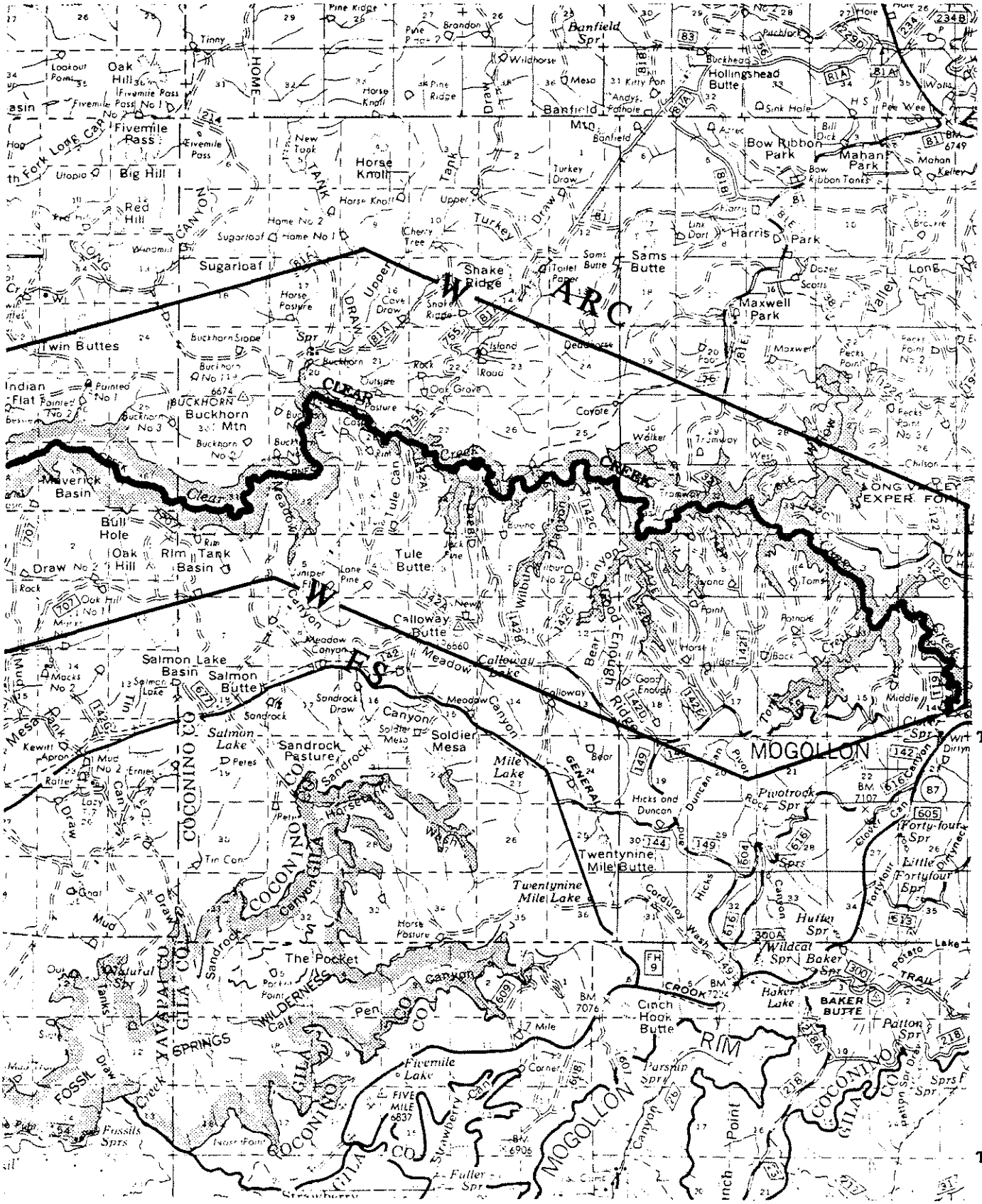
T.14 N.
T.13 N.
T.12 N.
R.8 E.
R.9 E.
Fivemile Pass
Big Hill
Oak Hill
Red Hill
Sugarloaf
Horse Knoll
Banfield Mtn
Hollingshead Butte
Bow Ribbon Park
Mahan Park
Harris Park
Sams Butte
Shake Ridge
Maxwell Park
Twin Buttes
Indian Flat
Buckhorn Mtn
Maverick Basin
Bull Hole
Oak Hill
Rim Tank Basin
Tule Butte
Calloway Butte
Salmon Lake Basin
Salmon Butte
Salmon Lake
Sandrock Pasture
Soldier Mesa
Mile Lake
Twentynine Mile Butte
Twentynine Mile Lake
The Pocket
Cinch Hook Butte
Fivemile Lake
Fossils Sprs
Pivotrock Spr
Forty-four Spr
Little Fortyfour Spr
Wildcat Spr
Baker Spr
Baker Lake
BAKER BUTTE
Patton Spr
Fuller Spr
Parshin Spr
WARC
FS
MOGOLLON
COCONINO
GILA
YAVAPAI
RIM
CLEAR CREEK
LONG VALLEY EXPER. FOR.
WILDERNESS
SPRINGS
FOSSIL
TRAIL

WEST CLEAR CREEK

RIVER SEGMENT DESCRIPTION	Segment 1 Headwaters, Sec.14, T13N, R9E to Wilderness boundary	Segment 2 Wilderness boundary to dispersed camping area Clear Creek C.G.	Segment 3 Clear Creek campground to confluence of the Verde River
TOTAL SEGMENT MILES	29.0	7.0	5.0
TOTAL FS MILES	29.0	7.0	.8
ELIGIBILITY/ CLASSIFICATION	Yes/Wild	Yes/Scenic	Not Eligible
SUITABILITY	Unscheduled	Unscheduled	Unscheduled
ARIZONA RIVER COALITION PROPOSAL	Wild	Recreational	Recreational
OUTSTANDINGLY REMARKABLE VALUES	•Scenic •Recreational •Wildlife •Riparian community •Ecological		Segments 1 & 2
SPECIAL DESIGNATIONS	•West Clear Creek Wilderness (100% of Seg. 1) •Adjacent to West Clear Creek Wilderness (30% o Seg. 2)		
FS PLANNING STATUS	•In progress		
RIVER CHARACTER	•Narrow Canyon (Seg. 1) •Broad River Valley (Seg. 2 & 3)		
LAND MANAGERS	•F.S./Coconino National Forest •Private (Seg. 3)		

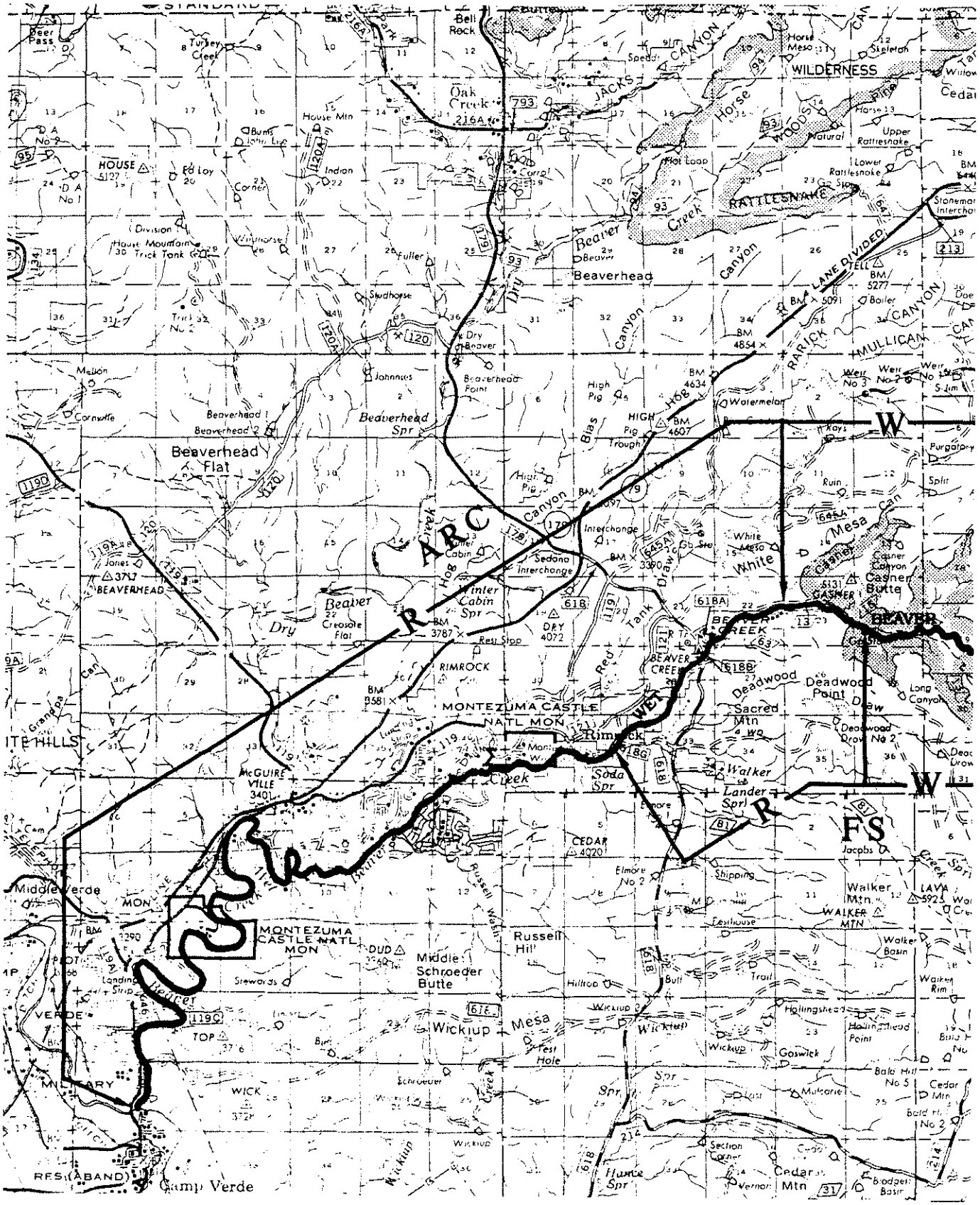
T.16 N.
T.15 N.
T.14 N.
R.5 E.
R.6 E.
Beaverhead
Beaverhead Flat
Beaverhead Spr
Oak Creek
Bell Rock
WILDERNESS
JACKS CANYON
Horse Mesa
RATTLESNAKE
Beaver Creek
Dry Beaver
Winter Cabin Spr
Sedona Interchange
Interchange
RIMROCK
MONTEZUMA CASTLE NATL MON
Rimrock
Deadwood Point
Sacred Mtn
Walker
Lander Spr
Soda Spr
McGUIRE VILLE
CEDAR
Middle Verde
MONTEZUMA CASTLE NATL MON
Russell Hill
Middle Schroeder Butte
Wickiup
Mesa
Walker Mtn
Walker Basin
Cedar Mtn
Camp Verde
RESERVATION
MILITARY
VERDE
WICK
Hance Spr
Section Corner
Vernon
Bridgell Basin
Gaswick
Hollingshead Point
Bald Hill No 5
Bald Hill No 2
Jacobs
Shipping
Elmore No 2
Hillrop
Stewards
Trail
Test Hole
Wickiup Spr
Deadwood Drow No 2
Long Canyon
White Mesa
Casner Canyon
Casner Butte
BEAVER CREEK
Rest Stop
Creosote Flat
Tank
Red
Hog
Bias
High Pig
Watermelon
Purgatory
Split
Ruin
Mellon
Cornville
Johnsons
Beaverhead Point
Beaverhead 1
Beaverhead 2
Studhorse
Fuller
Division
House Mountain
Trick Tank
Indian Corner
House Mtn
Burns
Turkey Creek
Deer Pass
Corral
Hot Loop
Upper Rattlesnake
Lower Rattlesnake
Stonemar Interchange
Horse Pipe
Natural
Skeleton
Willow
Cedar
Speedy
Grandpa
Jones
BEAVERHEAD
Weir No 3
Weir No 7
S Jim
Boiler
Tell
Doe
Can
Mesa
Canyon
Creek
Dry
Beaver
Hog
Bias
Tank
Draw
Red
Rimrock
Russell
Walker
Wickiup
Hollingshead
Gaswick
Mulcahey
Lost
Bridgell
Cedar
Vernon
Section
Hance
Schroeder
Stewards
Landing Strip
Middle Verde
Camp Verde
Beaver
Creek
Dry
Walker
Lander
Soda
Rimrock
Deadwood
Sacred
Casner
Beaver
Creek
Dry
Beaver
Creek
Dry
Beaver
Creek
Dry

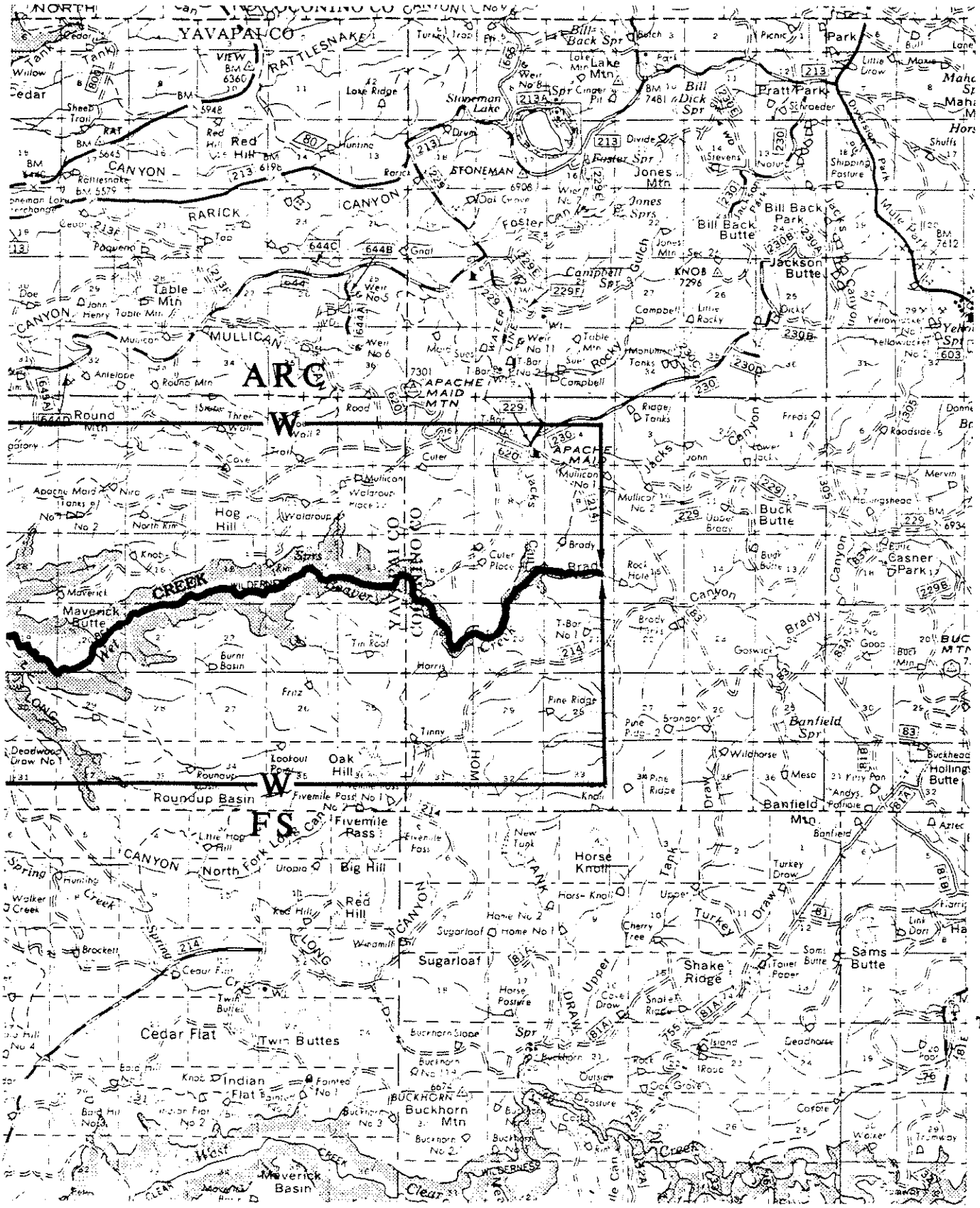
T.16 N.
T.15 N.
T.14 N.
R.7 E.
R.8 E.
YAVAPAI CO
ARC
W
W
FS
Wet Beaver Creek
Stoneman Lake
Jones Mtn
Bill Back Butte
Jackson Butte
Table Mtn
Mullican Canyon
Apache Maid Mtn
Buck Butte
Casner Park
Maverick Butte
Hog Hill
Oak Hill
Roundup Basin
Fivemile Pass
Big Hill
Red Hill
Horse Knoll
Sugarloaf
Shake Ridge
Sams Butte
Cedar Flat
Twin Buttes
Indian Flat
Buckhorn Mtn
Maverick Basin
Banfield Mtn
Pratt Park
Rattlesnake Canyon
Rarick Canyon
Foster Canyon
Campbell Gulch
Long Canyon
Turkey Draw
Upper Turkey Draw
Tank Canyon
Spring Creek
Clear Creek

WET BEAVER CREEK

RIVER SEGMENT DESCRIPTION	**Segment 1** Headwaters, Sec.16,T15N, R8E to Wilderness boundary	**Segment 2** Wilderness boundary to private land Sec.32,T15N,R6E	**Segment 3** Private land Sec. 32,T15N,R6E to confluence of the Verde River
TOTAL SEGMENT MILES	13.0	5.0	15.0
TOTAL FS MILES	13.0	4.5	3.0
ELIGIBILITY/ CLASSIFICATION	Yes/Wild	Yes/Recreational	Not Eligible
SUITABILITY	Unscheduled	Unscheduled	Unscheduled
ARIZONA RIVER COALITION PROPOSAL	Wild	Recreational	Recreational
OUTSTANDINGLY REMARKABLE VALUES	•Scenic •Recreational •Geologic •Cultural •Riparian •Ecological		Segments 1 & 2
SPECIAL DESIGNATIONS	•Wet Beaver Wilderness (100% of Seg. 1)		
FS PLANNING STATUS	•In progress		
RIVER CHARACTER	•Narrow Canyon, (Seg. 1) •Broad River Valley, (Seg. 2 & 3)		
LAND MANAGERS	•F.S./Coconino National Forest •Private (Seg. 2 & 3)		

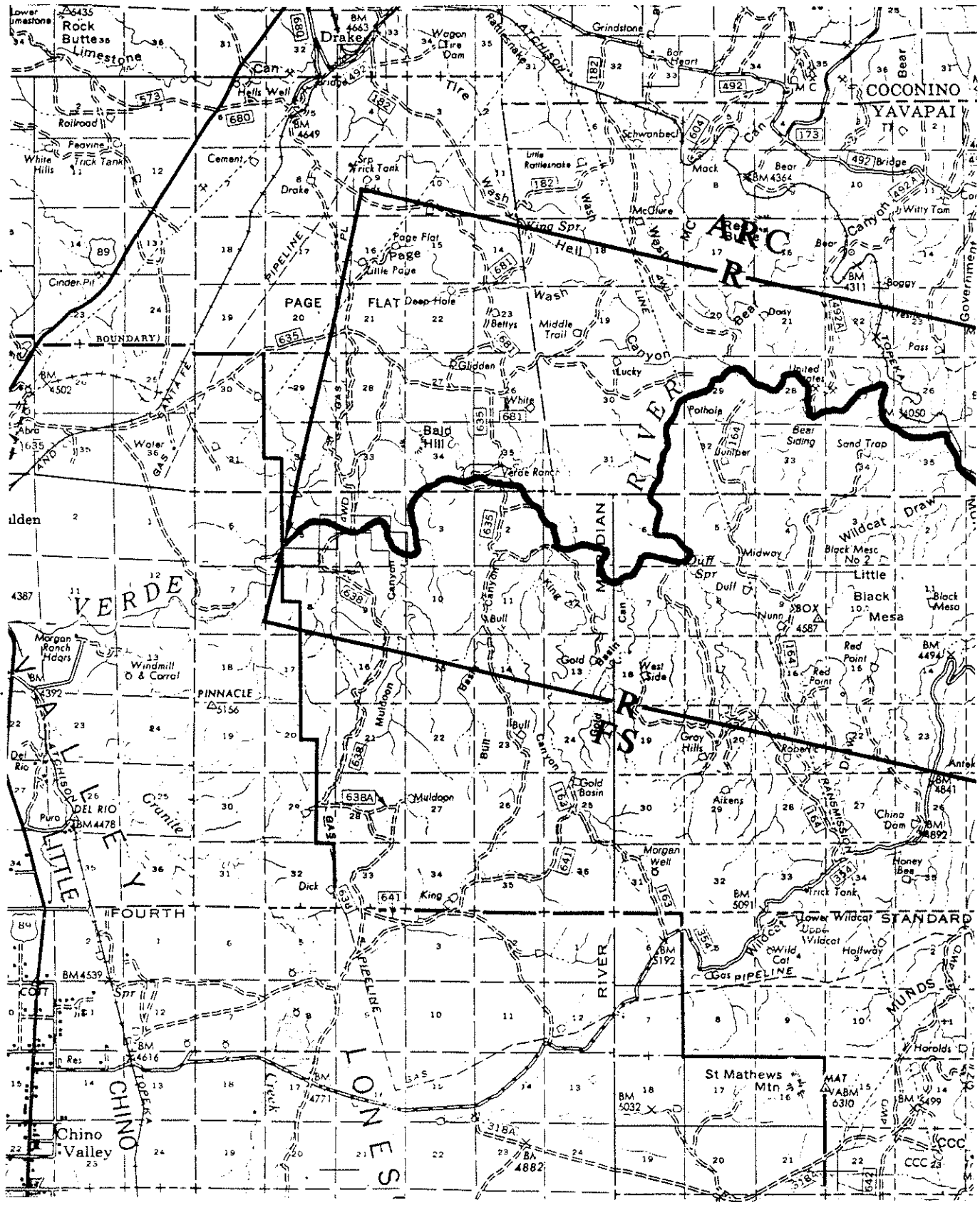
T.18 N.
T.17 N.
T.16 N.
R.1 W.
R.1 E.
PAGE
FLAT
VERDE
RIVER
COCONINO
YAVAPAI
Drake
Page
Rock Butte
Limestone
Bald Hill
Black Mesa
Little Black Mesa
PINNACLE
DEL RIO
FOURTH
STANDARD
Chino Valley
St Mathews Mtn
Gold Basin
Muldoon
Morgan Well
Wildcat
Hell Wash
Bear Canyon
Grindstone
Schwanbeck
Middle Trail
Potholes
Bear Siding
Sand Trap
Duff Spr
Red Point
Gray Hills
Aikens
Chino Dam
Honey Bee
Trick Tank
Hollway
Harolds
Cinder Pit
Cement
Railroad
Windmill
Morgan Ranch Hdqrs
Verde Ranch
Gas PIPELINE
BOUNDARY
0 1 2 3 4
MILES
NORTH

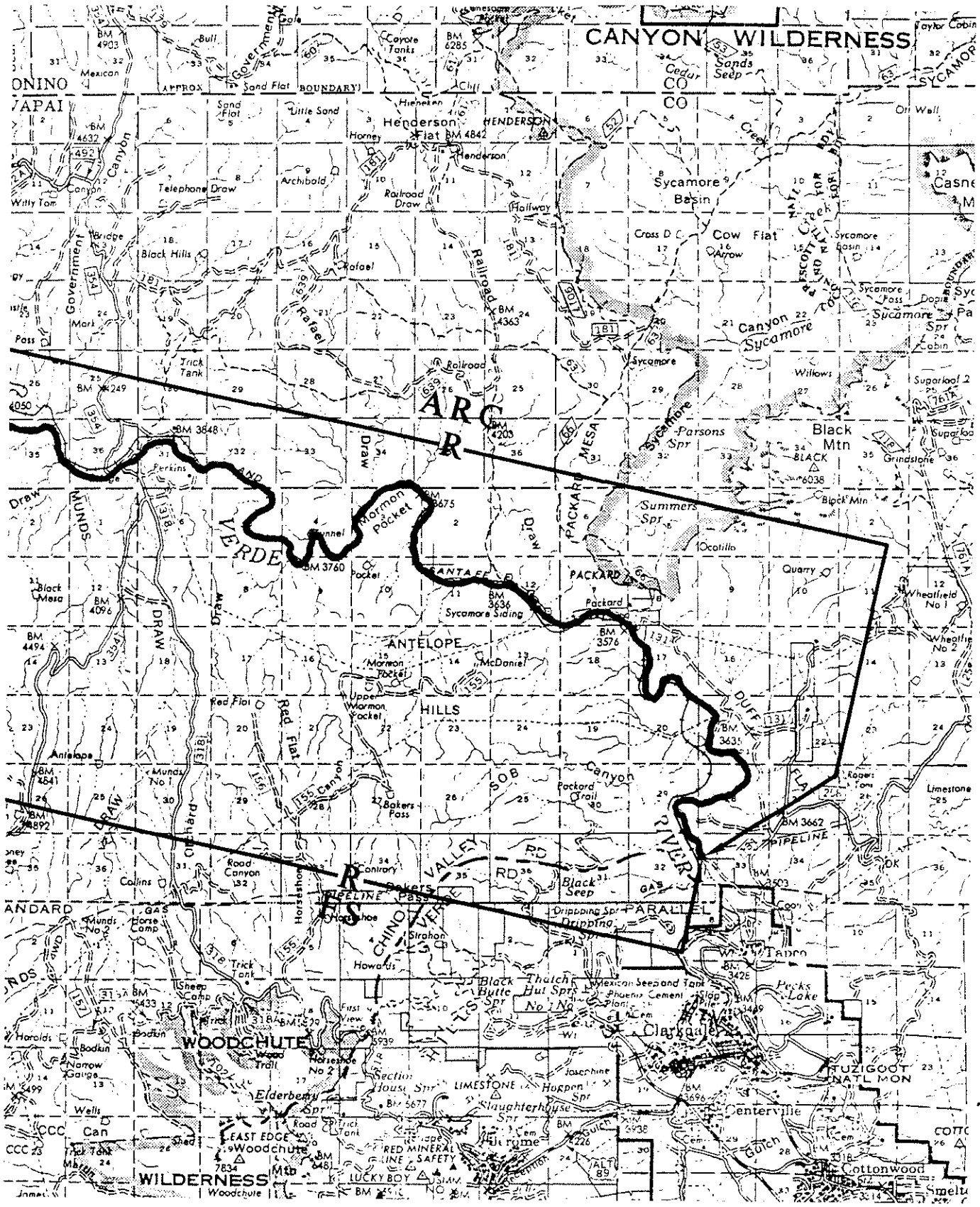
CANYON WILDERNESS
ARC
R
VERDE
RIVER
ANTELOPE
HILLS
PARALLEL
WOODCHUTE
WILDERNESS
Clarkdale
Cottonwood
Centerville
Tuzigoot Natl Mon
Black Mtn
Sycamore Basin
Cow Flat
Henderson Flat
Henderson
Sycamore Canyon
Packard
Packard Mesa
Summers Spr
Parsons Spr
Black Seep
Dripping Spr
Bakers Pass
Red Flat
Mormon Pocket
Sycamore Siding
Pecks Lake
Limestone
Tapco
Black Butte
Thatch Hut Spr
Hogpen Spr
Slaughterhouse Spr
Elderberry Spr
Howards
Strahan
Horseshoe
Orchard
Munds Draw
Red Mineral
Lucky Boy
Cedar Sands Seep
Coyote Tanks
Sand Flat
Little Sand
Telephone Draw
Archibold
Railroad Draw
Black Hills
Rafael
Trick Tank
Willows
Grindstone
Ocotillo
Quarry
Wheatfield No 1
Wheatfield No 2
Antelope
Munds No 1
Munds No 2
Horse Camp
Sheep Camp
Bodkin
Narrow Gorge
Wells
Can
Woodchute Mtn
East Edge
Section House Spr
Josephine
Hogpen Spr
Jerome
Cottonwood
Smelt
T.18 N.
T.17 N.
T.16 N.
R.2 E.
R.3 E.

UPPER VERDE RIVER

RIVER SEGMENT DESCRIPTION	Segment 1 AZ/PNF Forest Boundary near Paulden to Clarkdale
TOTAL SEGMENT MILES	33
TOTAL FS MILES	29
ELIGIBILITY/ CLASSIFICATION	Yes/Recreation
SUITABILITY	Not Recommended - 1982 EIS (To be re-evaluated 1993)
ARIZONA RIVER COALITION PROPOSAL	Recreation
OUTSTANDINGLY REMARKABLE VALUES	• Scenic (1982 EIS) • Cultural • Fish and Wildlife
SPECIAL DESIGNATIONS	None
FS PLANNING STATUS	None at this time
RIVER CHARACTER	• Perennial • Riparian Vegetation • Narrow Canyon
LAND MANAGERS	• USDA Forest Service, Prescott and Coconino National Forests • Private

UPPER VERDE RIVER #2

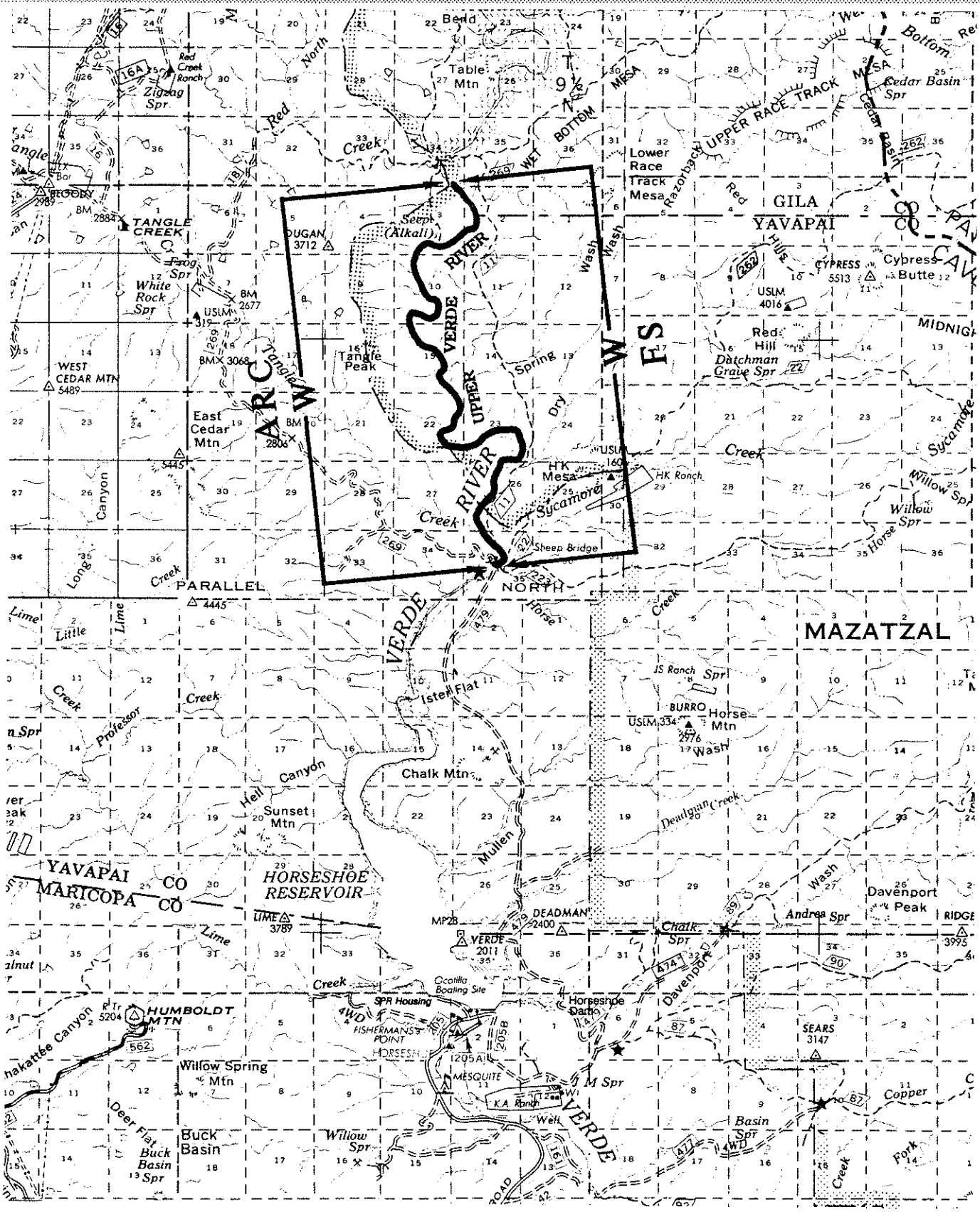

0 1 2 3 4
MILES

NORTH

UPPER VERDE RIVER #2

RIVER SEGMENT DESCRIPTION	**Segment 2-a** Mouth of Red Creek to south bdy. of Mazatzal Wilderness	**Segment 2-b** South bdy. of Mazatzal Wilderness to Sheep Bridge
TOTAL SEGMENT MILES	8.8	1.1
TOTAL FS MILES	8.8	1.1
ELIGIBILITY/ CLASSIFICATION	Yes/Wild	Yes/Wild
SUITABILITY	To be determined	Same
ARIZONA RIVER COALITION PROPOSAL	Wild	Wild
OUTSTANDINGLY REMARKABLE VALUES	•Recreational •Riparian •Ecological	Same
SPECIAL DESIGNATIONS	Mazatzal Wilderness	None
FS PLANNING STATUS	•1982 E.I.S. partially addresses these 2 segments	
RIVER CHARACTER	Major desert river with significant riparian habitat and excellent (but brief) river-running opportunities	
LAND MANAGERS	•Forest Service (Tonto N.F.)	Same

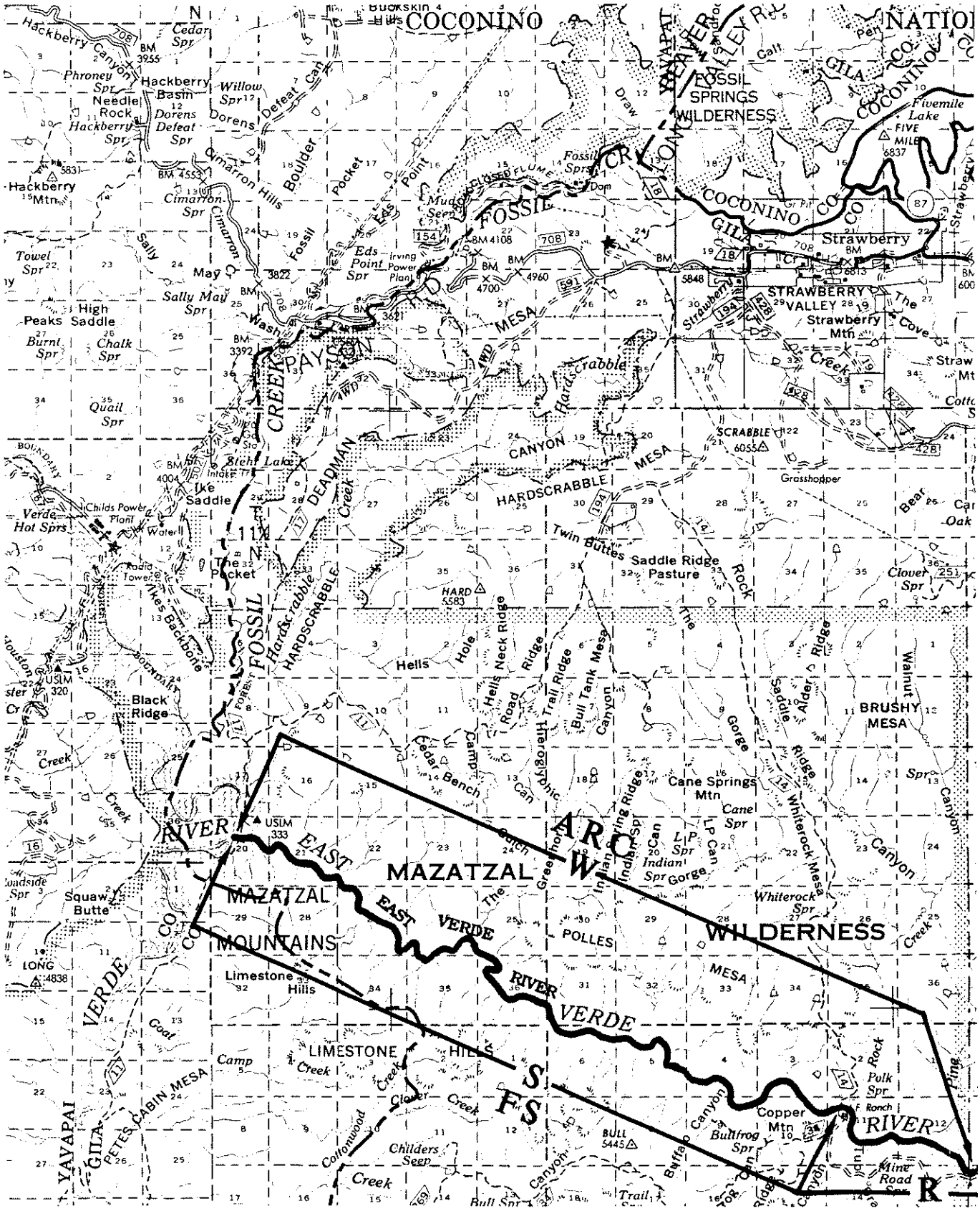

0 1 2 3 4
MILES

NORTH

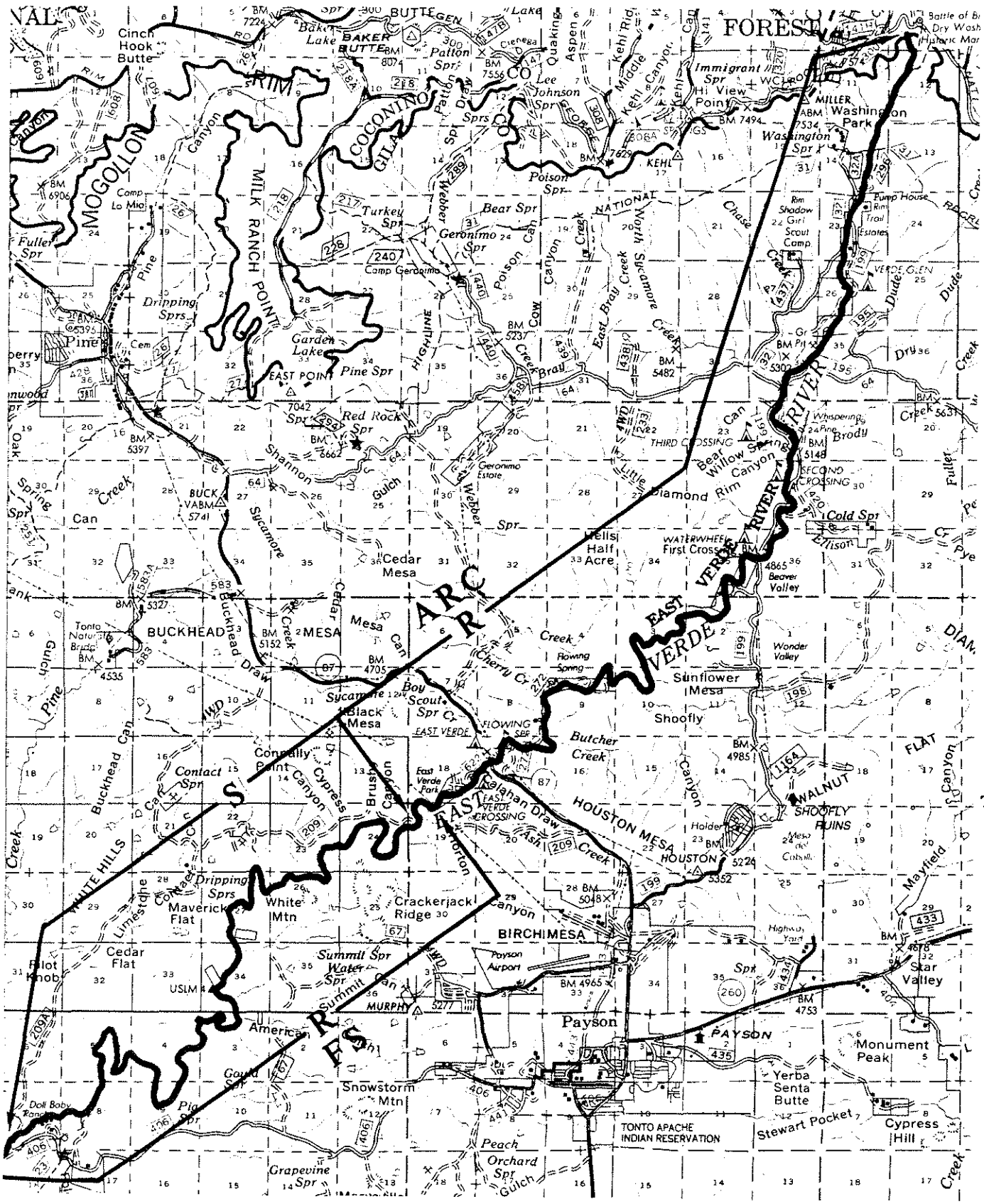
T.12 N.
T.11 N.
R.9 E.
R.10 E.
EAST VERDE RIVER
ARC
R
S
R
FS
FOREST
COCONINO
MOGOLLON
MILK RANCH POINT
Cinch Hook Butte
Baker Lake
Patton Spr
Immigrant Spr
Hi View Point
Washington Park
Poison Spr
Bear Spr
Turkey Spr
Geronimo Spr
Camp Geronimo
Dripping Sprs
Pine
Garden Lake
EAST POINT
Pine Spr
Red Rock Spr
Shannon Gulch
Webber
Diamond Rim
Cold Spr
Cedar Mesa
Wells Half Acre
BUCKHEAD MESA
Tonto Natural Bridge
Sycamore
Black Mesa
Boy Scout Spr
EAST VERDE
Connally Point
Contact Spr
Cypress Canyon
Brush Canyon
Flowing Spring
Sunflower Mesa
Shoofly
Butcher Creek
Wonder Valley
Beaver Valley
WALNUT
SHOOFLY RUINS
HOUSTON MESA
HOUSTON
Holder
Mayfield
Star Valley
WHITE HILLS
Limestone Canyon
Dripping Sprs
Maverick Flat
White Mtn
Crackerjack Ridge
BIRCH MESA
Payson Airport
Cedar Flat
Pilot Knob
Summit Spr
Water Spr
MURPHY
Payson
PAYSON
Monument Peak
Yerba Senta Butte
Stewart Pocket
Cypress Hill
Snowstorm Mtn
TONTO APACHE INDIAN RESERVATION
Peach Orchard Spr
Grapevine Spr
Doll Baby Ranch
Gold Spr
Pig Spr
Fuller Spr
Camp Lo Mio
Rim Shadow Girl Scout Camp
Pump House Rim Trail Estates
VERDE GLEN
Dude Creek
Dry Creek
Brody
Whispering Pine
THIRD CROSSING
SECOND CROSSING
FIRST CROSSING
WATERWHEEL
Ellison Cr
Pye Cr
Fuller Creek
Spring Creek
Oak Creek
Pine Creek
Buckhead Canyon
Buckhead Draw
Cherry Cr
Ash Creek
Kehl Spr
Kehl Canyon
Middle Canyon
Aspen Canyon
Quaking Aspen
Lee Johnson Spr
Cienega
Battle of Big Dry Wash Historic Marker

EAST VERDE RIVER

RIVER SEGMENT DESCRIPTION	**Segment 2** West bdy. of "East Verde Park " to West bdy of L.F. Ranch	**Segment 3** West bdy. of L.F. Ranch to Verde Wild River Area bdy.
TOTAL SEGMENT MILES	19.9	12.7
TOTAL FS MILES	19.4	12.6
ELIGIBILITY/ CLASSIFICATION	Yes/Recreational	Yes/Scenic
SUITABILITY	To be determined	To be determined
ARIZONA RIVER COALITION PROPOSAL	Scenic/Wild	Wild
OUTSTANDINGLY REMARKABLE VALUES	• Wildlife • Riparian	Same
SPECIAL DESIGNATIONS		Mazatzal Wilderness
FS PLANNING STATUS	In Progress	In Progress
RIVER CHARACTER	Major Stream with large areas of riparian habitat	Same
LAND MANAGERS	Forest Service (Tonto N.F.)	Same

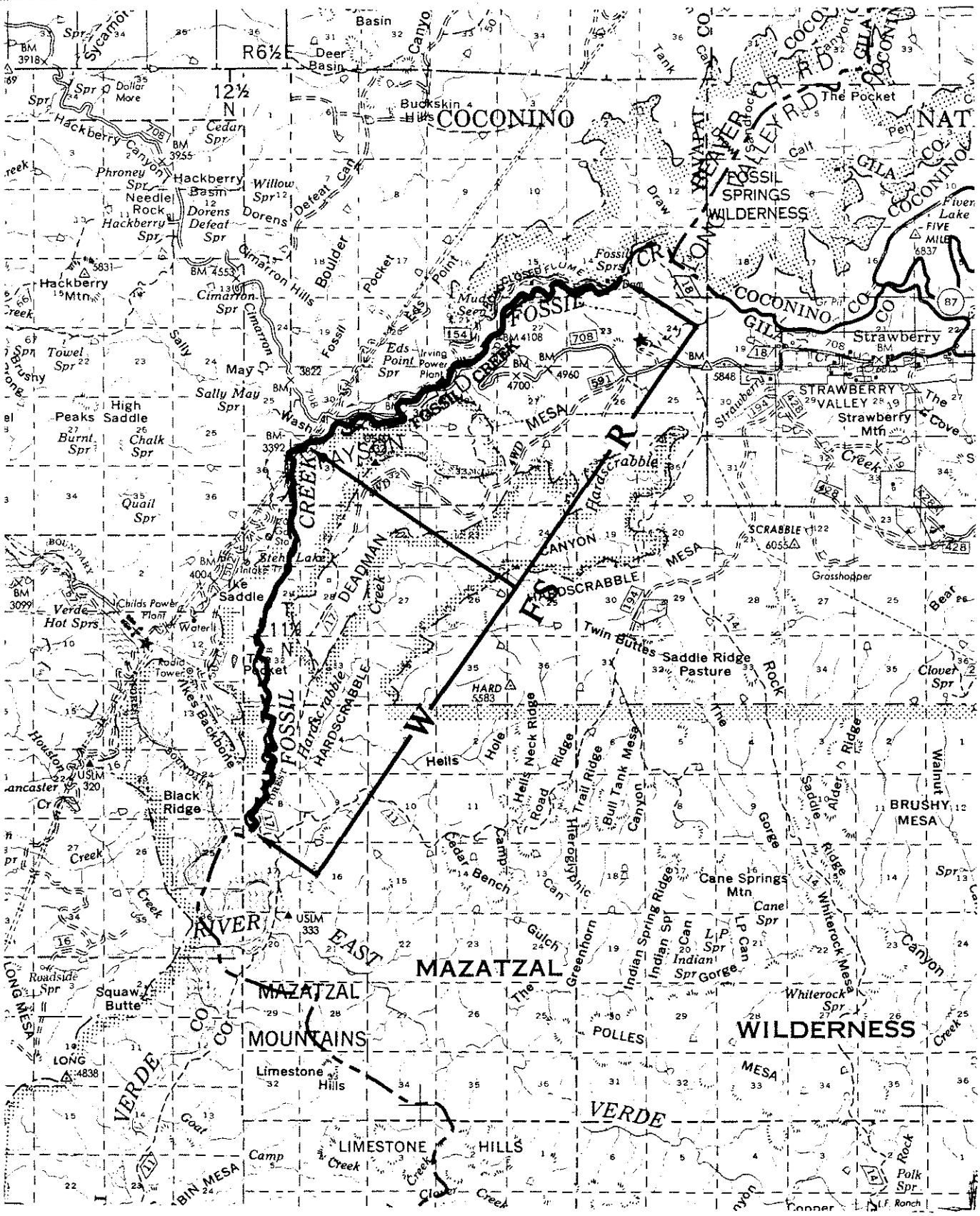

0 1 2 3 4
MILES

NORTH

FOSSIL CREEK

RIVER SEGMENT DESCRIPTION	Segment 1 Below A.P.S. dam to Mazatzal Wilderness bdy.	Segment 2 Mazatzal Wilderness bdy. to Verde Wild River Area bdy.
TOTAL SEGMENT MILES	6.9	6.6
TOTAL FS MILES	6.1	6.6
ELIGIBILITY/ CLASSIFICATION	Yes/Recreational	Yes/Wild
SUITABILITY	To be determined	To be determined
ARIZONA RIVER COALITION PROPOSAL	None	None
OUTSTANDINGLY REMARKABLE VALUES	•Geologic, Fish, Wildlife •Historic, Ecological •Riparian	Same
SPECIAL DESIGNATIONS		Mazatzal Wilderness
FS PLANNING STATUS	•In Progress	•In Progress
RIVER CHARACTER	Intermittant in upper reach. Large narrow canyon Special areas of geologic and historic interest.	
LAND MANAGERS	•Forest Service (Coconino and Tonto N.F.'s) •Private	Same

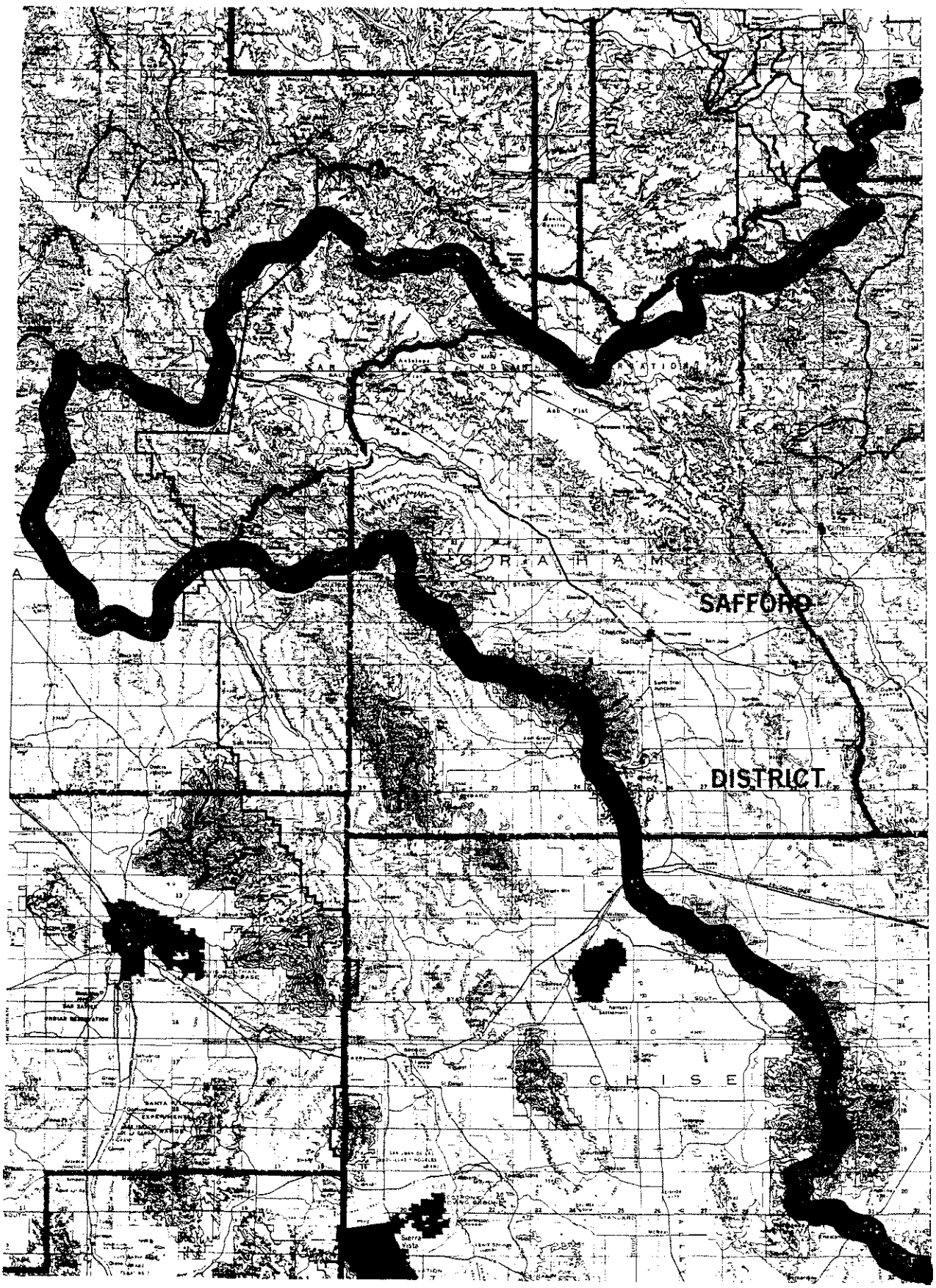

NORTH

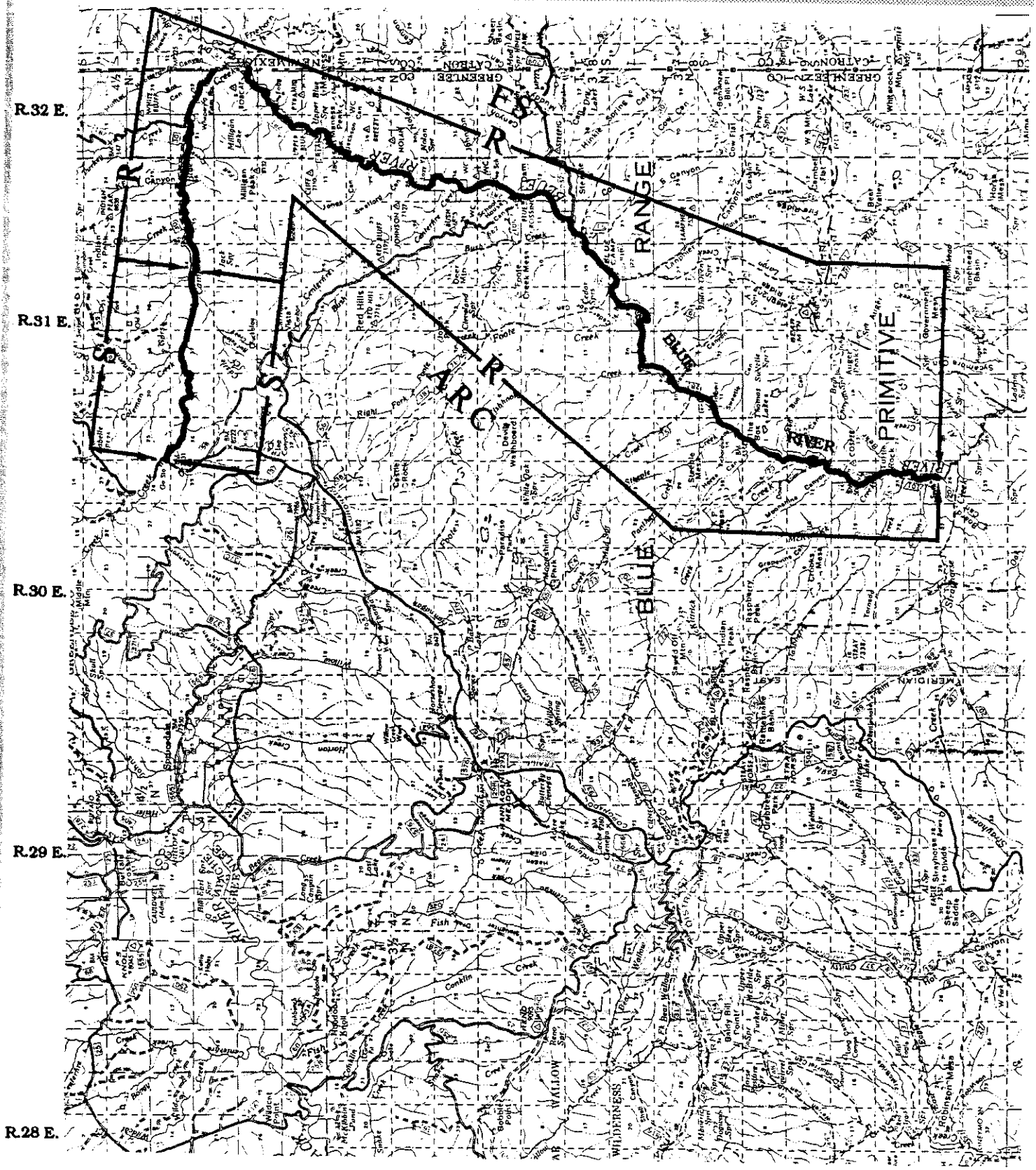
R.32 E.
R.31 E.
R.30 E.
R.29 E.
R.28 E.
T.4 N.
T.3 N.
T.2 N.
BLUE RIVER
PRIMITIVE
RANGE
WILDERNESS
WILLOW
Conklin Creek
Fish Trap
Red Hills
Foote Creek
Right Fork
Paradise
Moonshine Peak
Raspberry Peak
Indian Peak
Sleep Saddle
Robinson Mesa
Stinkhole Mesa
Government Mesa
Horse Mesa
Rattlesnake Lake
Rattlesnake Basin
Sawed Off Mtn
Stinkpot Mtn
Sugarloaf Mtn
Mulligan Lake
Mulligan Peak
Cliff Top
Hidden Lake
Long Campground
Long Lake
Caldwell (Adm Site)
Knoll Peak
Ridge Top
Ridge Lake
Ridge Spr
Ridge Creek
Ridge Canyon
Ridge Trail
Ridge Cabin
Ridge Meadow
Ridge Point
Ridge Tunnel
Ridge Mtn
Ridge Spring
Ridge Camp

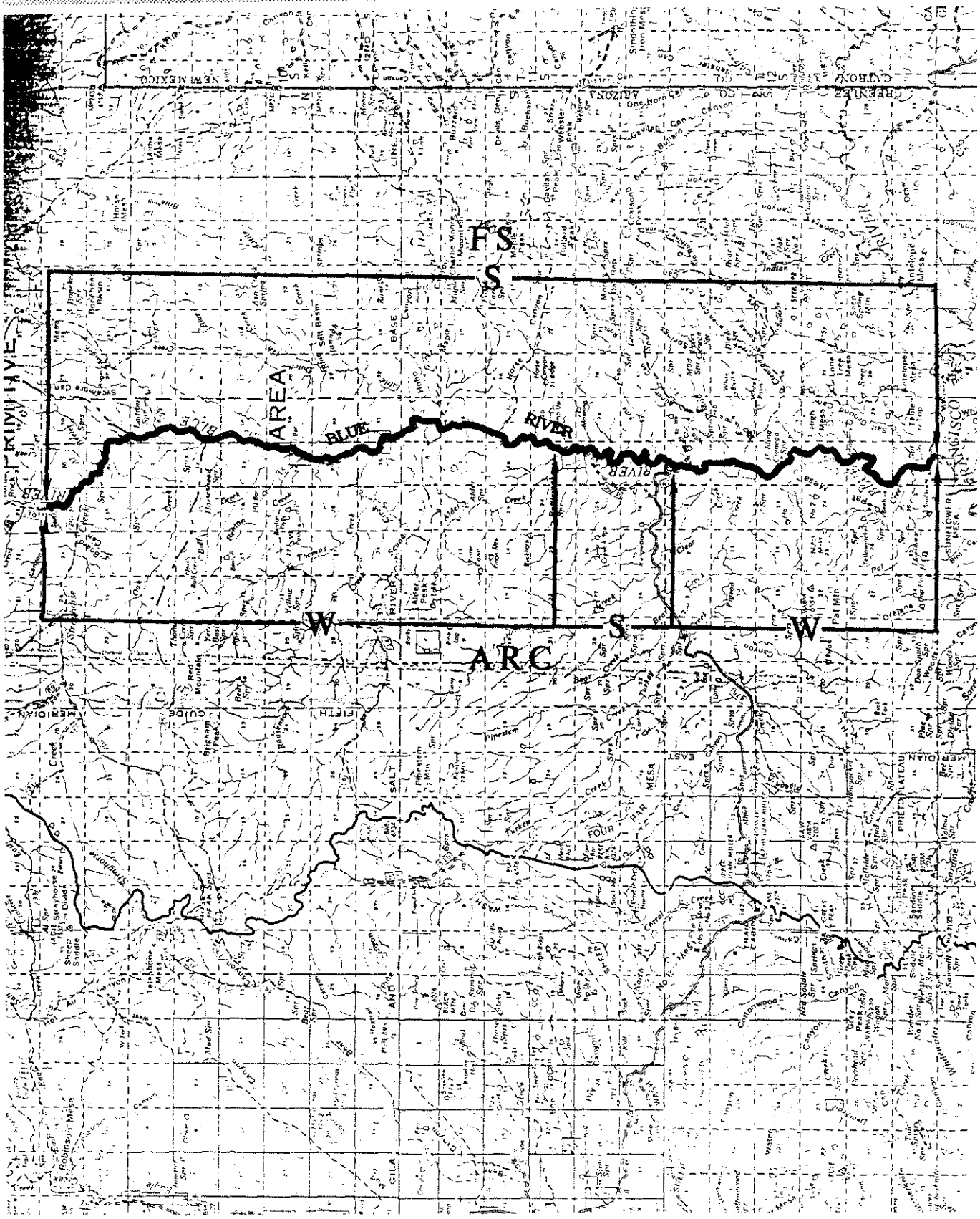
FS
S
AREA
BLUE
RIVER
W
S
W
ARC
NEW MEXICO
ARIZONA
T.1 N
T.1 S
T.2 S

BLUE RIVER

RIVER SEGMENT DESCRIPTION	Segment 1 Campbell Blue River from Hwy 666/191 to Luce Ranch	Segment 2 The Smith Place to confluence with San Francisco River	Segment 3 Above Luce Ranch through the Smith Place	Segment 4
TOTAL SEGMENT MILES	4.5	30.0	19.0	
TOTAL FS MILES	4.5	29.0	10.0	
ELIGIBILITY/ CLASSIFICATION	Yes/Scenic	Yes/Scenic	Yes/Recreational	
SUITABILITY	To Be Determined	"	"	
ARIZONA RIVER COALITION PROPOSAL	Yes/Scenic	Yes/Scenic & Wild	Yes/Recreational	
OUTSTANDINGLY REMARKABLE VALUES	•Scenic •Fish/Wildlife •Riparian	Scenic Recreation Fish & Wildlife Riparian Historic Cultural	Scenic Recreation Fish & Wildlife Riparian Historic Cultural	
SPECIAL DESIGNATIONS	•N/A	Partially within the Blue Range Primitive Area	Partially within the Blue Range Primitive Area	
FS LMP STATUS	•Continuing	Recommended for Study	Continuing	
RIVER CHARACTER	•Perennial	Perennial	Perennial	
LAND MANAGERS	•U.S. Forest Service Apache-Sitgreaves N.F.	FS/Private	FS/Private	

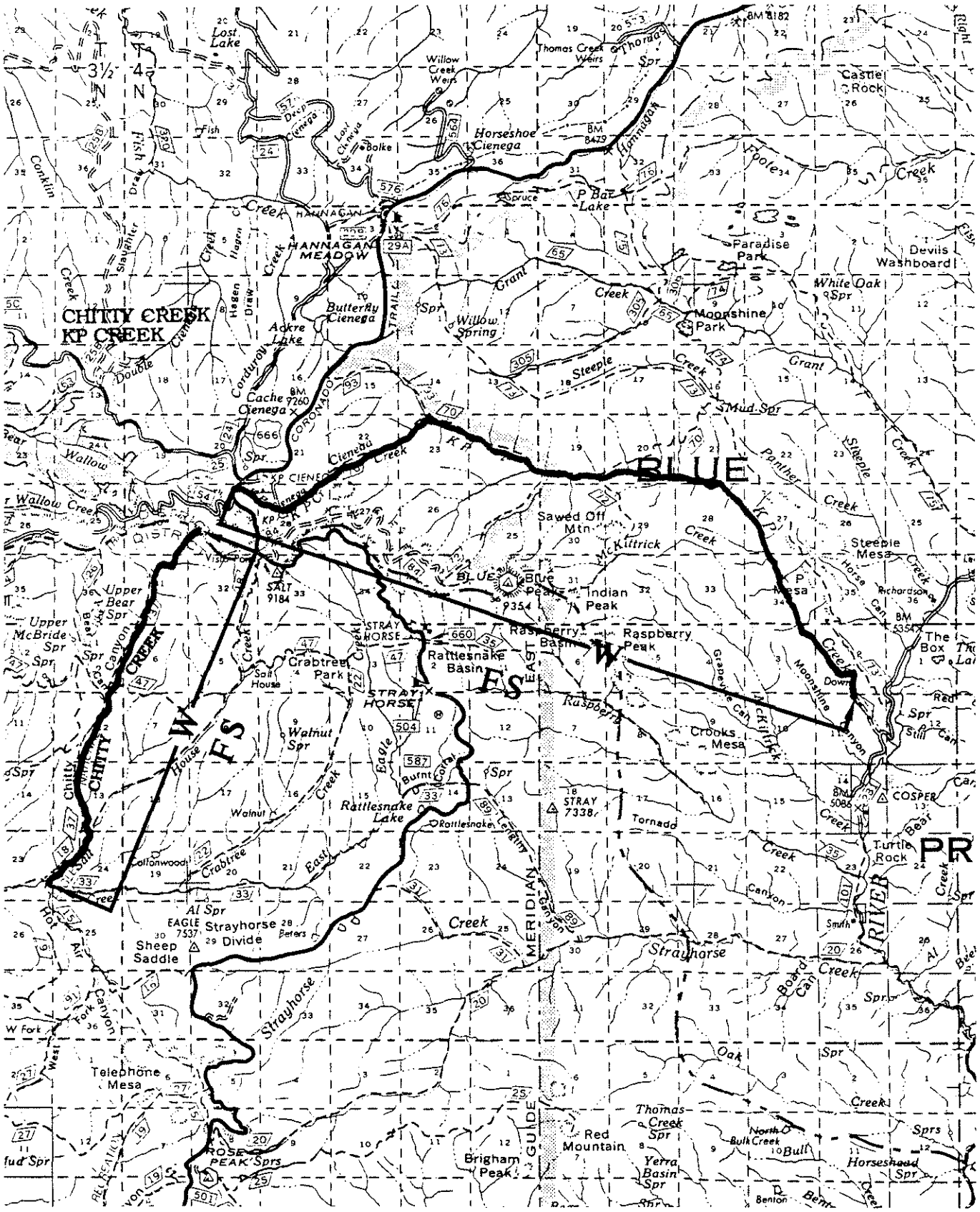

0 1 2 3 4
MILES

NORTH

CHITTY CREEK

RIVER SEGMENT DESCRIPTION	Segment 1 Headwaters to East Eagle Creek
TOTAL SEGMENT MILES	7.0
TOTAL FS MILES	7.0
ELIGIBILITY/ CLASSIFICATION	Yes/Wild
SUITABILITY	To be determined
ARIZONA RIVER COALITION PROPOSAL	None
OUTSTANDINGLY REMARKABLE VALUES	•Scenic •Recreational •Wildlife
SPECIAL DESIGNATIONS	•None
FS LMP STATUS	•Continuing
RIVER CHARACTER	•Maple covered canyons
LAND MANAGERS	•U.S. Forest Service, Apache-Sitgreaves N.F.

EAGLE CREEK

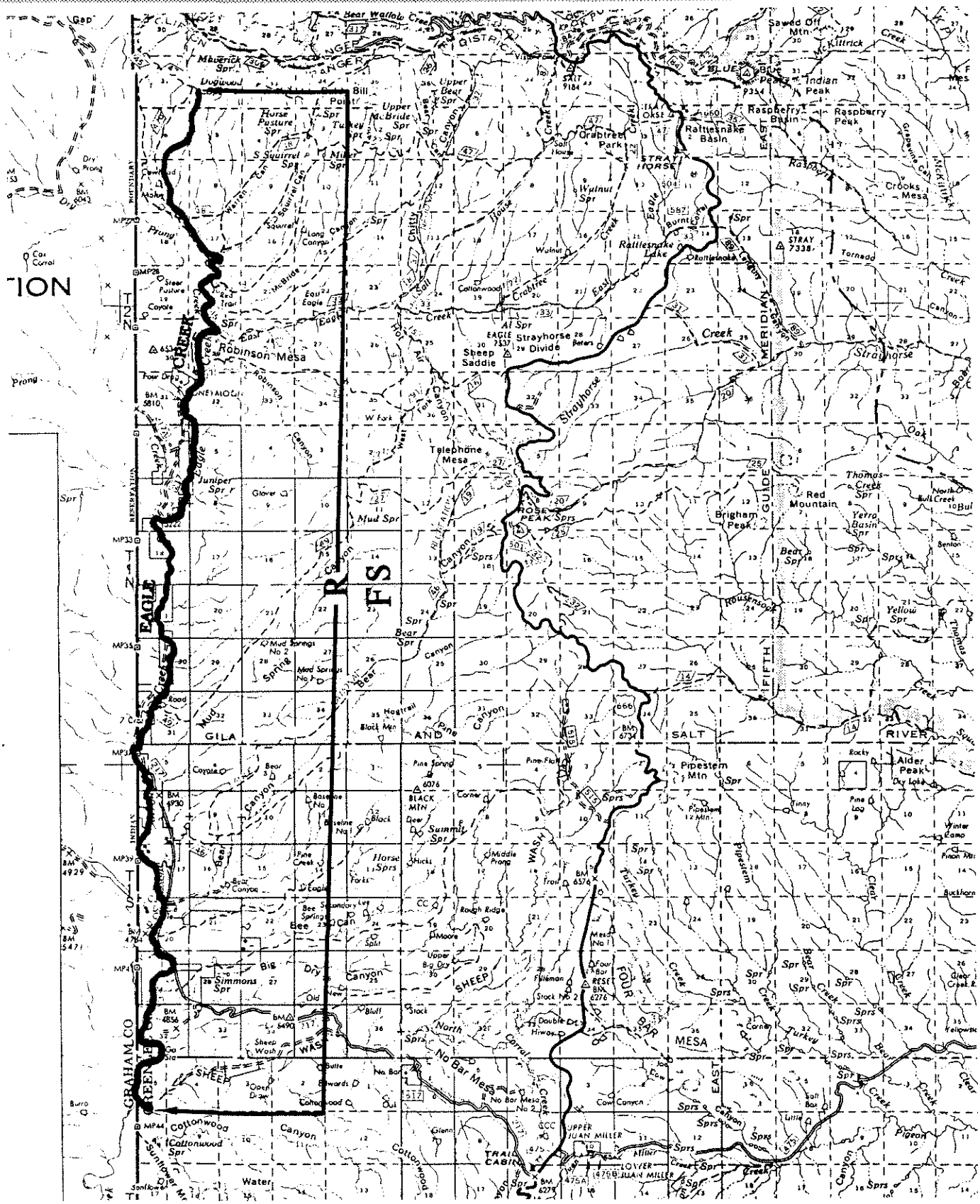
T.2 N.
T.1 N.
T.1 S.
R.28 E.
R.29 E.
EAGLE CREEK
Robinson Mesa
Telephone Mesa
Strayhorse Divide
Sheep Saddle
Rattlesnake Basin
Rattlesnake Lake
Raspberry Peak
Crooks Mesa
Red Mountain
Brigham Peak
Pipestem Mtn
Alder Peak
Black Mtn
Rose Peak
Juniper Spr
Mud Spr
Bear Spr
Sheep Wash
Cottonwood Canyon
Big Dry Canyon
Simmons Spr
No Bar Mesa
Four Bar Mesa
Upper Juan Miller
Lower Juan Miller
Trail Cabin
Gila and Salt River
Fifth Meridian
Gila and Salt River Meridian
Gila Cons. Res.
Graham Co
Apache Co
Gila Co
Maverick Spr
Dogwood
Horse Pasture Spr
Crabtree Park
Walnut Spr
Tornado
Strayhorse
Oak
Thomas Creek Spr
Yellow Spr
Pipestem
Rocky
Winter Camp
Pinon Mtn
Buckhorn
Pigeon
Water
Cottonwood Spr
Sunflower Mtn
Burro
Cox Corral
Dry Prong
Four Drop
Steer Pasture
Coyote
Glover
Mud Springs No 2
Mud Springs No 1
Baseline No 1
Pine Spring
Summit Spr
Middle Prong
Rough Ridge
Moore
Fisherman
Double Dr
Hiway
Stock No 2
Cow Canyon
Glenn
Bluff
Edwards
Open Draw
Sheep Wash
Bear Canyon
Pine Creek
Horse Spr
Bee Spr
Secondary Lev
Bee Springs
Can
Split
Upper Big Dry
Old
New
Stock
North
Corral
Joe
Cow
Soil Box
Little
Pipestem Mtn
Tinny
Pine Log
Alder Peak
Dry Lake
Bull Creek
North Bull Creek
Yerra Basin Spr
Senton
Housensack
Thomas
Burnt
Oak
Cottonwood
Crabtree
Walnut
Tornado
Strayhorse
Rattlesnake
Raspberry
Saved Off Mtn
McKittrick
Indian Peak
Bear Wallow Creek
Upper Bear Spr
McBride Spr
S Squirrel Spr
Mud Spr
Long Canyon
Four Drop
Steer Pasture
Coyote
Glover
Juniper Spr

RIVER SEGMENT DESCRIPTION	Segment 1 Headwaters to Sheep Wash
TOTAL SEGMENT MILES	26.0
TOTAL FS MILES	20.0
ELIGIBILITY/ CLASSIFICATION	Yes/Rec
SUITABILITY	To be determined
ARIZONA RIVER COALITION PROPOSAL	None
OUTSTANDINGLY REMARKABLE VALUES	•Fish •Wildlife
SPECIAL DESIGNATIONS	•None
FS LMP STATUS	•Continuing
RIVER CHARACTER	•Perennial
LAND MANAGERS	•U.S. Forest Service, Apache-Sitgreaves N.F. •Private •San Carlos Indian Res.

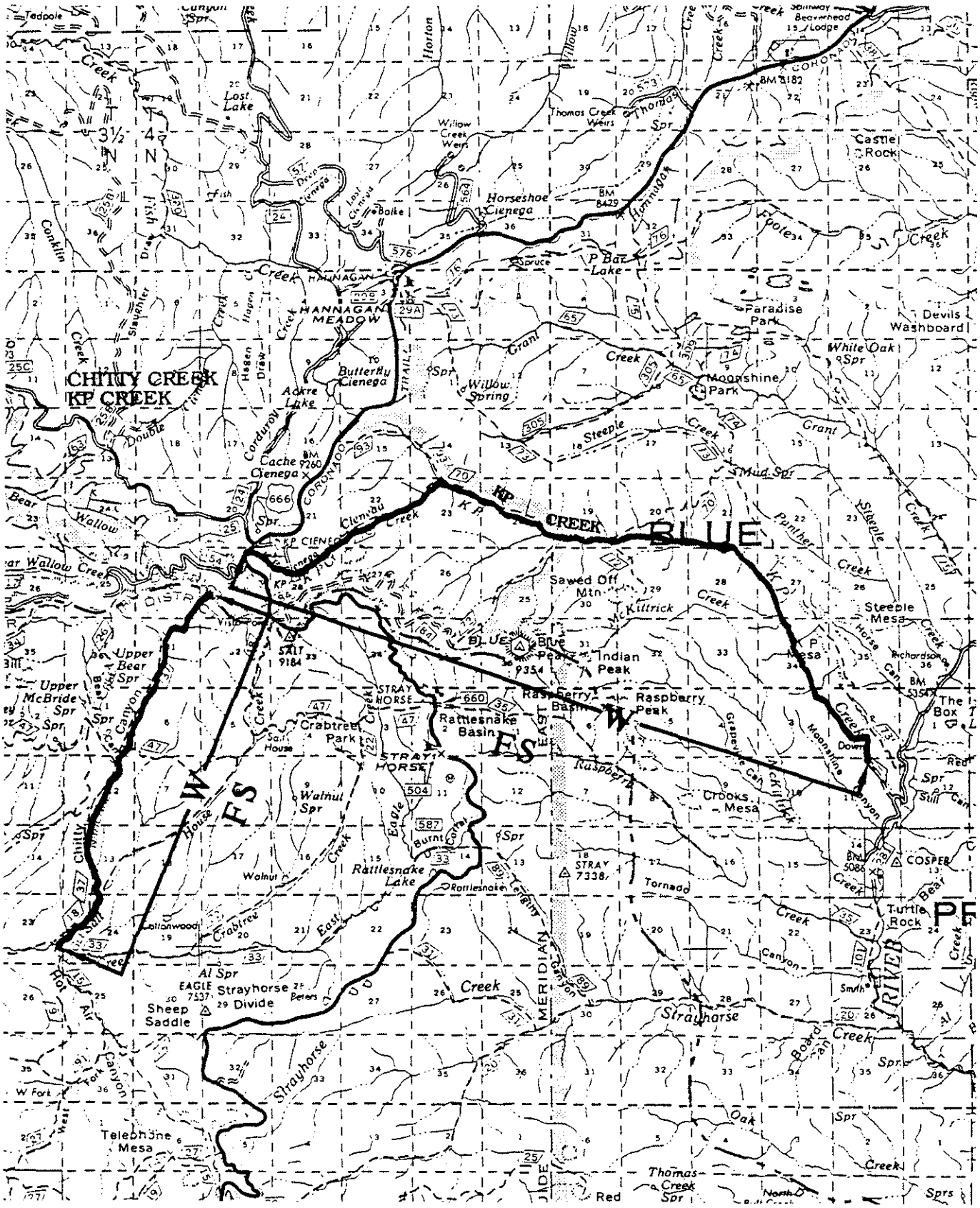
CHITTY CREEK
KP CREEK
BLUE
RIVER
HANNAGAN MEADOW
Horseshoe Cienega
Butterfly Cienega
Cache Cienega
Lost Lake
Aokre Lake
Willow Spring
Paradise Park
Moonshine Park
Castle Rock
Devils Washboard
Steeple Mesa
Sawed Off Mtn
Indian Peak
Raspberry Peak
Raspberry Basin
Rattlesnake Basin
Crabtree Park
Crooks Mesa
Tornado
Tuttle Rock
COSPER
Sheep Saddle
Strayhorse Divide
Telephone Mesa
Walnut Spr
Rattlesnake Lake
Thomas Creek Spr
Steeple Creek
Grant Creek
Mud Spr
Panther Creek
Upper Bear Spr
Upper McBride Spr
Chitty Creek
Strayhorse Creek
Crabtree Creek
Eagle Creek
Burnt Corral
Bear Wallow Creek
Thomas Creek Weirs
Willow Creek Weirs
Horton Creek
Hannagan Creek
Corduroy Creek
Double Creek
Conklin Creek
Fish Creek
Hagen Draw
Slaughter Creek
Grapevine Canyon
Moonshine Canyon
Richardson Canyon
Still Canyon
Bear Canyon
Board Canyon
Oak Creek
Red Spr
Tadpole Canyon Spr
Beaverhead Lodge
CORONADO
STRAY HORSE
EAST
MERIDIAN
T.3 N.
T.2 N.
R.29 E.
R.30 E.
0 1 2 3 4
MILES
NORTH

KP CREEK

RIVER SEGMENT DESCRIPTION	Segment 1 KP Trailhead /Cienega to Private Land
TOTAL SEGMENT MILES	11.0
TOTAL FS MILES	11.0
ELIGIBILITY/ CLASSIFICATION	Yes/Wild
SUITABILITY	To Be Determined
ARIZONA RIVER COALITION PROPOSAL	None
OUTSTANDINGLY REMARKABLE VALUES	•Scenic
SPECIAL DESIGNATIONS	•Mostly within the Blue Range Primitive Area Recreation Area
FS LMP STATUS	•Continuing
RIVER CHARACTER	•Perennial •Waterfalls •Narrow Canyon •Riparian vegetation
LAND MANAGERS	•U.S. Forest Service, Apache-Sitgreaves N.F.

PIGEON CREEK

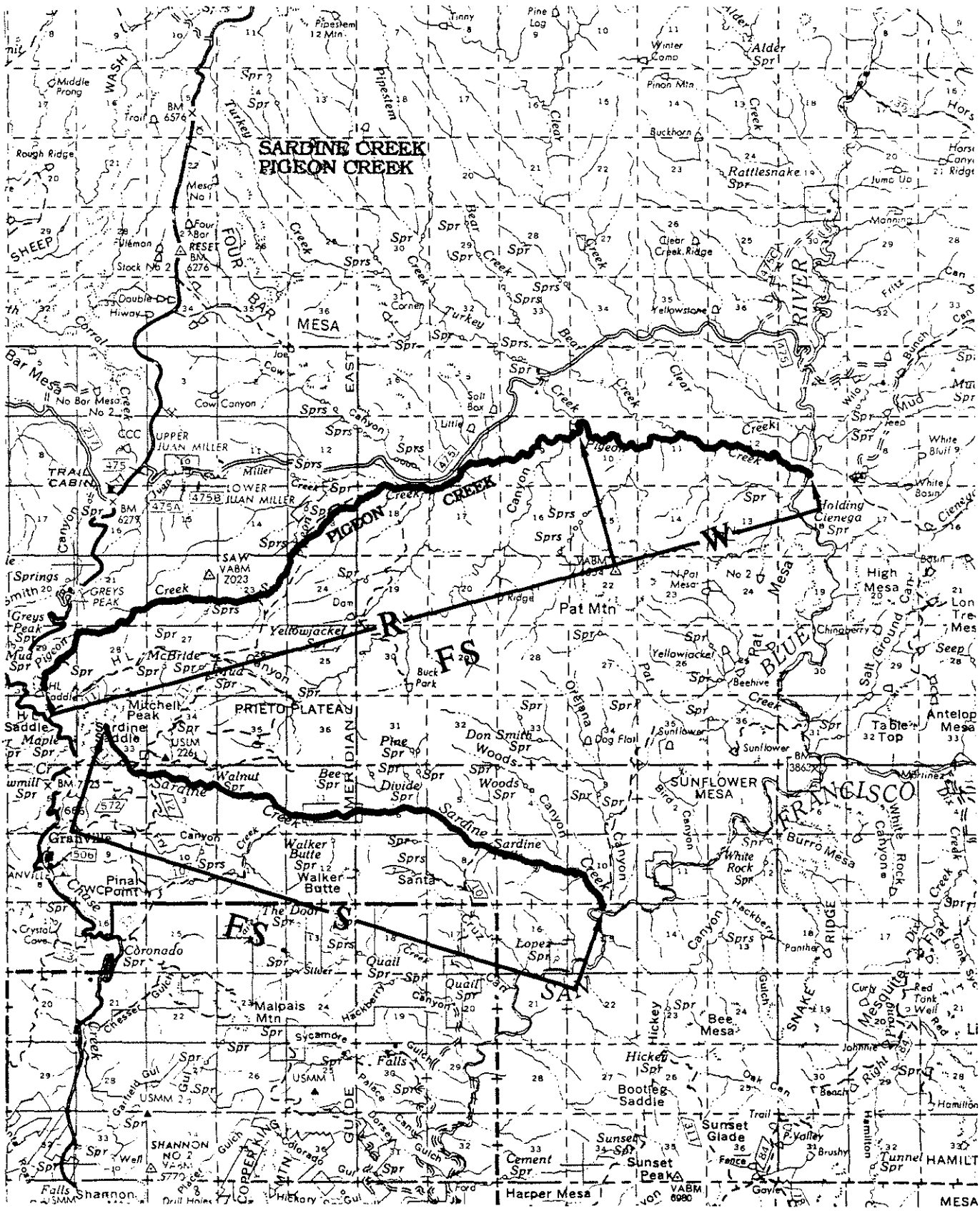

0 1 2 3 4

MILES

NORTH

PIGEON CREEK

RIVER SEGMENT DESCRIPTION	Segment 1 Headwaters to Turkey Creek	Segment 2 Turkey Creek to confluence w/ Blue River
TOTAL SEGMENT MILES	12.5	3.5
TOTAL FS MILES	11.5	3.5
ELIGIBILITY/ CLASSIFICATION	Yes/recreation	Yes/Wild
SUITABILITY	To Be Determined	
ARIZONA RIVER COALITION PROPOSAL	None	None
OUTSTANDINGLY REMARKABLE VALUES	•Cultural	Cultural
SPECIAL DESIGNATIONS	•None	None
FS LMP STATUS	•Continuing	Continuing
RIVER CHARACTER	•Perennial •Steep canyon •Waterfalls	Perennial Steep canyon
LAND MANAGERS	•U.S. FS, Apache-Sitgreaves N.F. Private	U.S. Forest Service, Apache-Sitgreaves N.F.

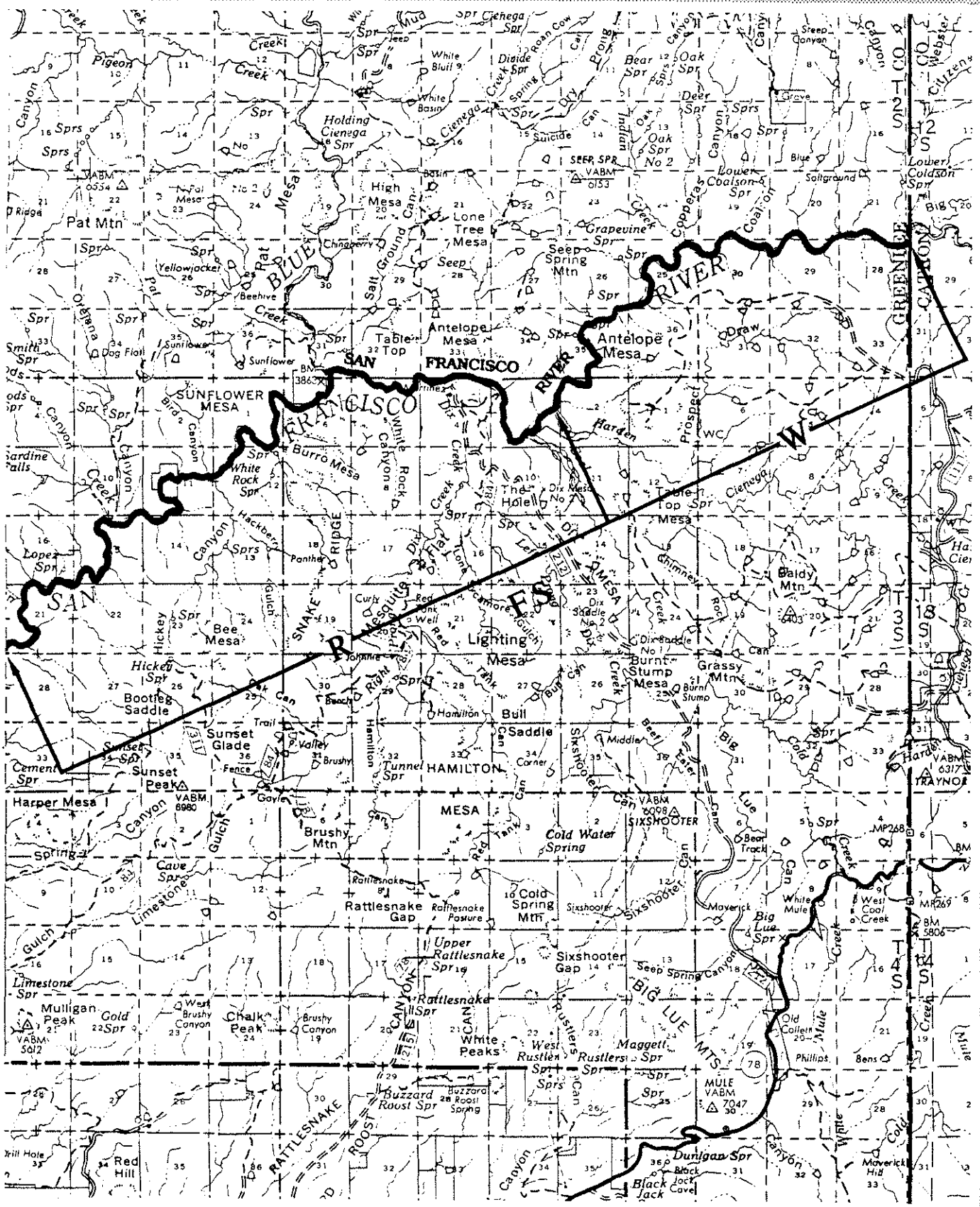
T.2 S.
T.3 S.
T.4 S.
R.30 E.
R.31 E.
R.32 E.
SAN FRANCISCO RIVER
BLUE RIVER
GREENLEE CO.
ARIZONA
Pat Mtn
High Mesa
Holding Cienega Spr
Lone Tree Mesa
Seep Spring Mtn
Antelope Mesa
Table Top
SUNFLOWER MESA
Burro Mesa
The Hotel
Table Top Mesa
Bee Mesa
Lighting Mesa
Burnt Stump Mesa
Grassy Mtn
Baldy Mtn
Bootleg Saddle
Sunset Glade
Sunset Peak
Harper Mesa
Brushy Mtn
HAMILTON MESA
Bull Saddle
Cold Water Spring
SIXSHOOTER
Rattlesnake Gap
Cold Spring Mtn
Sixshooter Gap
Upper Rattlesnake Spr
Rattlesnake Spr
Mulligan Peak
Chalk Peak
White Peaks
West Rustlers Spr
Maggett Spr
BIG LUE MTS
MULE
Buzzard Roost Spr
RATTLESNAKE ROOST
Red Hill
Dunigan Spr
Black Jack
Maverick Hill
TRAYNOR
0 1 2 3 4
MILES
NORTH

RIVER SEGMENT DESCRIPTION	Segment 1 AZ/NM State Line to Hardin Cienga	Segment 2 Hardin Cienega to Forest Boundary
TOTAL SEGMENT MILES	9	13
TOTAL FS MILES	9	10.5
ELIGIBILITY/ CLASSIFICATION	Yes/Wild	Yes/Recreational
SUITABILITY	To Be Determined	"
ARIZONA RIVER COALITION PROPOSAL	Yes/ Not Classified	Yes/ Not Classified
OUTSTANDINGLY REMARKABLE VALUES	•Scenic •Recreational •Fish & Wildlife •Riparian	Recreational Fish Wildlife
SPECIAL DESIGNATIONS	•None	None
FS LMP STATUS	•Continuing	Continuing
RIVER CHARACTER	•Perennial •Narrow boxes	Perennial
LAND MANAGERS	•U.S. FS, Apache-Sitgreaves N.F./ Private	FS/BLM State/Private

Note: The San Francisco River was previously evaluated in the early 1980s and was not recommended for designation by the Secretary of Agriculture.

SARDINE CREEK

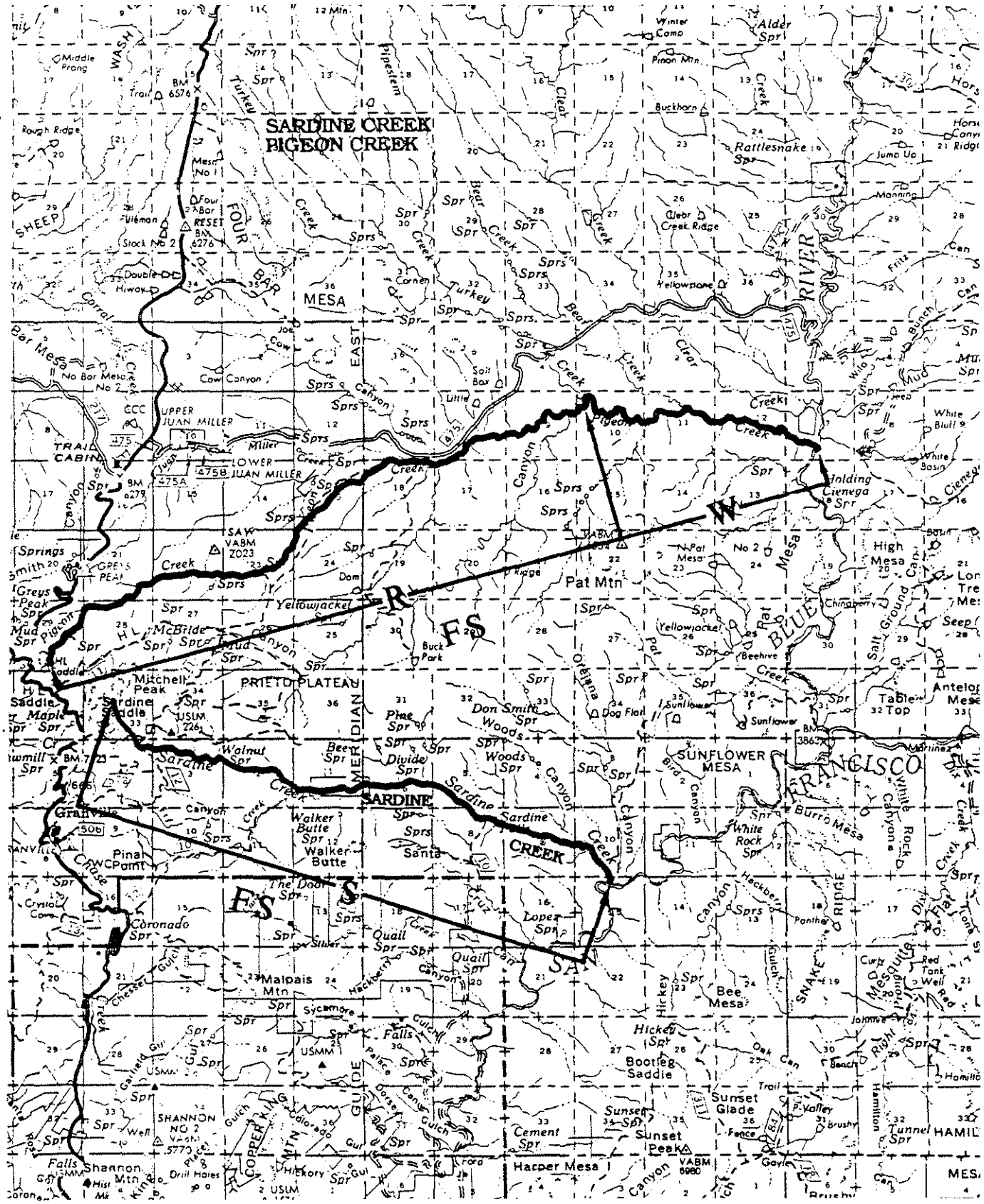

SARDINE CREEK

RIVER SEGMENT DESCRIPTION	**Segment 1** Headwaters to San Francisco River
TOTAL SEGMENT MILES	9.0
TOTAL FS MILES	8.0
ELIGIBILITY/ CLASSIFICATION	Yes/Scenic
SUITABILITY	To be determined
ARIZONA RIVER COALITION PROPOSAL	•None
OUTSTANDINGLY REMARKABLE VALUES	•Scenic
SPECIAL DESIGNATIONS	•No
FS LMP STATUS	•Continuing
RIVER CHARACTER	•Has falls •Pools up during the summer
LAND MANAGERS	•U.S. Forest Service, Apache-Sitgreaves N.F. •Private

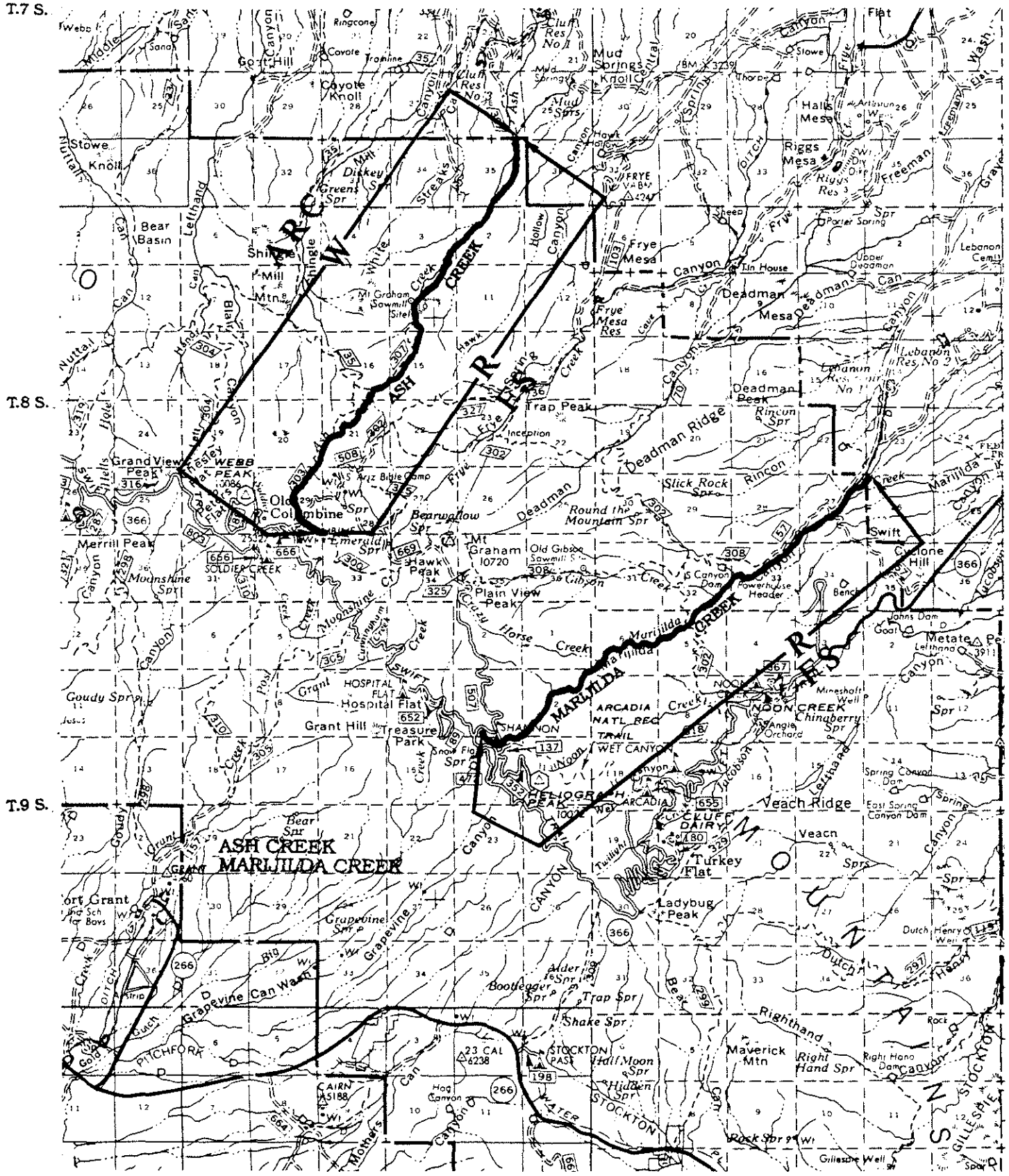

0 1 2 3 4

MILES

NORTH

RIVER SEGMENT DESCRIPTION	**Segment 1** Headwaters to diversion for Cluff Ranch
TOTAL SEGMENT MILES	6.2
TOTAL FS MILES	6.2
ELIGIBILITY/ CLASSIFICATION	Yes/ Recreational
SUITABILITY	Not Determined
ARIZONA RIVER COALITION PROPOSAL	Wild
OUTSTANDINGLY REMARKABLE VALUES	•Scenic •Historic •Ecological
SPECIAL DESIGNATIONS	•Mt. Graham Wilderness Study Area (most of segment)
FS PLANNING STATUS	•Coronado National Forest Plan and EIS (1986) •Amendment Process Ongoing
RIVER CHARACTER	•Perennial, with intermittent reaches •Mixed broadleaf riparian vegetation •Variable rugged steep slopes and deep canyons and falls
LAND MANAGERS	•Coronado National Forest

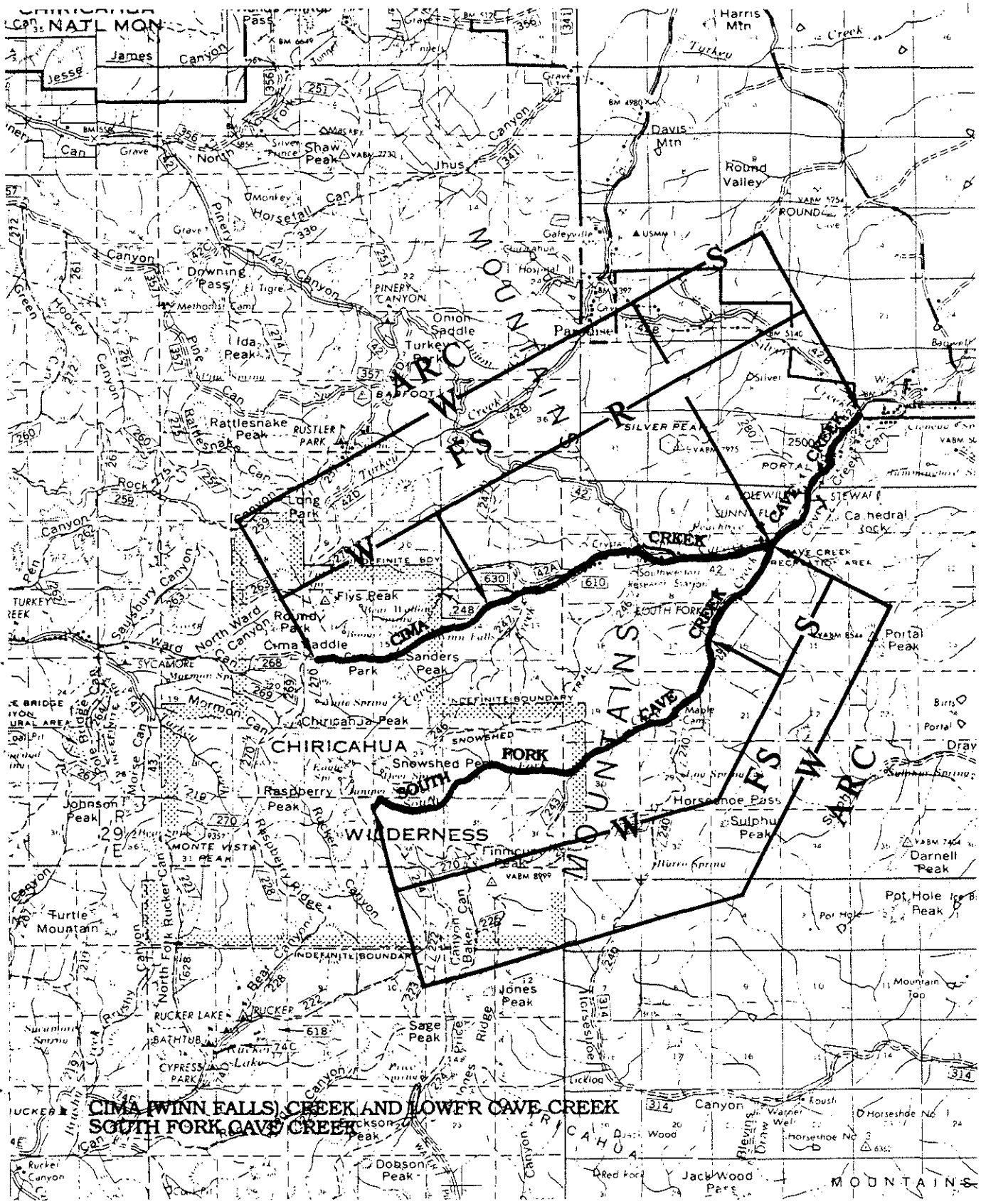
T.17 S.
T.18 S.
T.19 S.
R.30 E.
R.31 E.
CHIRICAHUA
WILDERNESS
SOUTH FORK
CAVE CREEK
CIMA
WINN FALLS
SARCWFS
MOUNTAINS
Cima Saddle
Sanders Peak
Chiricahua Peak
Snowshed Peak
Raspberry Peak
Flys Peak
Long Park
Round Park
Rattlesnake Peak
Ida Peak
Onion Saddle
Turkey Park
Downing Pass
Pinery Canyon
Horsetail Can
Shaw Peak
Jhus
Harris Mtn
Davis Mtn
Round Valley
Portal Peak
Horseshoe Pass
Sulphur Peak
Darnell Peak
Pot Hole Peak
Mountain Top
Jones Peak
Sage Peak
Turtle Mountain
Johnson Peak
Dobson Peak
Jackwood Pass
Cathedral Rock
Silver Peak
Rucker Lake
Bathtub
Cypress Park
Mormon Can
Ward Canyon
Gaulsbury Canyon
Rucker Canyon
Bear Canyon
Price Canyon
Baker Canyon
Jones Ridge
Raspberry Ridge
Pine Canyon
Green Canyon
Hoovey Canyon
Rock Canyon
Pen Canyon
Turkey Creek
Sycamore Can
Morse Can
Bridge Can
Rucker Can
North Fork Rucker Can
Brushy Canyon
Lickloo Canyon
Blevins Draw
Horseshoe Canyon
Dry Wood
Red Rock
Jesse James Canyon
Grave Can
Silver Prince
Methodist Camp
Galeyville
Paradise
Portal
Stewart
Sunny Flat
Southwestern Research Station
Cave Creek Recreation Area
Indefinite Boundary
Snowshed
Monte Vista Peak
Finnegan Peak
Pot Hole
Mapleton Camp
Horseshoe No 1
Horseshoe No 2
Horseshoe No 3
Jackwood Pass
Dray
Butts
Turkey Creek
Silver Creek
Cave Creek
South Fork
Cima Falls
Sulphur Spring
Warner Well
Rucker Canyon
Dobson Peak
Jones Peak
Sage Peak
Rucker Lake
Bathtub
Cypress Park

SOUTH FORK CAVE CREEK

RIVER SEGMENT DESCRIPTION	Segment 1 (Upper) Headwaters to Wilderness Bdy	Segment 2 (Lower) Wilderness Bdy to Cave Creek confluence
TOTAL SEGMENT MILES	6.2	1.4
TOTAL FS MILES	6.2	1.4
ELIGIBILITY/ CLASSIFICATION	Yes/ Wild	Yes/ Scenic
SUITABILITY	Not Determined	Not Determined
ARIZONA RIVER COALITION PROPOSAL	.Wild	Wild

OUTSTANDINGLY REMARKABLE VALUES

- Scenic and Recreational
- Geologic and Wildlife
- Riparian and Ecological

SPECIAL DESIGNATIONS

- Chiricahua Wilderness (Upper segment)
- Zoological-Botanical Area (Lower segment)

FS PLANNING STATUS

- Coronado National Forest Plan and EIS (1986)
- Amendment Process Ongoing

RIVER CHARACTER

- Perennial, with intermittent reaches
- Mixed broadleaf riparian vegetation
- Highly diverse flora/fauna, spectacular spires,caves, cliffs, and arches, narrow deep canyon, internationally recognized birding spot

LAND MANAGERS

- Coronado National Forest

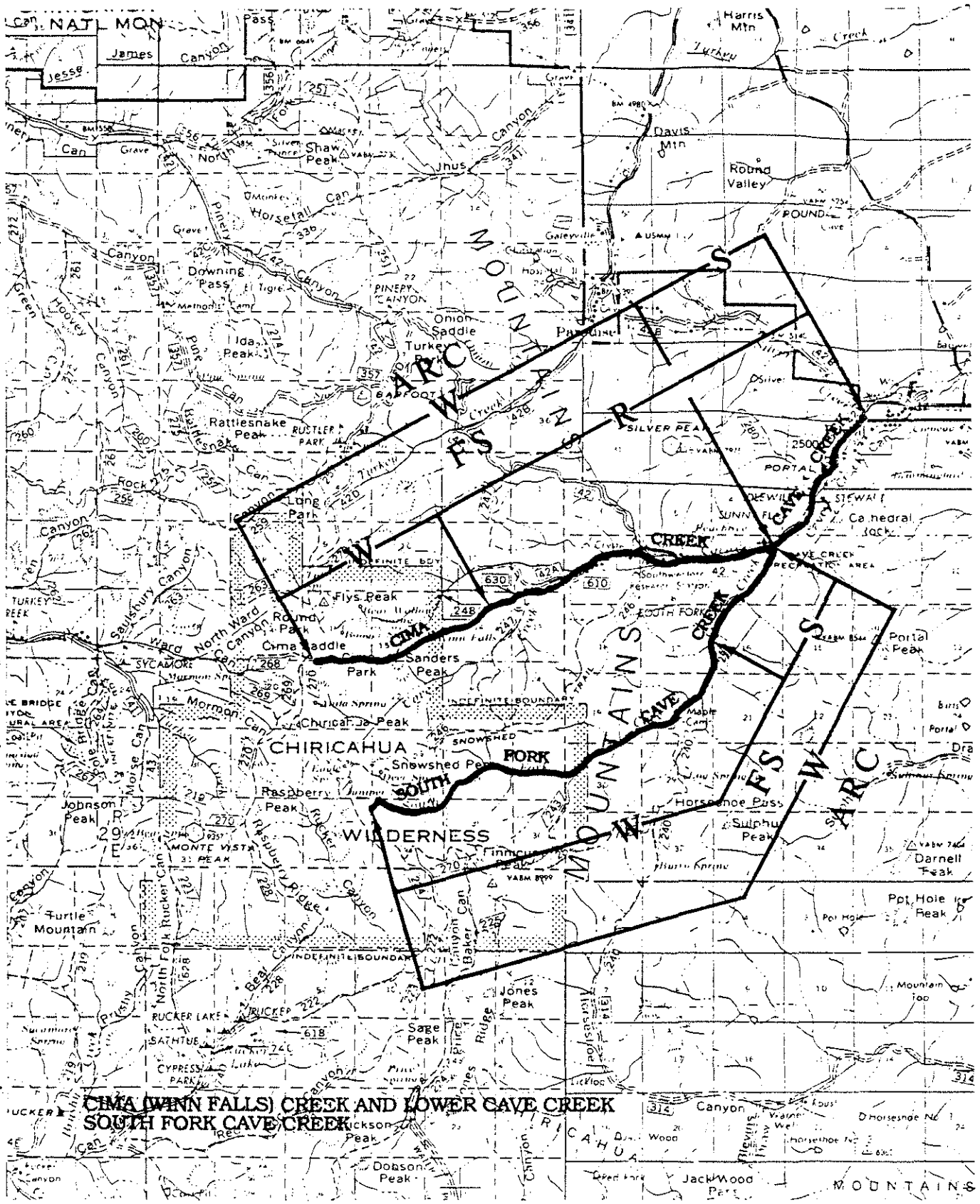

0 1 2 3 4
MILES

NORTH

CIMA (WINN FALLS) CREEK AND LOWER CAVE CREEK

RIVER SEGMENT DESCRIPTION	Segment 1 (Cima Creek) Headwaters to Wilderness Boundary	Segment 2 (Lower) Wilderness Bdy to Forest Bdy. (near Portal)
TOTAL SEGMENT MILES	2.5	7.0
TOTAL FS MILES	2.5	5.0
ELIGIBILITY/ CLASSIFICATION	Yes/ Wild	Yes/ Recreational
SUITABILITY	Not Determined	Not Determined
ARIZONA RIVER COALITION PROPOSAL	Wild	Wild/Scenic
OUTSTANDINGLY REMARKABLE VALUES	•Scenic, Recreational, Geologic •Fish, Wildlife, Historic •Riparian	
SPECIAL DESIGNATIONS	•Chiricahua Wilderness (Cima Creek portion)	
FS PLANNING STATUS	•Coronado National Forest Plan and EIS (1986) •Amendment Process Ongoing	
RIVER CHARACTER	•Perennial, with intermittent reaches •Mixed broadleaf riparian veg. from conifer down to mesquite •Waterfalls, variable deep canyon, large escarpments	
LAND MANAGERS	•Coronado National Forest •Private (inholdings)	

MARIJILDA CREEK

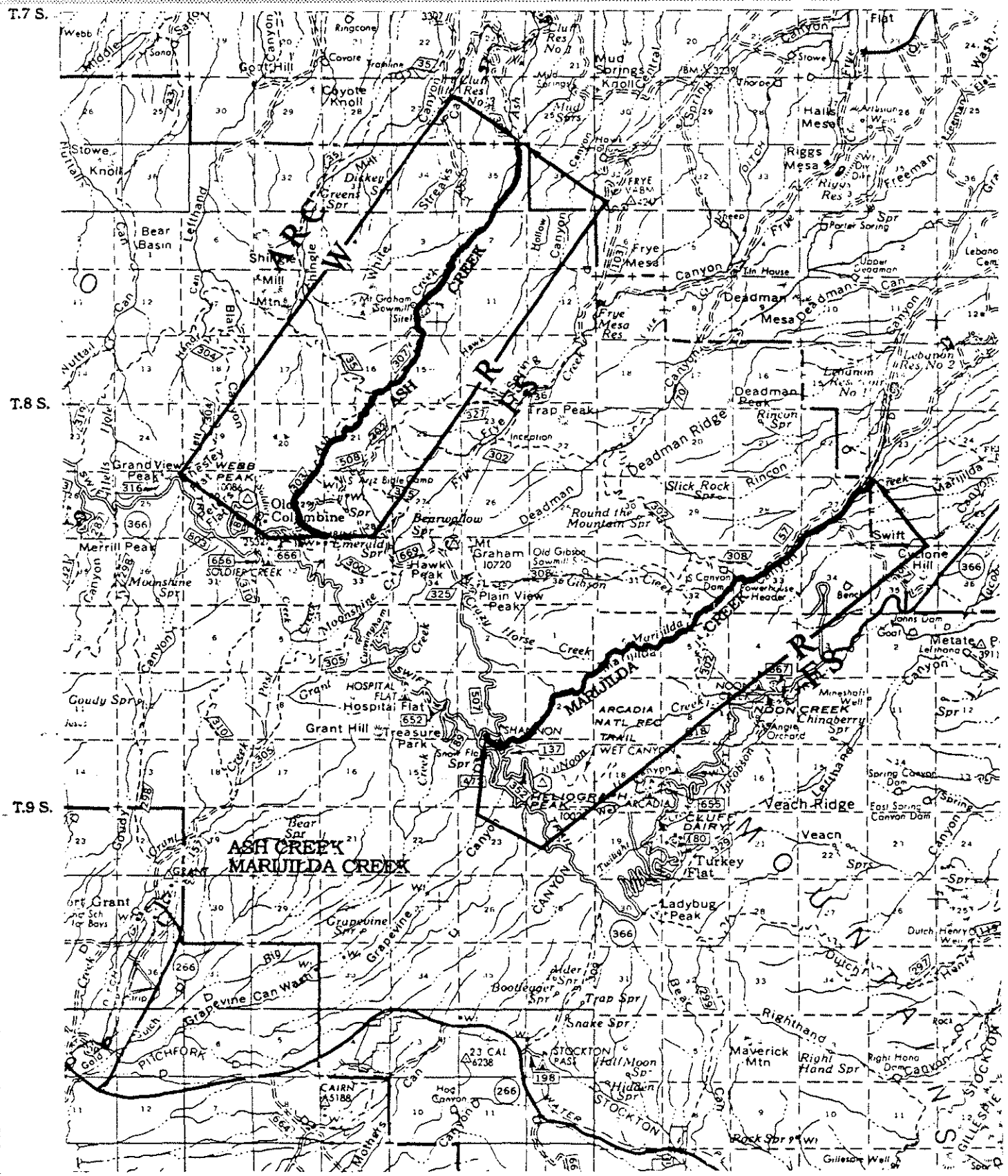

0 1 2 3 4

MILES

NORTH

RIVER SEGMENT DESCRIPTION	**Segment 1** Headwaters to Forest Boundary
TOTAL SEGMENT MILES	7.0
TOTAL FS MILES	7.0
ELIGIBILITY/ CLASSIFICATION	Yes/ Recreational
SUITABILITY	Not Determined
ARIZONA RIVER COALITION PROPOSAL	N/A
OUTSTANDINGLY REMARKABLE VALUES	•Cultural
SPECIAL DESIGNATIONS	•Mt. Graham Wilderness Study Area (most of segment)
FS PLANNING STATUS	•Coronado National Forest Plan and EIS (1986) •Amendment Process Ongoing
RIVER CHARACTER	•Perennial, with intermittent reaches •Riparian vegetation •Variable, rugged canyon
LAND MANAGERS	•Coronado National Forest

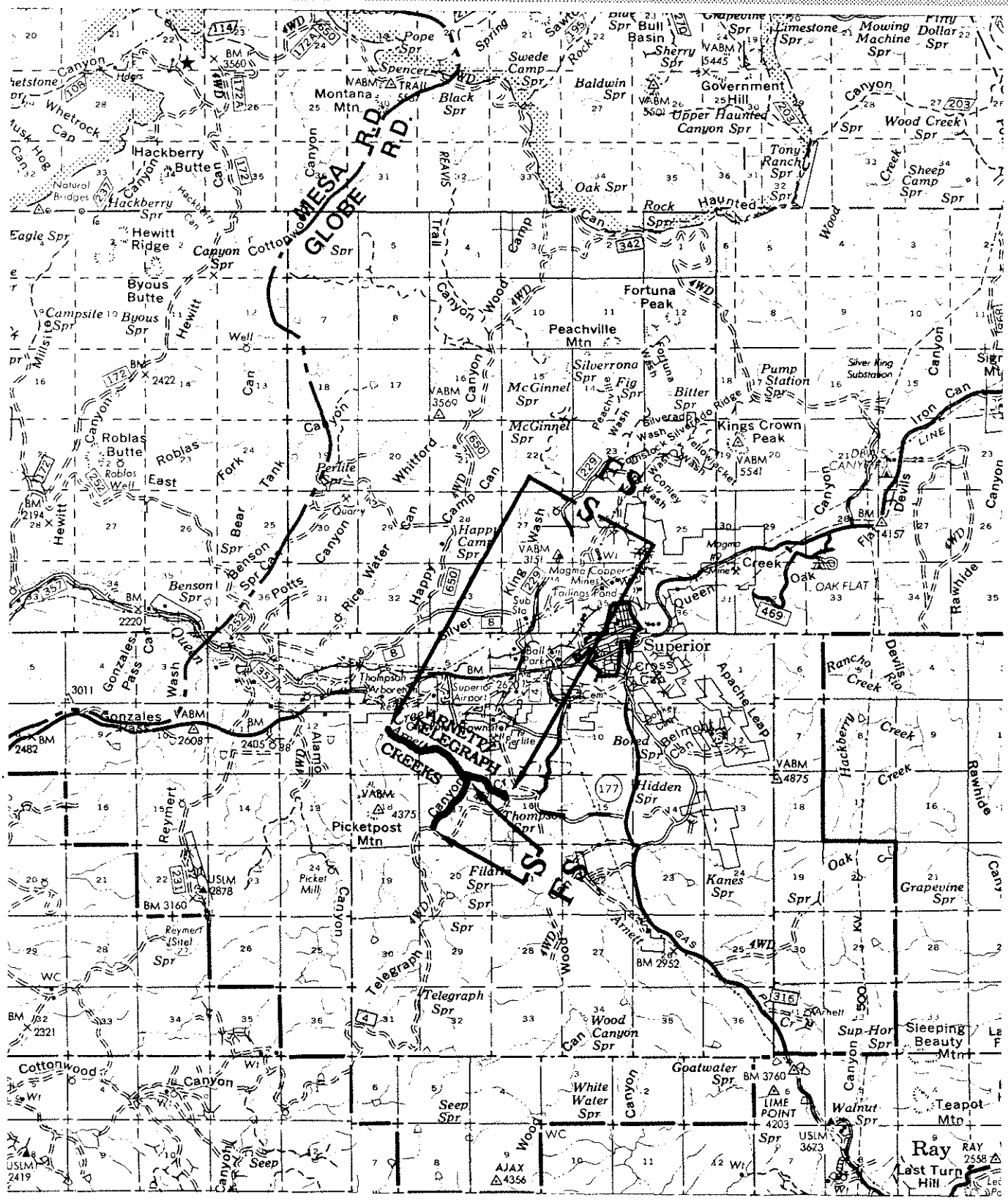
MESA RD.
GLOBE RD.
ARNETT CREEKS
TELEGRAPH
Superior
Kings Crown Peak
Fortuna Peak
Peachville Mtn
Picketpost Mtn
Montana Mtn
Government Hill
Hackberry Butte
Roblas Butte
Byous Butte
Hewitt Ridge
Ray
Last Turn Hill
Sleeping Beauty Mtn
Teapot Mtn
Gonzales Pass
Cottonwood Canyon
Hackberry Creek
Oak Creek
Rawhide
Devils Canyon
Iron Can
Queen Wash
Potts Can
Rice Wash
Happy Camp Can
Whitford Can
Wood Canyon
Reymert
Telegraph
Arnett
Wood Can
Alamo
Rancho Creek
Apache Leap
Bellmont Can
Hidden Spr
Kanes Spr
Filaria Spr
Thompson Spr
Wood Canyon Spr
Goatwater Spr
White Water Spr
Seep Spr
Walnut Spr
Sup-Hor Spr
Grapevine Spr
Oak Spr
Rock Haunted Spr
Swede Camp Spr
Baldwin Spr
Black Spr
Pope Spr
Spencer Spr
Limestone Spr
Mowing Machine Spr
Wood Creek Spr
Sheep Camp Spr
Tony Ranch Spr
Upper Haunted Canyon Spr
Bull Basin
Sherry Spr
Hackberry Spr
Eagle Spr
Byous Spr
Campsite Spr
Roblas Well
Perlite Spr
Benson Spr
Happy Camp Spr
Silverrona Spr
McGinnel Spr
Fig Spr
Bitter Spr
Pump Station Spr
Silver King Substation
Magma Copper Mines Tailings Pond
Magma Mine
Ball Park
Superior Airport
Thompson Arboretum
Picket Mill
Reymert (Site)
Lime Point
Ajax
Cemetery
Dewey Canyon
Natural Bridges
Whetrock Cap
Husk Hog Can
Millsite
Hewitt
Roblas Fork
Tank
Bear Spr
Benson Spr Can
Quarry
Silver King Wash
Silverado Ridge
Conley Wash
Peachy Wash
Fortuna Wash
Iron Can
Devils Canyon
Fig Spr
Oak Flat
Rio
Hackberry Creek
Rawhide
Canyon
Can
Wash
Spr
Well
Tank
Fork
Cottonwood
Trail
Camp
Reavis
Rock
Sawtooth
Spring
Blue Spr
Grapevine Spr
Fifty Dollar Spr
Tank
Cap
Husk Hog
Hogs
Natural Bridges
Millsite
Hewitt
Roblas
East
Benson
Potts
Rice
Water
Happy
Whitford
Wood
Reymert
Telegraph
Arnett
Alamo
Queen
King
Silver
Conley
Silverado
Fortuna
Peachy
Devils
Iron
Hackberry
Oak
Rawhide
Rancho
Apache
Bellmont
Hidden
Kanes
Filaria
Thompson
Wood Canyon
Goatwater
White Water
Seep
Walnut
Sup-Hor
Grapevine
Oak
Sleeping Beauty
Teapot
Ray
Last Turn Hill
Cottonwood
Canyon
Seep
Ajax
Lime Point
Wood
Arnett
Reymert
Telegraph
Picketpost
Gonzales
Queen
Superior
Oak Flat
Magma
Silverado
Conley

ARNETT/TELEGRAPH CREEKS

RIVER SEGMENT DESCRIPTION	Segment 1 Arnett: F.R. 4 to Mid-Sec. 7	Segment 2 Telegraph: F.R. 4 to Arnett Cr.
TOTAL SEGMENT MILES	2.5	1.0
TOTAL FS MILES	2.5	1.0
ELIGIBILITY/ CLASSIFICATION	Yes/Scenic	Yes/Scenic
SUITABILITY	To be determined	To be determined
ARIZONA RIVER COALITION PROPOSAL	None	None
OUTSTANDINGLY REMARKABLE VALUES	• Scenic • Riparian • Ecological	Same
SPECIAL DESIGNATIONS	None	None
FS PLANNING STATUS	In Progress	In Progress
RIVER CHARACTER	Two very short but special streams with unique cottonwood/willow riparian community in the Sonoran Desert.	
LAND MANAGERS	Forest Service (Tonto N.F.)	Same

LOWER GILA RIVER BASIN

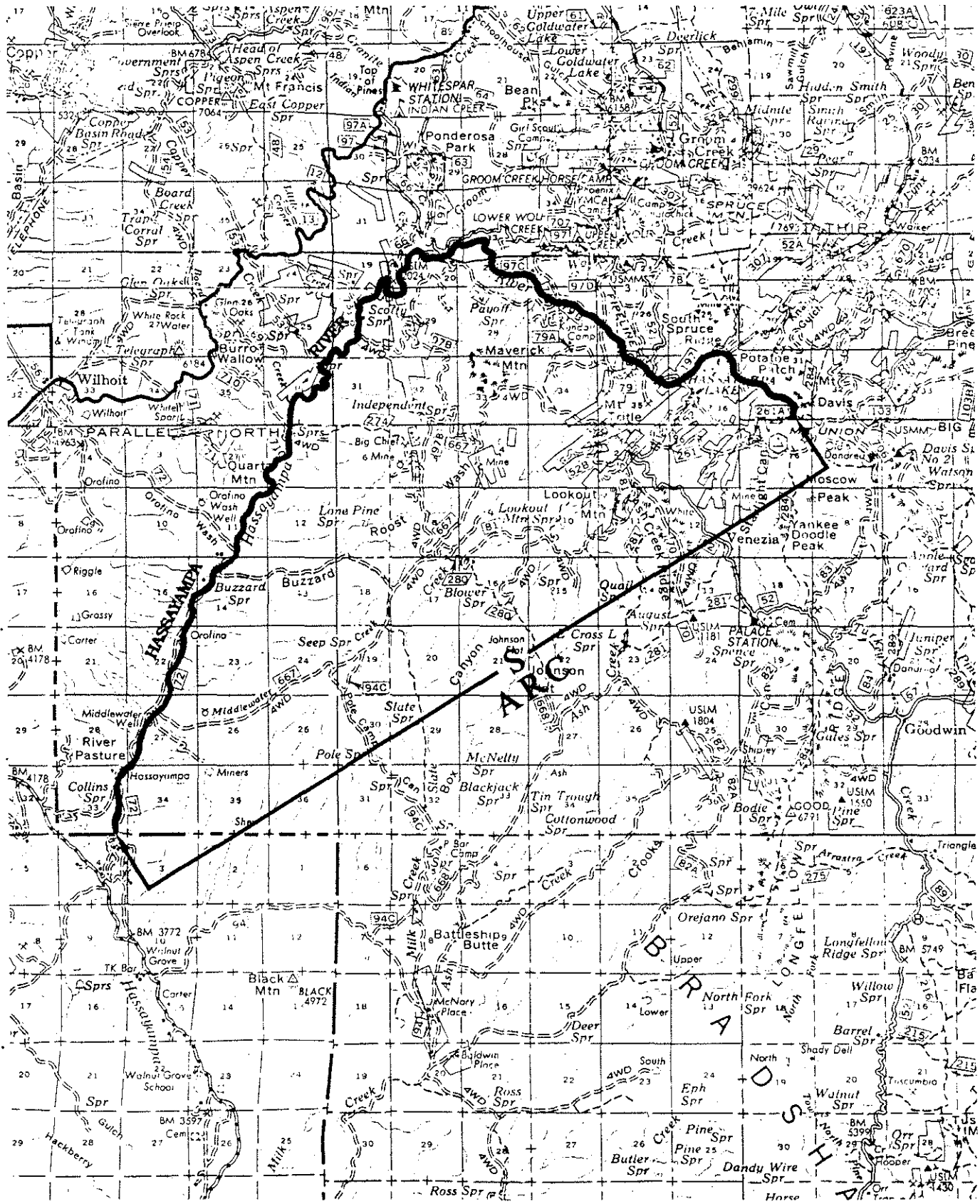
T.13 N.
T.12 N.
T.11 N.
R.3 W.
R.2 W.
R.1 W.
HASSAYAMPA RIVER
WHITESPAR STATION
INDIAN CREEK
Ponderosa Park
GROOM CREEK
GROOM CREEK HORSE CAMP
LOWER WOLF CREEK
Wilhoit
Burro Wallow
Maverick Mtn
Potatoe Patch
Davis
PARALLEL
NORTH
Quartz Mtn
Moscow Peak
Venezia
Yankee Doodle Peak
Buzzard Spr
Blower Spr
PALACE STATION
Johnson
Goodwin
River Pasture
Collins Spr
Hassayampa
Black Mtn
Battleship Butte
McNary Place
Walnut Grove School
Baldwin Place
Ross Spr
Orejano Spr
Longfellow Ridge Spr
Willow Spr
Barrel Spr
Walnut Spr
Dandy Wire Spr
Butler Spr
Pine Spr
Eph Spr
Deer Spr
North Fork Spr
Tin Trough Spr
Cottonwood Spr
Blackjack Spr
McNelly Spr
Pole Spr
Slate Spr
Seep Spr
Lone Pine Spr
Lookout Mtn Spr
Independent Spr
Scotty Spr
Payoff Spr
Cross L Spr
Quail Spr
Juniper Spr
Gales Spr
Bodie Spr
Pine Spr
Triangle
Arrastra
Crooks
Hackberry
Milk
Ash
Box
Canyon
Roost
Buzzard
Middlewater
Orofino
Grassy
Carter
Riggle
Tiscumbia
Shady Dell
Hooper
Orr
Horse
Upper
Lower
North
South
Lake
Mt
Mine
Cem
Sprs
Spr
Creek
Gulch
Wash
Canyon
Ridge
Pass
Cap
Camp
Peak
Mtn
Butte
Pk
Place
School
Grove
Tank
Water
Well
Overlook
Pump
Sieve
Copper
Basin
Board
Corral
Trap
Glen Oaks
White Rock
Telegraph
Telegraph Tank & Windmill
Head of Aspen Creek
Aspen Creek
Government
Pigeon
Mt Francis
East Copper
Top of Pines
Indian
Granite
Schoolhouse
Upper Goldwater Lake
Lower Goldwater Lake
Bean Pks
Girl Scout Camp
Phoenix
YMCA Camp
Duerlick
Benjamin
Midnite
Smith
Hidden Smith
Woody
Sawmill
Ravine
Dunk
Walker
Mile
Dwight
Spruce Mtn
South Spruce Ridge
Kendall Camp
Big Chief Mine
Watson
Davis Sp No 2
Dandreu
Dandy
Juniper
Shipley
Tu
Triscumbia
Hassayampa
Middlewater
Pole Cam
Slate Box
Milk
Ash
Ross
Deer
Pine
Butler
Dandy Wire
Horse
Hooper
Orr
Tu
Tjs
IM
BM 6784
BM 7064
BM 6158
BM 6234
BM 6184
BM 4963
BM 4178
BM 3772
BM 3597
BM 5749
BM 5399
USMM 1024
USMM 78
USMM 1804
USMM 1550
USMM 1181
USMM 1430
BLACK 4972
GOOD 6771
623A
608
97A
97
48
53
63
64
12
13
71
72
66
67
68
79
79A
78
26
26A
103
52
52A
70
70A
70B
70D
70E
70F
70G
70H
70J
707
707A
707B
707C
707D
707E
707F
707G
707H
707J
707K
707L
707M
707N
707P
707Q
707R
707S
707T
707U
707V
707W
707X
707Y
707Z
667
668
668A
668B
668C
668D
668E
668F
668G
668H
668J
668K
668L
668M
668N
668P
668Q
668R
668S
668T
668U
668V
668W
668X
668Y
668Z
94
94A
94B
94C
94D
94E
94F
94G
94H
94J
94K
94L
94M
94N
94P
94Q
94R
94S
94T
94U
94V
94W
94X
94Y
94Z
89
215
216
275
280
281
282
282A
282B
283
284
285
286
287
288
289
290
291
292
293
294
295
296
297
298
299
300
301
302
303
304
305
306
307
308
309
310
311
312
313
314
315
316
317
318
319
320
321
322

RIVER SEGMENT DESCRIPTION	Segment 1 AZ/PNF Headwaters at Mount Davis to Forest Boundary
TOTAL SEGMENT MILES	16
TOTAL FS MILES	14
ELIGIBILITY/ CLASSIFICATION	Not Eligible
SUITABILITY	---
ARIZONA RIVER COALITION PROPOSAL	Scenic
OUTSTANDINGLY REMARKABLE VALUES	• None
SPECIAL DESIGNATIONS	• None
FS PLANNING STATUS	• None at this time
RIVER CHARACTER	• Intermittent • Riparian Vegetation
LAND MANAGERS	• USDA Forest Service, Prescott National Forest • Private

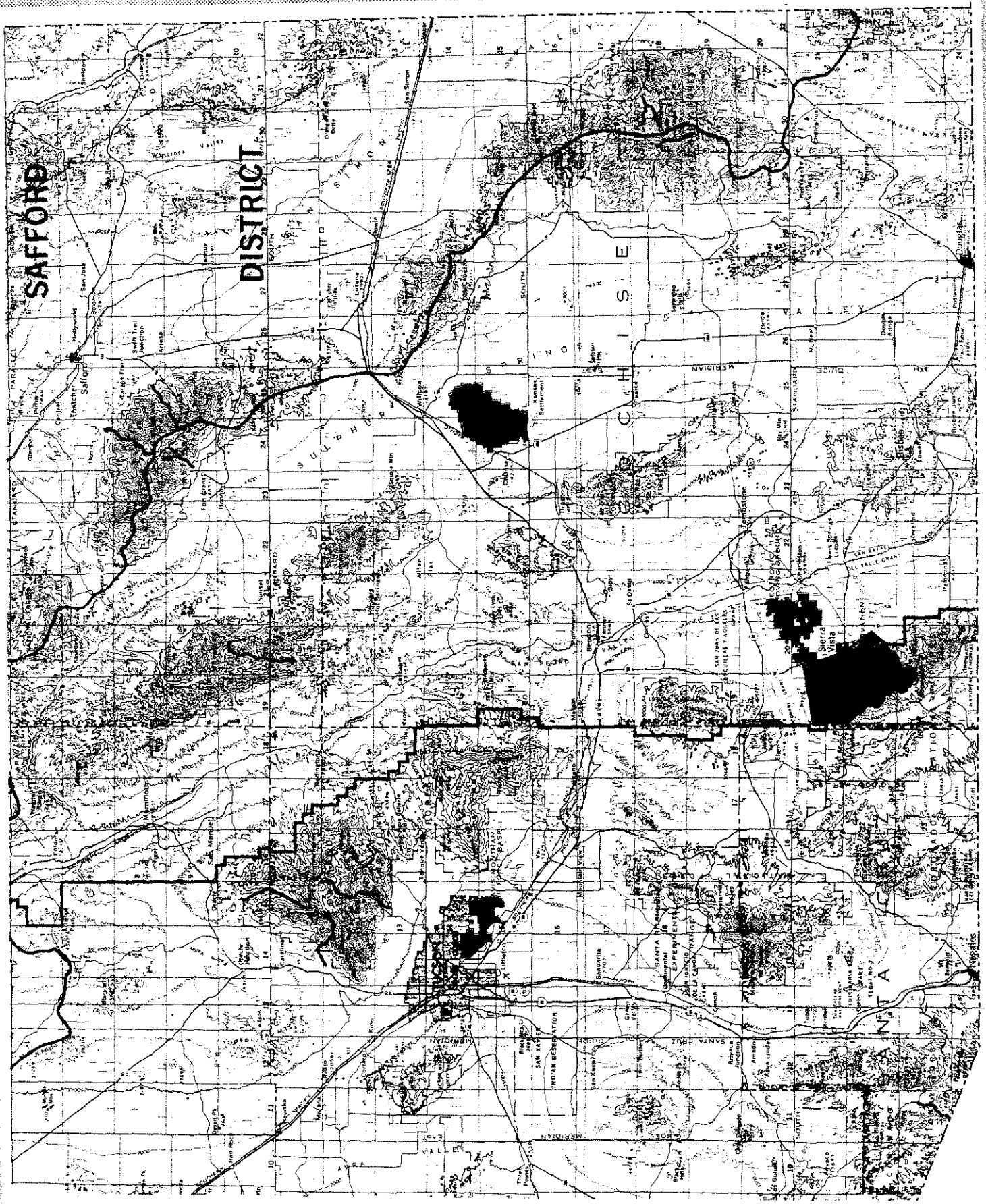
SAFFORD
DISTRICT
Safford
Sierra Vista
Bisbee
Douglas
Tombstone
Benson
Fort Huachuca
Sierra Vista
Hereford
Palominas
Naco
Nogales
Tucson
Pima
Thatcher
Pueblo Viejo
Fairbank
Charleston
Tombstone
Bisbee
Douglas
Benson
Mescal
Dragoon
Cochise
Willcox
Sunsites
Pearce
Elfrida
Bowie
Sonoita
Patagonia

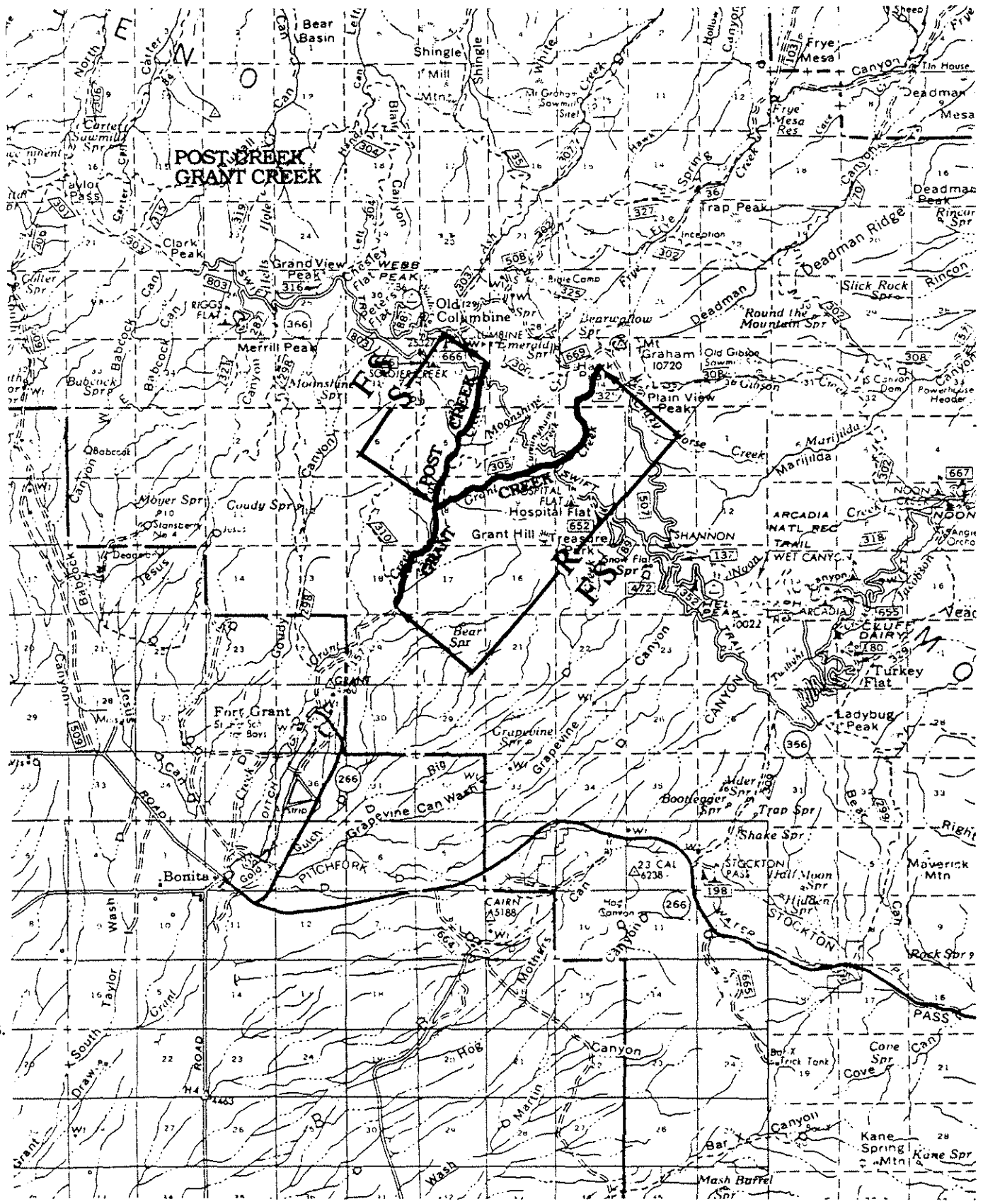
POST CREEK
GRANT CREEK
T.8 S.
T.9 S.
T.10 S.
R.23 E.
R.24E.
R.25 E.
Bear Basin
Shingle Mill Mtn
Frye Mesa
Deadman Mesa
Frye Mesa Res
Trap Peak
Deadman Ridge
Deadman Peak
Clark Peak
Grand View Peak
Old Columbine
Merrill Peak
Mt Graham 10720
Plain View Peak
Hospital Flat
Grant Hill
Treasure Park
SHANNON
ARCADIA
Turkey Flat
Ladybug Peak
Fort Grant
Bonita
Grapevine Can
PITCHFORK
STOCKTON PASS
Maverick Mtn
Kane Spring Mtn
Mash Buffel
Bear Spr
Moonshine Spr
Coudy Spr
Moyer Spr
Babcock Spr
Slick Rock Spr
Round the Mountain Spr
Bootlegger Spr
Trap Spr
Shake Spr
Half Moon Spr
Rock Spr
Cone Spr
Kane Spr
Marijilda
Jesus
Hog Canyon
Mothers
Martin
Bar X Trick Tank
Powerhouse Header
Tin House
Sheep
Inception
Big Camp
Emerald Spr
Bearwallow Spr
Gibson
Old Gibson Sawmill
Carter Sawmill Spr
Taylor Pass
Carter
Babcock
Chasley
Hicks
Riggs Flat
Soldier Creek
Hospital Flat
Snow Flat
Wet Canyon
Cluff Dairy
Grant
Gold
Ditch
Road
Strip
Draw
Taylor
South
Grant
Wash
Right
Cove
Canyon
Creek
Hollow
Spring
Hawk
White
Left
Ash
Frye
Deadman
Rincon
Jacobson
Noon
Veac
Cave
Bar
Pass
Stockton
Warp
Hog
Big
Grapevine
Gulch
Can
Wash
Canyon
Creek
Swift
Grant
Moonshine
Horse
Marijilda
Jesus
Babcock
Coudy
Carter
Hicks
Hawk

GRANT CREEK

RIVER SEGMENT DESCRIPTION	**Segment 1** Headwater to diversion .75 mile from Forest Bdy.
TOTAL SEGMENT MILES	5.0
TOTAL FS MILES	5.0
ELIGIBILITY/ CLASSIFICATION	Yes/ Recreational
SUITABILITY	Not Determined
ARIZONA RIVER COALITION PROPOSAL	N/A
OUTSTANDINGLY REMARKABLE VALUES	•Scenic •Ecological
SPECIAL DESIGNATIONS	•Mt. Graham Wilderness Study Area (most of segment)
FS PLANNING STATUS	•Coronado National Forest Plan and EIS (1986) •Amendment Process Ongoing
RIVER CHARACTER	•Perennial and intermittent reaches •Broadleaf riparian veg. up to mixed conifer series •Rugged, variable steep slopes, falls
LAND MANAGERS	•Coronado National Forest

POST CREEK

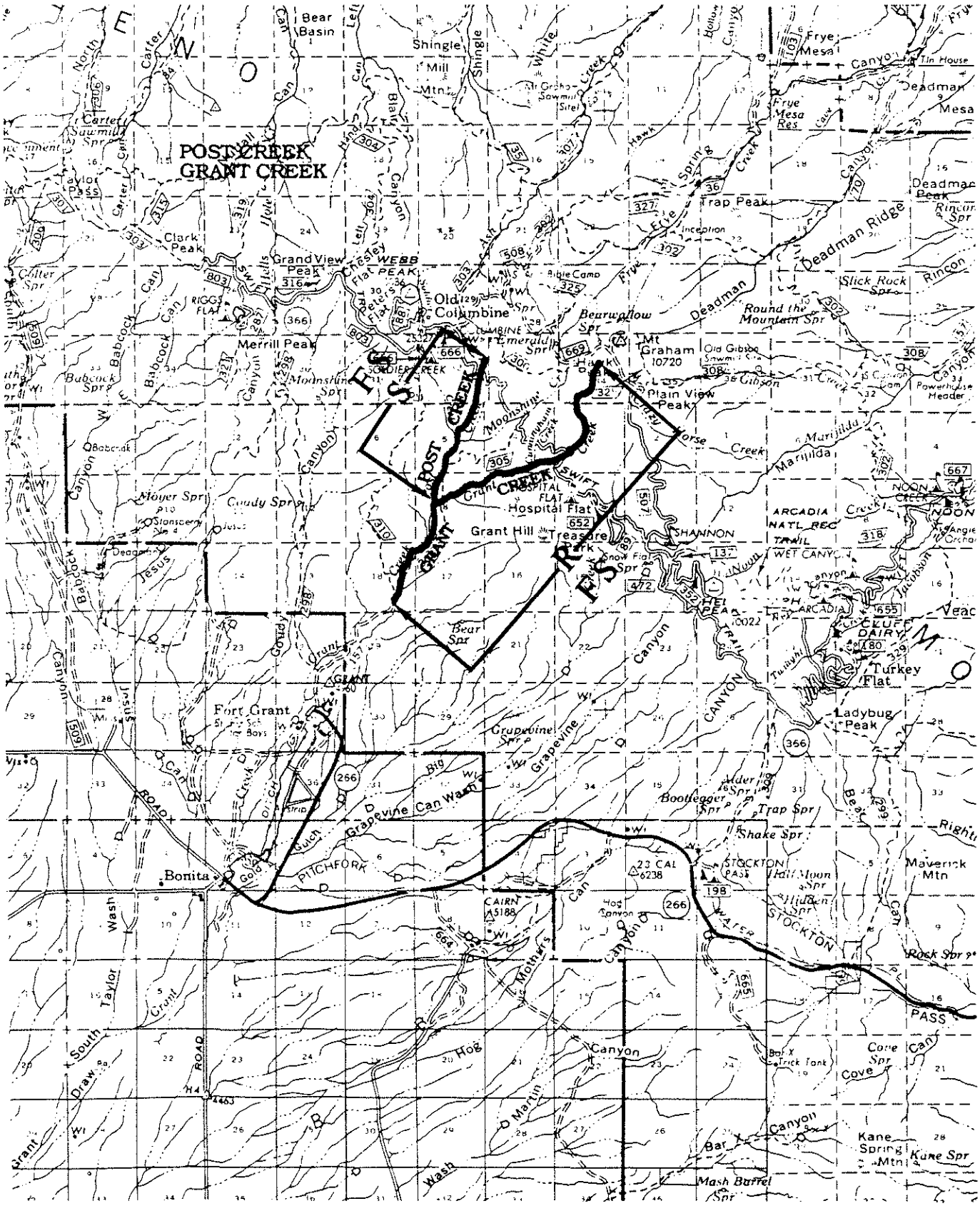
POST CREEK
GRANT CREEK
T.8 S.
T.9 S.
T.10 S.
R.23 E.
R.24 E.
Bear Basin
Shingle Mill Mtn
Frye Mesa
Tin House
Deadman Mesa
Frye Mesa Res
Trap Peak
Deadman Ridge
Deadman Peak
Rincon Spr
Slick Rock Spr
Round the Mountain Spr
Clark Peak
Grand View Peak
WEBB PEAK
Old Columbine
Bible Camp
Beurwallow Spr
Mt Graham 10720
Old Gibson Sawmill Site
Plain View Peak
Powerhouse Header
Merrill Peak
Moonshine Spr
Babcock Spr
Mayer Spr
Gandy Spr
Jesus
Hospital Flat
Grant Hill
Treasure Park
SHANNON
ARCADIA NATL REC TRAIL
WET CANY
NOON CREEK
Marijilda Creek
Bear Spr
Fort Grant
Grapevine Spr
Grapevine Can Wash
Bootlegger Spr
Trap Spr
Shake Spr
STOCKTON PASS
Half Moon Spr
Maverick Mtn
Bonita
PITCHFORK
CAIRN 5188
Hog Canyon
Mother's
Rock Spr
Cove Spr
Kane Spring Mtn
Kane Spr
Mash Buffel Spr
Turkey Flat
Ladybug Peak
CLIFF DAIRY
Taylor Wash
South Draw
Grant Wash
Hog Canyon
Martin Wash
Bar X Trick Tank
Bar Canyon
Gold Gulch
Big Ditch
Carter Sawmill Spr
Taylor Pass
Carter Spr
Babcock Can
Moonshine Can
Swift Creek
Horse Creek
Hawk Creek
Spring Creek
Frye Canyon
Tunnel Spr
Jacobson
Angie Orchard
Veac
Right
Rock Spr
Bear Canyon
Cove Can
Bear Can
Grapevine Can
Big Ditch Can
Gold Gulch Can
Hog Canyon Can
Mother's Can
Martin Wash
Grant Wash
Taylor Wash
South Draw

POST CREEK

RIVER SEGMENT DESCRIPTION	**Segment 1** Headwaters to confluence with Grant Cr.
TOTAL SEGMENT MILES	2.2
TOTAL FS MILES	2.2
ELIGIBILITY/ CLASSIFICATION	Yes/ Scenic
SUITABILITY	Not Determined
ARIZONA RIVER COALITION PROPOSAL	N/A
OUTSTANDINGLY REMARKABLE VALUES	•Scenic
SPECIAL DESIGNATIONS	•Mt. Graham Wilderness Study Area (most of segment)
FS PLANNING STATUS	•Coronado National Forest Plan and EIS (1986) •Amendment Process Ongoing
RIVER CHARACTER	•Intermittent, with perennial reaches •Riparian vegetation within mixed conifer series •Variable, steep canyon, rugged
LAND MANAGERS	•Coronado National Forest

REDFIELD CANYON

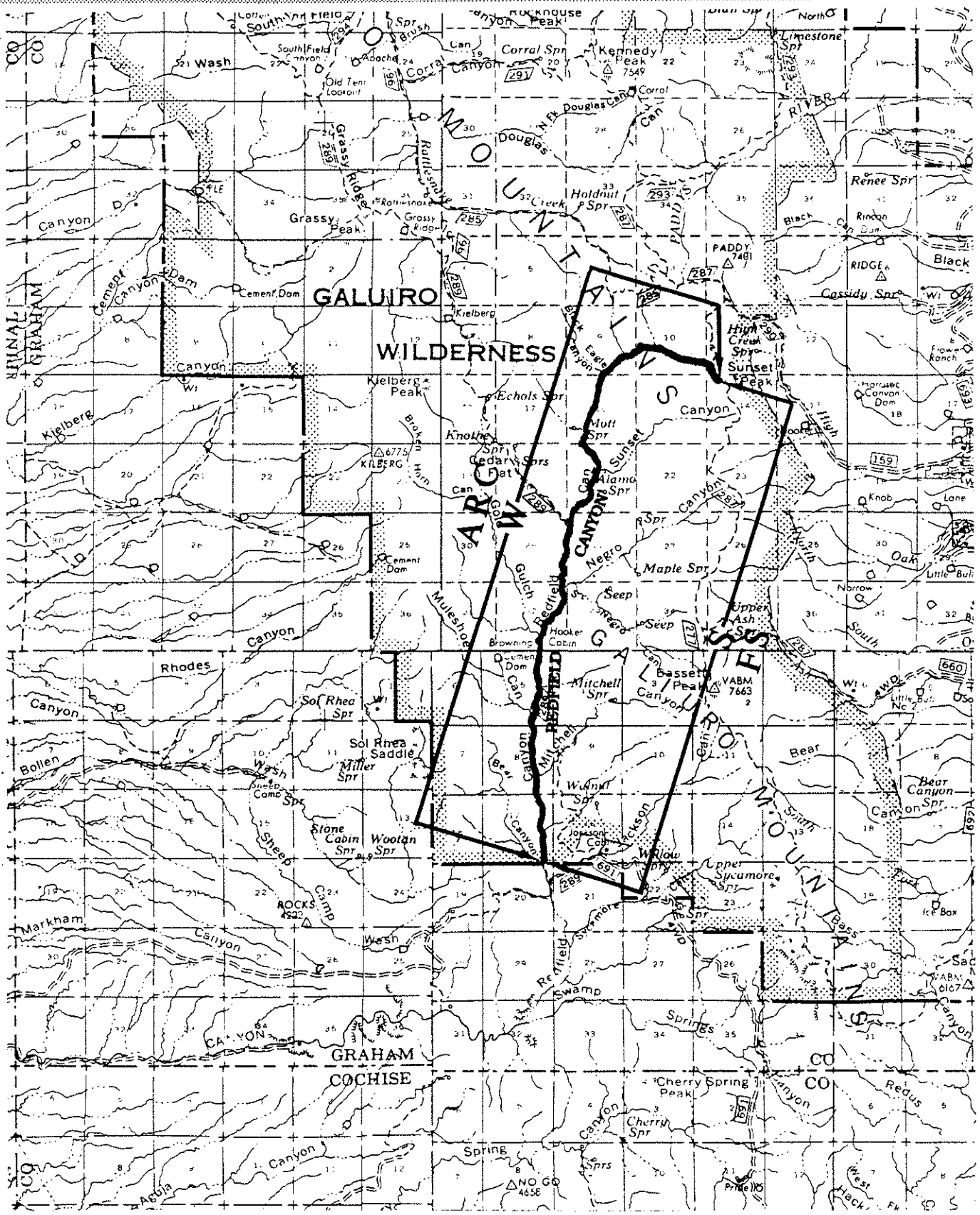
T.9 S.
T.10 S.
T.11 S.
R.19 E.
R.20 E.
GALIURO
WILDERNESS
REDFIELD CANYON
GRAHAM
COCHISE
CO
Grassy Peak
Kielberg Peak
Kennedy Peak 7549
Corral Spr
Holdout Spr
Renee Spr
Cassidy Spr
Sunset Peak
Echols Spr
Knothe Spr
Cedar Spr
Mott Spr
Alamo Spr
Maple Spr
Seep
Upper Ash Spr
Bassett Peak
Mitchell Spr
Sol Rhea Spr
Sol Rhea Saddle
Miller Spr
Stone Cabin Spr
Wooton Spr
Walnut Spr
Willow Spr
Upper Sycamore Spr
Bear Canyon Spr
Cherry Spring Peak
Cherry Spr
Swamp Springs
Redus
Rhodes Canyon
Bollen Wash
Markham Canyon
Sheep Camp Wash
Muleshoe Canyon
Cement Dam
Kielberg Canyon
Douglas Canyon
Rattlesnake Canyon
Grassy Ridge
Paddy Ridge
Black Canyon
Negro Canyon
Bear Canyon
Jackson Canyon
Redfield Canyon
Swamp Springs Canyon
Redus Canyon
Agua Canyon
Spring Canyon
Hooker Cabin
Browning Cabin
Johnson Cabin
Price
NO GO 4658
ROCKS 4522
KILBERG 6775
PADDY 7481
VABM 7663
Limestone Spr
Rincon Dam
Black Canyon Dam
Harquec Canyon Dam
Cement Canyon Dam
Ice Box
Little Bull
Oak
Knob
Lone
Narrow
Bass
Sac
Hack
West Fk
Wash
Canyon
Corral Canyon
Douglas Canyon
Rattlesnake Canyon
Grassy Ridge
Kielberg Canyon
Muleshoe Canyon
Redfield Canyon
Negro Canyon
Bear Canyon
Jackson Canyon
Swamp Springs Canyon
Redus Canyon
Spring Canyon
Agua Canyon
Markham Canyon
Bollen Wash
Sheep Camp Wash
Cement Canyon Dam
Kielberg Canyon
Rhodes Canyon
Mitchell Canyon
Sycamore Canyon
Bass Canyon
Black Canyon
Paddy Ridge
Grassy Ridge
Rattlesnake Canyon
Douglas Canyon
Corral Canyon
Redfield Canyon
Negro Canyon
Bear Canyon
Jackson Canyon
Swamp Springs Canyon
Redus Canyon
Spring Canyon
Agua Canyon
Markham Canyon
Bollen Wash
Sheep Camp Wash
Muleshoe Canyon

RIVER SEGMENT DESCRIPTION	**Segment 1** Headwaters to Forest Bdy.
TOTAL SEGMENT MILES	9.1
TOTAL FS MILES	9.1
ELIGIBILITY/ CLASSIFICATION	Yes/ Scenic
SUITABILITY	Not Determined
ARIZONA RIVER COALITION PROPOSAL	Wild
OUTSTANDINGLY REMARKABLE VALUES	•Scenic
SPECIAL DESIGNATIONS	•Galiuro Wilderness
FS PLANNING STATUS	•Coronado National Forest Plan and EIS (1986) •Amendment Process Ongoing
RIVER CHARACTER	•Intermittent stream •Broadleaf riparian veg. mostly within the woodland series •Rugged canyon
LAND MANAGERS	•Coronado National Forest

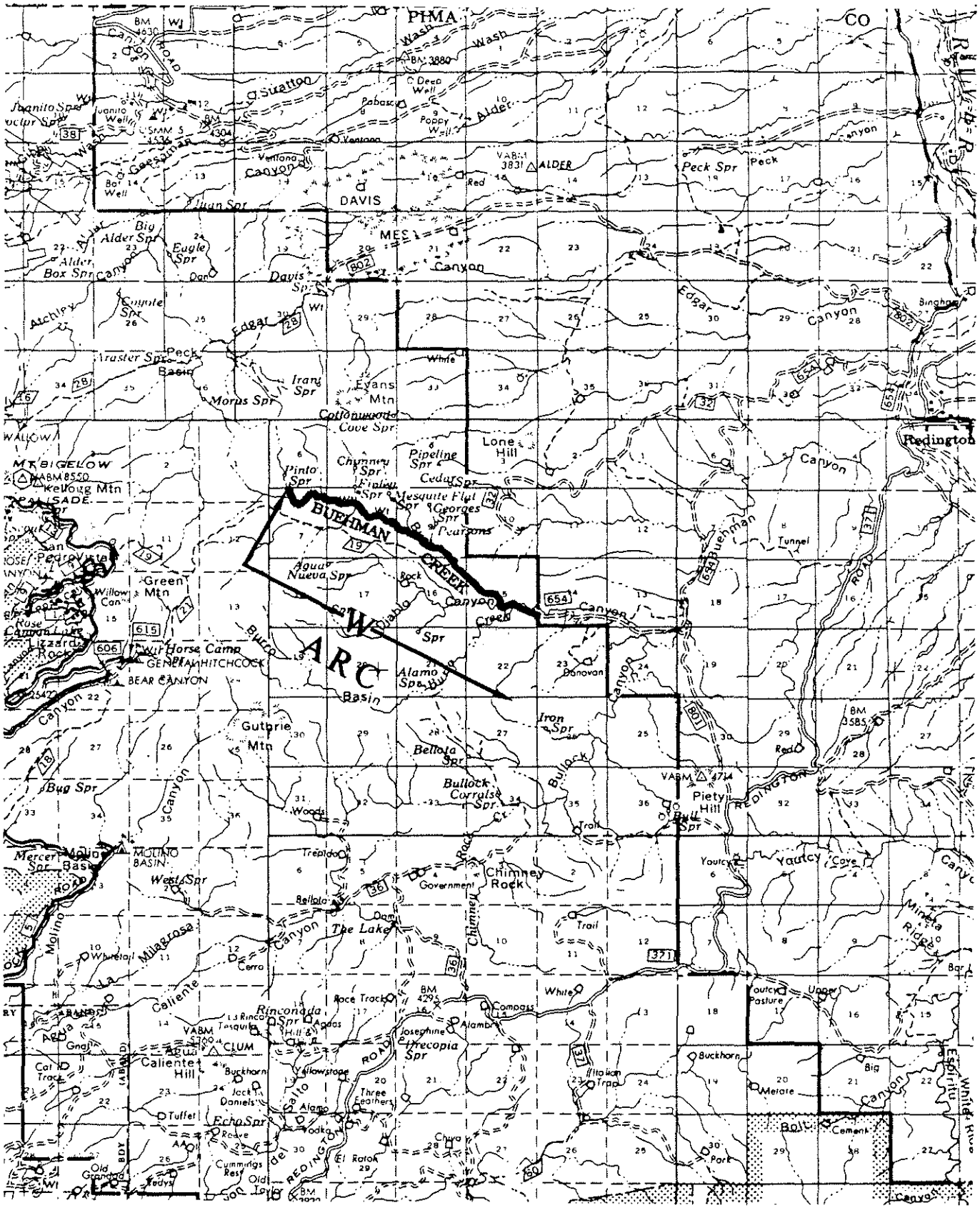

0 1 2 3 4
MILES

NORTH

RIVER SEGMENT DESCRIPTION	**Segment 1** Pinto Spring to Forest Boundary
TOTAL SEGMENT MILES	5.0
TOTAL FS MILES	5.0
ELIGIBILITY/ CLASSIFICATION	Not Eligible
SUITABILITY	N/A
ARIZONA RIVER COALITION PROPOSAL	Wild
OUTSTANDINGLY REMARKABLE VALUES	•N/A
SPECIAL DESIGNATIONS	•N/A
FS PLANNING STATUS	•N/A
RIVER CHARACTER	•N/A
LAND MANAGERS	•Coronado National Forest

BASS CANYON

RIVER SEGMENT DESCRIPTION	**Segment 1** Headwaters to Forest Boundary
TOTAL SEGMENT MILES	3.1
TOTAL FS MILES	3.1
ELIGIBILITY/ CLASSIFICATION	Not Eligible
SUITABILITY	N/A
ARIZONA RIVER COALITION PROPOSAL	(Off Forest) (Wild) (8+ miles)
OUTSTANDINGLY REMARKABLE VALUES	•N/A
SPECIAL DESIGNATIONS	•N/A
FS PLANNING STATUS	•N/A
RIVER CHARACTER	•N/A
LAND MANAGERS	•Coronado National Forest

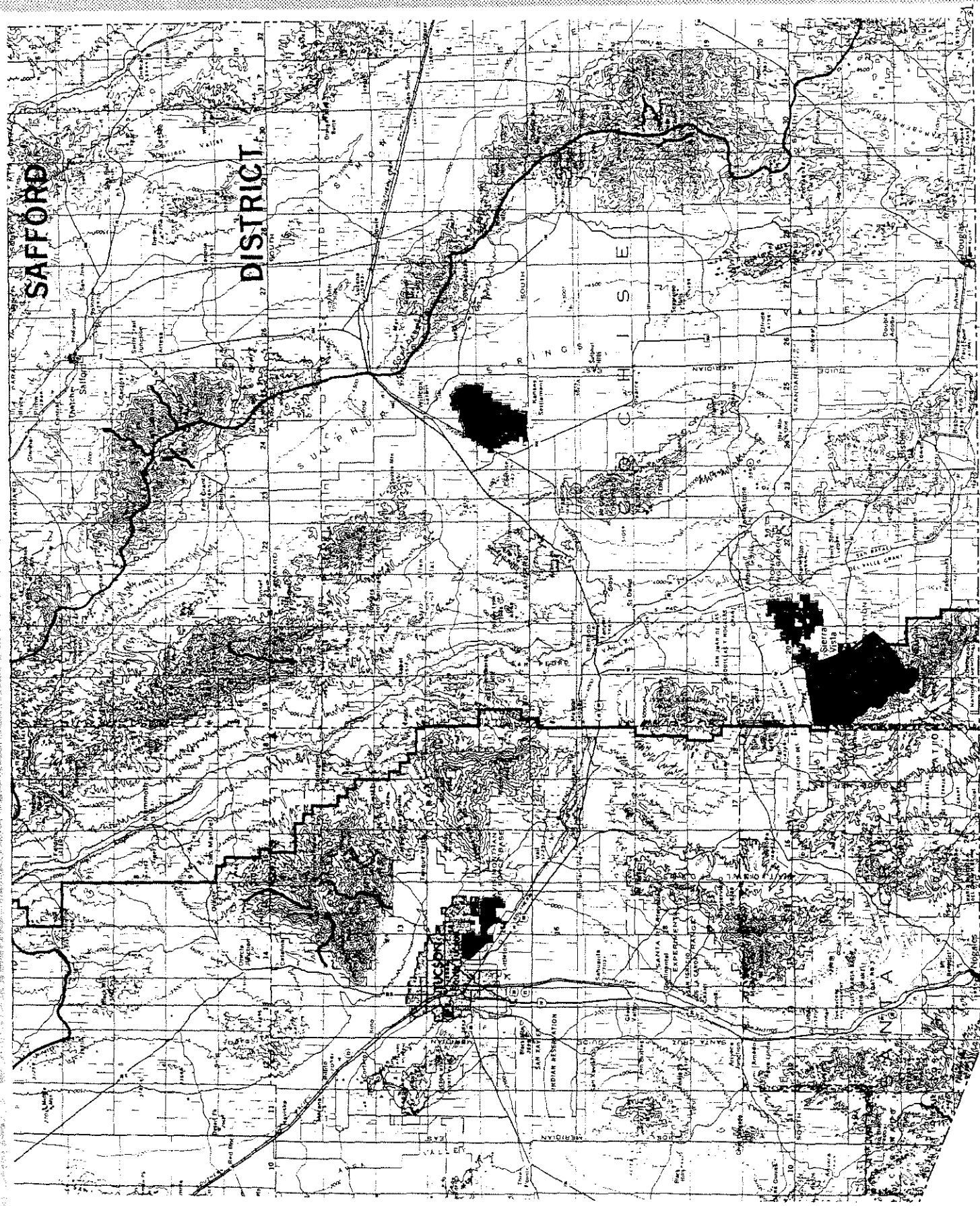
SAFFORD
DISTRICT
Sierra Vista
TUCSON
Nogales
Douglas
Benson
Tombstone
Bisbee
Sahuarita
Green Valley
Tubac
Tumacacori
Amado
Arivaca
Ajo
Why
Sasabe
Kitt Peak
Mt. Lemmon
Catalina State Park
Saguaro National Monument
Tucson Mountain Park
Pima Canyon
Sabino Canyon
Rincon Mts
Santa Rita Mts
Santa Cruz River
Rillito River
Pantano Wash
Cienega Creek
San Pedro River
Sonoita Creek
Altar Valley
Tucson Valley
Avra Valley
Sulphur Springs Valley
Sonoita Valley
Cienega Valley
Santa Cruz Valley
Tucson Basin
Sonoita Basin
Altar Basin
Sulphur Springs Basin
Cienega Basin
Santa Cruz Basin

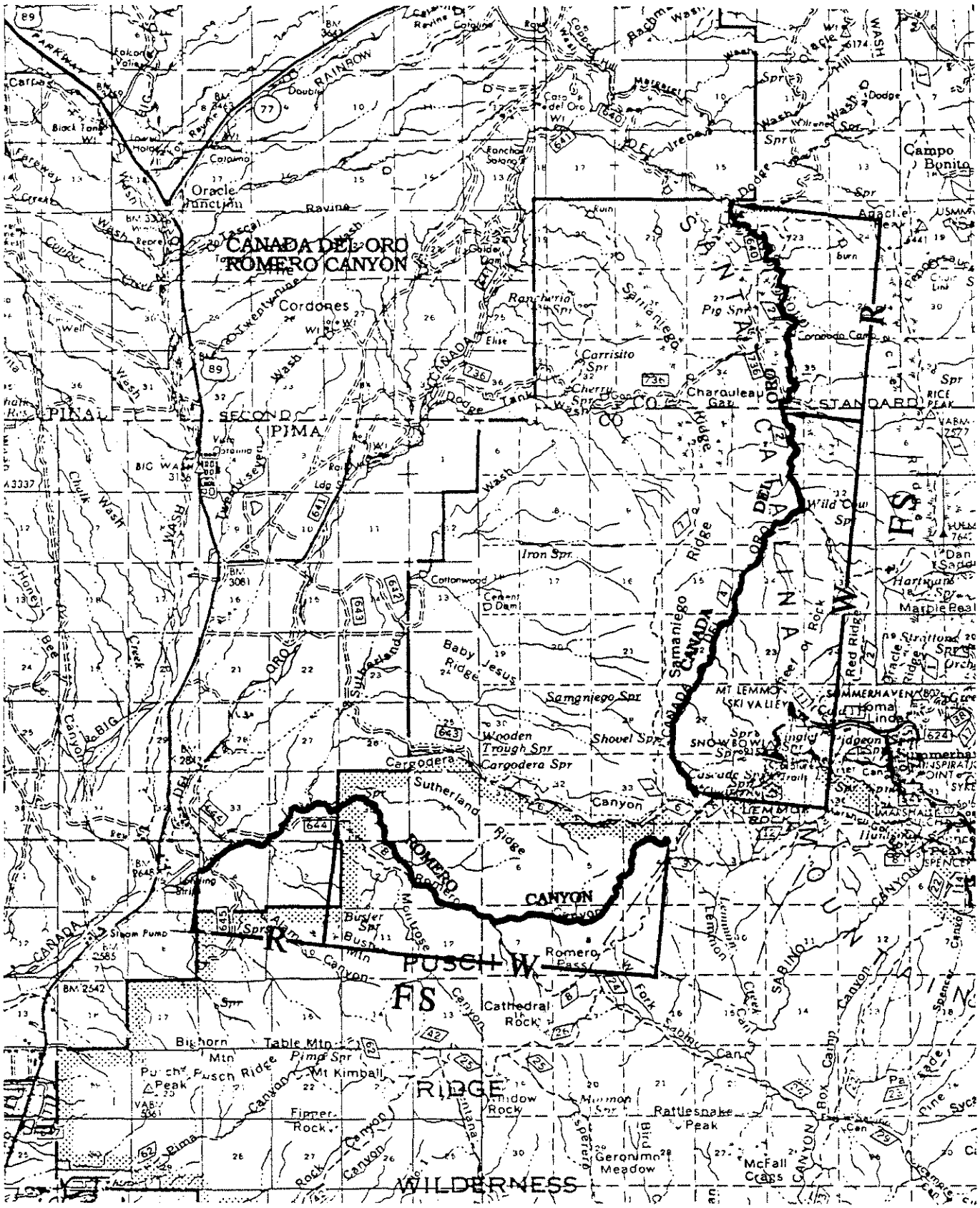
T.10 S.
T.11 S.
T.12 S.
R.14 E.
R.15 E.
CANADA DEL ORO
ROMERO CANYON
Oracle Junction
Cordones
Campo Bonito
Charouleau Gap
Samaniego Spr
Wooden Trough Spr
Cargodera Spr
Sutherland Ridge
Baby Jesus Ridge
Iron Spr
Carrisito Spr
Pig Spr
Wild Cow Spr
Shovel Spr
Mt Lemmon Ski Valley
Summerhaven
Cathedral Rock
Romero Pass
Table Mtn
Mt Kimball
Pusch Ridge
Pusch Peak
Bighorn Mtn
Finger Rock
Window Rock
Rattlesnake Peak
Geronimo Meadow
McFall Crags
Pusch Ridge Wilderness
Steam Pump
Big Wash
Cottonwood
Cement Dam
Rainbow
Ravine
Canyon
Wash
Creek
Box Canyon
Sabino Canyon
Pima Canyon
Rock Canyon
Romero Canyon
Pima
Pinal
Second
Standard
Co
Ranchería Spr
Rancho Solano
Black Tank
Tanque Verde
Rincon
Tucson
Catalina
Santa Catalina Mts
Rincon Mts
Tortolita Mts
Pinaleño Mts
Galiuro Mts
Santa Rita Mts
Tucson Mts
Sierrita Mts
Silver Bell Mts
Ajo Mts
Baboquivari Mts
Sierra Estrella
Superstition Mts
Mazatzal Mts
Pinaleño Mts
Chiricahua Mts
Dragoon Mts
Huachuca Mts
Santa Cruz

RIVER SEGMENT DESCRIPTION	Segment 1 (Upper) Headwaters to 1/4 mile south of road 736	Segment 2 (Lower) 1/4 mile south of road 736 to Forest Bdy.
TOTAL SEGMENT MILES	6.0	3.4
TOTAL FS MILES	6.0	3.4
ELIGIBILITY/ CLASSIFICATION	Yes/ Wild	Yes/ Recreational
SUITABILITY	Not Determined	Not Determined
ARIZONA RIVER COALITION PROPOSAL	N/A	N/A

OUTSTANDINGLY REMARKABLE VALUES	•Scenic
SPECIAL DESIGNATIONS	•N/A
FS PLANNING STATUS	•Coronado National Forest Plan and EIS (1986) •Amendment Process Ongoing
RIVER CHARACTER	•Intermittent, with perennial reaches •Riparian vegetation scattered along entire length •Rugged, rough, variable canyon
LAND MANAGERS	•Coronado National Forest

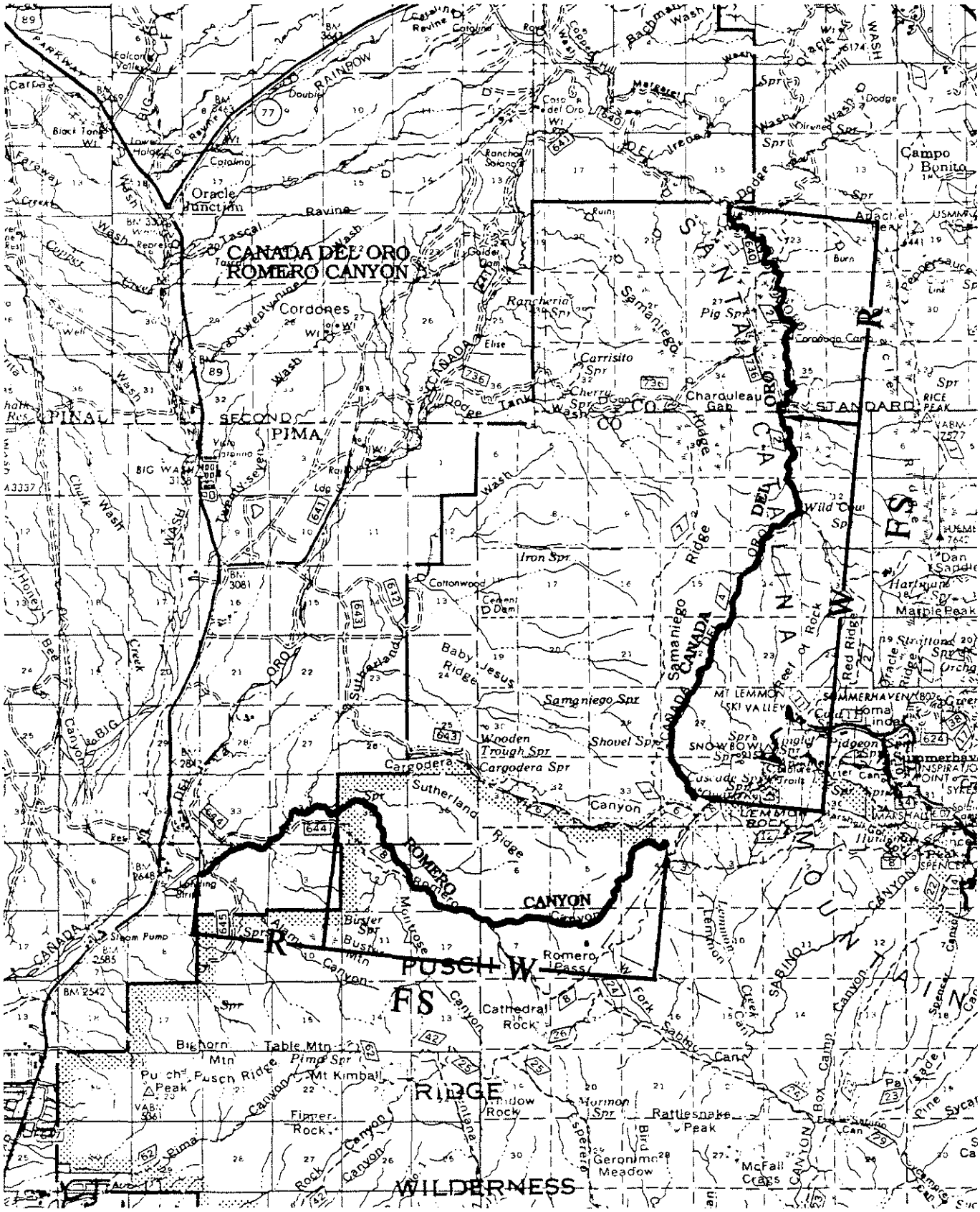
T.10 S.
T.11 S.
T.12 S.
R.14 E.
R.15 E.
CANADA DEL ORO
ROMERO CANYON
Oracle Junction
Cordones
PINAL
SECOND
PIMA
STANDARD
Campo Bonito
Samaniego
Carrisito Spr
Charduleau Gap
Iron Spr
Cottonwood
Baby Jesus Ridge
Samaniego Spr
Wooden Trough Spr
Cargodera Spr
Shovel Spr
Sutherland Ridge
Sutherland
Canyon
ROMERO CANYON
Romero Pass
Cathedral Rock
Bighorn Mtn
Table Mtn
Pima Spr
Mt Kimball
Pusch Peak
Pusch Ridge
Finger Rock
Window Rock
Rattlesnake Peak
Geronimo Meadow
McFall Crags
WILDERNESS
Red Ridge
Marble Peak
Summerhaven
Mt Lemmon Ski Valley
Snowbowl
Wild Cow Spr
Dan Saddle
Pig Spr
Rice Peak
Sabino Canyon
Box Camp
Spencer
Lemmon Canyon
Bee Canyon
Big Canyon
Chuk Wash
Honey Creek
Rainbow
Parkway
Tanque Verde Wash
Rincon Mtn
Tucson
Sahuarita
Green Valley
Vail
Corona de Tucson
Pantano
Rincon Valley
Saddle Mtn
Mescal Mtn
Redington
Mescal
Fort Lowell
Tucson Mtn
Ajo
Cocoa
Cocoa Wash
Ajo Wash
Cocoa Hill
Ajo Hill
Ajo Mtn
Ajo Spr
Ajo Canyon
Ajo Ridge
Ajo Pass
Ajo Fork
Ajo Creek
Ajo Cabin
Ajo Cabin Spr
Ajo Cabin Canyon
Ajo Cabin Ridge
Ajo Cabin Pass
Ajo Cabin Fork
Ajo Cabin Creek
Ajo Cabin Wash
Ajo Cabin Mtn

ROMERO CANYON

RIVER SEGMENT DESCRIPTION	Segment 1 (Upper) Headwaters to Wilderness Boundary	Segment 2 (Lower) Wilderness Bdy to Canada del Oro confluence
TOTAL SEGMENT MILES	6.1	2.2
TOTAL FS MILES	6.1	2.2
ELIGIBILITY/ CLASSIFICATION	Yes/ Wild	Yes/ Recreational
SUITABILITY	Not Determined	Not Determined
ARIZONA RIVER COALITION PROPOSAL	N/A	N/A
OUTSTANDINGLY REMARKABLE VALUES	•Scenic •Recreational •Wildlife	
SPECIAL DESIGNATIONS	•Pusch Ridge Wilderness •Catalina State Park	
FS PLANNING STATUS	•Coronado National Forest Plan and EIS (1986) •Amendment Process Ongoing	
RIVER CHARACTER	•Intermittent stream •Scattered riparian vegetation along entire length •Variable, rugged canyon	
LAND MANAGERS	•Coronado National Forest	

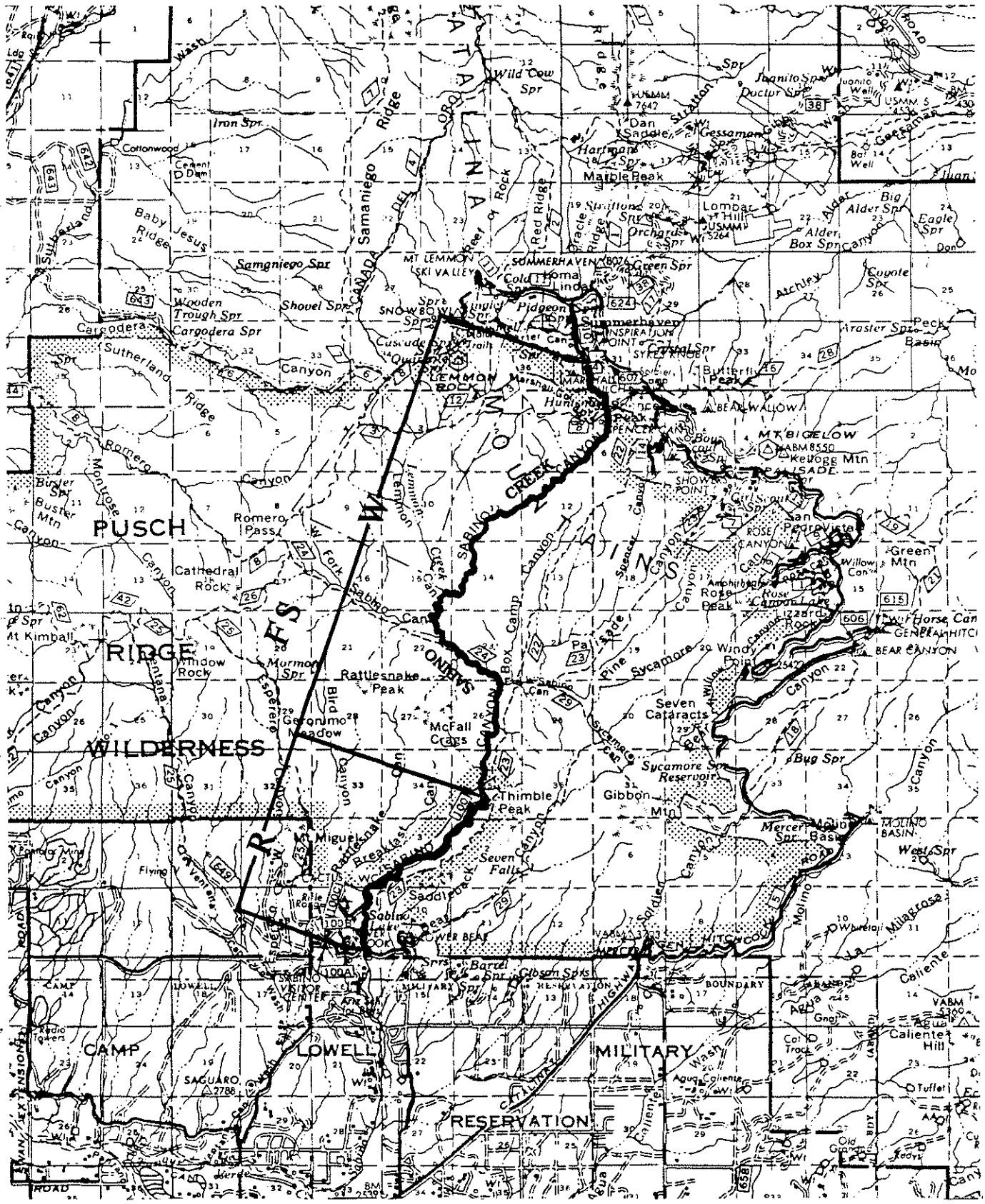
T.11 S.
T.12 S.
T.13 S.
R.15 E.
R.16 E.
PUSCH
RIDGE
WILDERNESS
CAMP
LOWELL
MILITARY
RESERVATION
SABINO CANYON
Samaniego Ridge
Wild Cow Spr
Iron Spr
Cottonwood
Baby Jesus Ridge
Samgniego Spr
Wooden Trough Spr
Shovel Spr
Cargodera Spr
Sutherland Ridge
Romero Pass
Cathedral Rock
Window Rock
Marmon Spr
Rattlesnake Peak
Geronimo Meadow
McFall Crags
Thimble Peak
Mt Miguel
Seven Falls
Sabino Lake
Seven Cataracts
Sycamore Reservoir
Gibbon Mtn
Mercer Spr
Molino Basin
West Spr
Bug Spr
Marble Peak
Lombar Hill
Orchards Spr
Alder Box Spr
Big Alder Spr
Eagle Spr
Coyote Spr
Green Spr
Summerhaven
Butterfly Peak
Bear Wallow
Mt Bigelow
Keyhole Mtn
Pusch Ridge
Green Mtn
Rose Peak
Rose Canyon Lake
Bear Canyon
Windy Point
Pine Sycamore
Palisade
Box Canyon
Camp Box
Romero Canyon
Sutherland Ridge
Buster Mtn
Montrose
Lemmon Creek
Mt Lemmon Ski Valley
Cold Spr
Pidgeon Spr
Cascade Spr
Marshall Gulch
Hunter Spr
Spencer
Showers Point
Inspiration Point
Sky Ridge
Red Rock
Red Ridge
Stratton
Ductur Spr
Gessaman Spr
Hartman Spr
Dan Saddle
Atchley
Aqua Caliente
Caliente Hill
Tuffet
Old Grant
Molino
Milagrosa
Saddle Rock
Lower Bear
Hitchcock
Barrel Spr
Gibson Spr
Visitor Center
Boundary
Camp Lowell
Saguaro
Radio Towers
Flying Wash
Oracle
Sabino Canyon
Bear Canyon
Box Canyon
Pusch Ridge Wilderness
Coronado National Forest
Catalina Mountains
Santa Catalina Mountains
Tucson Mountains
Rincon Mountains
Tortolita Mountains
Santa Rita Mountains
Sierra Vista
Tucson
Oracle
Mt Lemmon
Summerhaven
Catalina State Park
Saguaro National Park
Tucson Mountain Park
Rincon Mountain Park
Tortolita Mountain Park
Sabino Canyon Recreation Area
Mt Lemmon Ski Valley
Pusch Ridge Wilderness
Coronado National Forest

SABINO CREEK

RIVER SEGMENT DESCRIPTION	Segment 1 (Upper) Marshall Gulch rec. site to Sabino Canyon rec. area	Segment 2 (Lower) Wilderness Bdy to Forest Bdy.
TOTAL SEGMENT MILES	8.0	3.2
TOTAL FS MILES	8.0	3.2
ELIGIBILITY/ CLASSIFICATION	Yes/ Wild	Yes/ Recreational
SUITABILITY	Not Determined	Not Determined
ARIZONA RIVER COALITION PROPOSAL	N/A	N/A
OUTSTANDINGLY REMARKABLE VALUES	•Scenic and Recreational •Wildlife •Historic	
SPECIAL DESIGNATIONS	•Pusch Ridge Wilderness (most of Upper segment)	
FS PLANNING STATUS	•Coronado National Forest Plan and EIS (1986) •Amendment Process Ongoing	
RIVER CHARACTER	•Perennial, with intermittent reaches •Mixed broadleaf riparian vegetation •Variable, rugged canyon	
LAND MANAGERS	•Coronado National Forest	

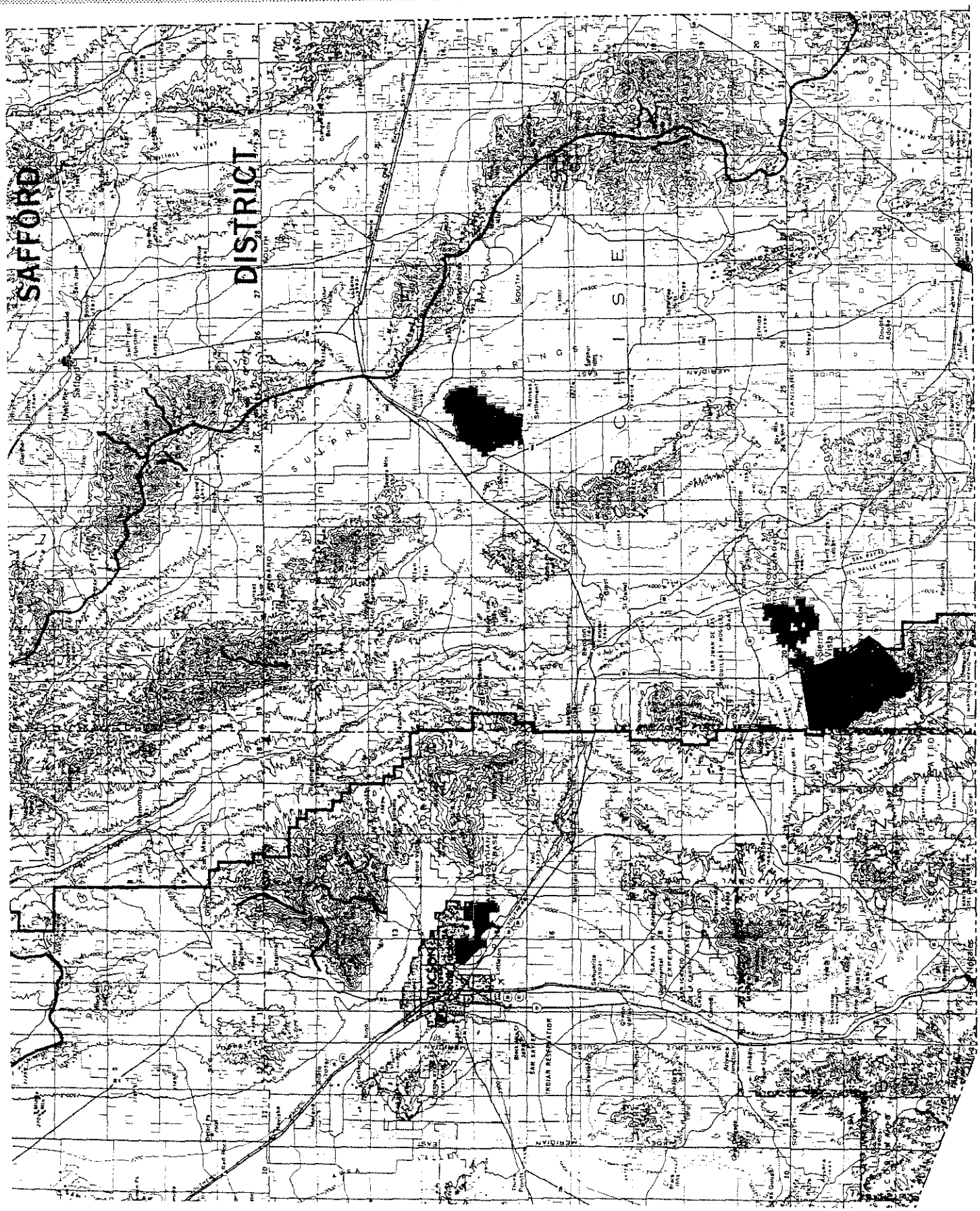
SAFFORD
DISTRICT
Safford
Thatcher
Pima
Fort Grant
Bonita
Dragoon
Tombstone
Bisbee
Douglas
Sierra Vista
Fort Huachuca
Sonoita
Patagonia
Nogales
Tucson
Benson
Willcox
Cochise
Pinal
Pima
Santa Cruz
Graham
Greenlee
Gila
Maricopa
Yavapai
Apache
Navajo
Coconino
Mohave
Yuma
Pinaleño Mts
Galiuro Mts
Dragoon Mts
Chiricahua Mts
Huachuca Mts
Santa Rita Mts
Tucson Mts
Rincon Mts
Catalina Mts
Santa Catalina Mts
Pinaleño Mts
Sierra Ancha
Mogollon Rim
Superior
Globe
Miami
Kearny
Hayden
Winkelman
Oracle
Mammoth
Catalina
Oracle
Tortolita Mts
Pinal Mts
Superstition Mts
Superstition Wilderness
Tonto National Forest
Coronado National Forest
Apache National Forest
Gila National Forest
Kaibab National Forest
Coconino National Forest
Prescott National Forest
Tonto National Forest
Saguaro National Park
Saguaro National Monument
Chiricahua National Monument
Fort Huachuca Military Reservation
Fort Bowie National Historic Site
Tombstone Historic District
Bisbee Historic District
Tucson Mountain Park
Catalina State Park
Tortolita Mountain Park
Pinal Mountains Wilderness
Superstition Wilderness
Galiuro Wilderness
Pinaleño Mountains Wilderness
Chiricahua National Monument
Saguaro National Park

RUCKER CANYON

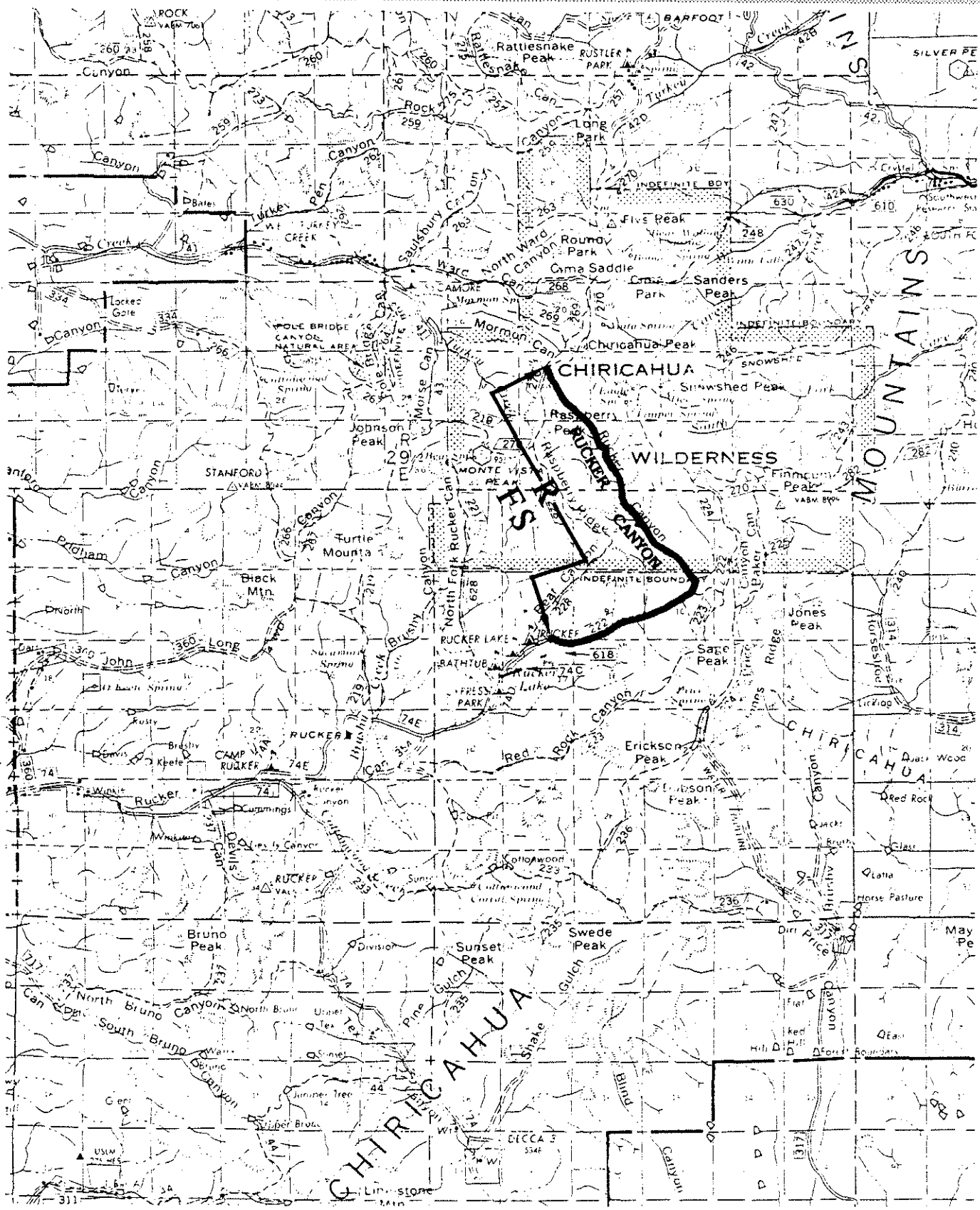

0 1 2 3 4
MILES

NORTH

RUCKER CANYON

RIVER SEGMENT DESCRIPTION	Segment 1 (Upper) Headwaters to Wilderness Bdy
TOTAL SEGMENT MILES	5.9
TOTAL FS MILES	5.9
ELIGIBILITY/ CLASSIFICATION	Yes/ Wild
SUITABILITY	Not Determined
ARIZONA RIVER COALITION PROPOSAL	N/A
OUTSTANDINGLY REMARKABLE VALUES	•Scenic •Recreational •Geologic
SPECIAL DESIGNATIONS	•Chiricahua Wilderness
FS PLANNING STATUS	•Coronado National Forest Plan and EIS (1986) •Amendment Process Ongoing
RIVER CHARACTER	•Perennial reaches •Riparian vegetation •Spectacular scenery/beauty, deep and rugged canyon
LAND MANAGERS	•Coronado National Forest

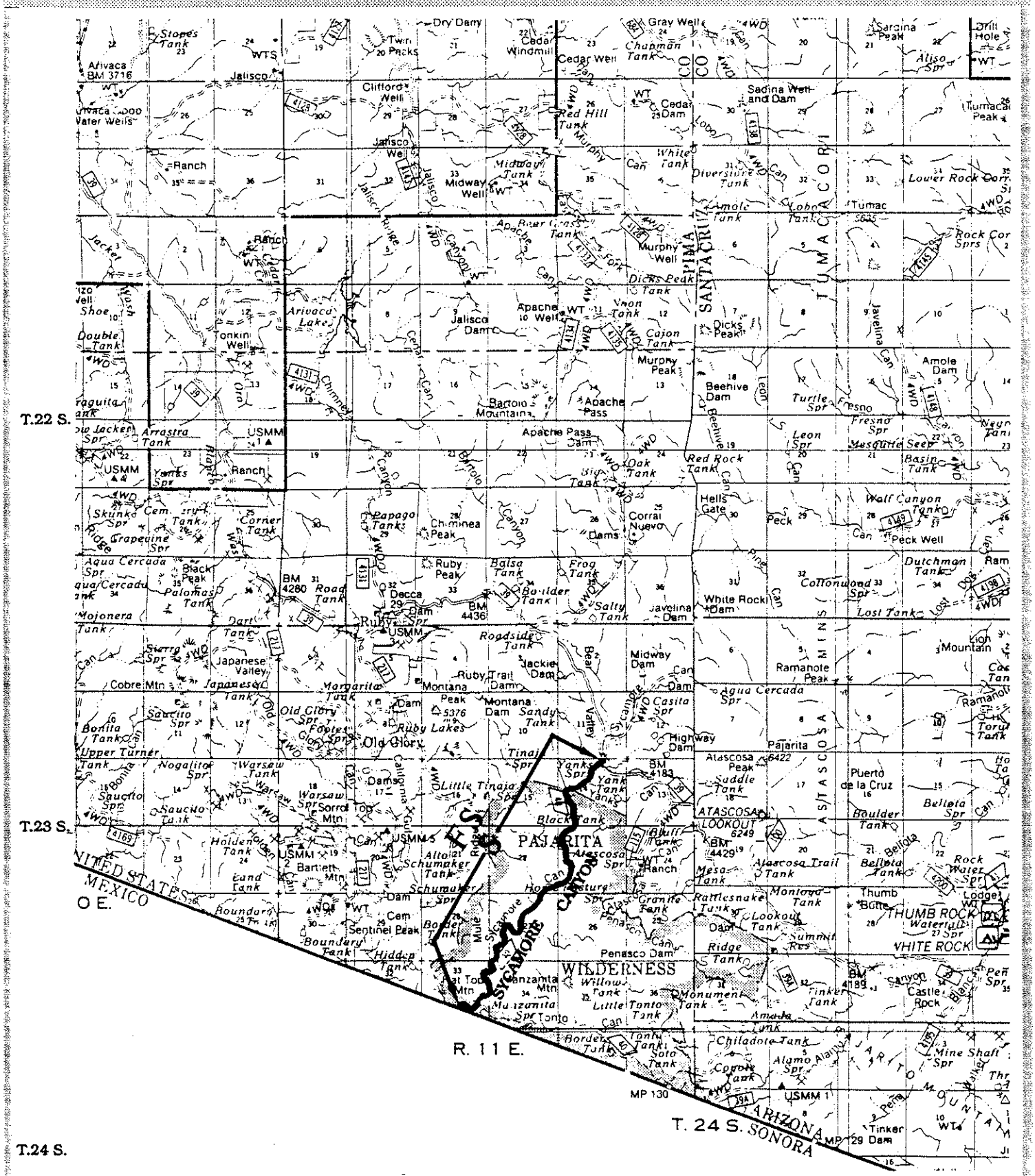

0 1 2 3 4

MILES

NORTH

SYCAMORE CANYON

RIVER SEGMENT DESCRIPTION	Segment 1 Ruby road FR39 to Mexico/U.S. Border
TOTAL SEGMENT MILES	5.0
TOTAL FS MILES	5.0
ELIGIBILITY/ CLASSIFICATION	Yes/ Scenic
SUITABILITY	Not Determined
ARIZONA RIVER COALITION PROPOSAL	N/A
OUTSTANDINGLY REMARKABLE VALUES	•Recreational •Fish and Wildlife •Ecological
SPECIAL DESIGNATIONS	•Goodding Research Natural Area (most of segment) •Pajarita Wilderness (most of segment)
FS PLANNING STATUS	•Coronado National Forest Plan and EIS (1986) •Amendment Process Ongoing
RIVER CHARACTER	•Perennial, with intermittent reaches •Riparian vegetation scattered along entire segment •Rugged, rough, deep and incised in places
LAND MANAGERS	•Coronado National Forest

APACHE-SITGREAVES NATIONAL FOREST

LITTLE COLORADO RIVER BASIN

District	*Streams*
Alpine	Auger Canyon Creek
Alpine	Morrison Creek
Alpine	Nutrioso Creek
Alpine	Milk Creek
Alpine	Watts Creek
Alpine	Davis Creek
Alpine	Woods Creek
Alpine	Hulsey Creek
Alpine	Riggs Creek
Alpine	Colter Creek
Alpine	Coyote Creek
Alpine	Mamie Creek

District	*Streams*
Chevelon	Willow Creek South
Chevelon	West Chevelon Creek
Chevelon	Alder Canyon
Chevelon	Sand Draw
Chevelon	Bear Canyon
Chevelon	Gentry Canyon
Chevelon	Wilkins Canyon
Chevelon	Leonard Canyon
Chevelon	Beaver Canyon

District	*Streams*
Heber	Town Draw
Heber	Day Wash
Heber	Cottonwood Wash
Heber	Decker Wash
Heber	Phoenix Park Wash
Heber	Pierce Wash
Heber	Black Canyon
Heber	Potato Wash
Heber	Wildcat Canyon
Lakeside	Walnut Creek
Lakeside	Billy Creek
Lakeside	Linden Draw
Lakeside	Dobson Wash
Lakeside	Town Draw
Lakeside	Showlow Creek
Lakeside	Brown Creek
Lakeside	Porter Creek

District	*Streams*
Springerville	Hall Creek
Springerville	Nutrioso Creek
Springerville	West Fork (Greer to South Fork)
Springerville	Benny Creek
Springerville	Rosey Creek
Springerville	Mineral Creek
Springerville	Lee Valley Creek
Springerville	Fish Creek
Springerville	Carnero Creek
Springerville	Benton Creek
Springerville	Rudd Creek
Springerville	Water Canyon

SALT RIVER BASIN

District	*Streams*
Alpine	Boggy Creek
Alpine	Snake Creek
Alpine	Conklin Creek
Alpine	Double Cienega Cr
Alpine	Cordoroy Creek
Alpine	Centerfire Creek
Alpine	Wildcat Creek
Alpine	Bear Creek
Alpine	Johns Canyon
Alpine	Willow Creek
Alpine	Thomas Creek
Alpine	Hannagan Creek
Alpine	Horse Creek
Alpine	Deer Creek
Alpine	Coyote Creek
Alpine	Open Draw Creek
Alpine	Boneyard Creek
Alpine	Reservation Creek
Alpine	Heifer Branch
Alpine	Horton Creek
Alpine	Beaver Creek
Springerville	Chambers Draw
Springerville	Burro Creek
Springerville	East Fork of Black River (Big Lake - Crosby Crossing)

UPPER GILA RIVER BASIN

District	*Streams*
Alpine	Stone Creek
Alpine	Bob Thomas
Alpine	Little Creek
Alpine	Pace Creek
Alpine	Fishhook Creek
Alpine	Steeple Creek
Alpine	Bush Creek
Alpine	Tutt Creek
Alpine	Centerfire Creek (above Coleman)
Alpine	Canyon Creek
Alpine	Hinkle Creek
Alpine	Steeple Creek (near Joys)
Alpine	Noland Creek
Alpine	McKittrick Creek
Alpine	Largo Creek
Alpine	Raspberry Creek
Alpine	Strayhorse Creek
Alpine	Lamphier Creek
Alpine	Foote Creek
Alpine	Grant Creek
Alpine	Castle Creek
Alpine	San Francisco River (Upper)
Alpine	Coleman Creek
Alpine	Buckalou Creek
Alpine	Johnson Creek
Alpine	Perry Springs Creek
Alpine	Little Hannah Creek
Alpine	Bear Canyon Creek
Clifton	Turkey Creek
Clifton	Dry Prong Creek
Clifton	Sheep Wash
Clifton	East Eagle Creek
Clifton	Rousensock and Thomas Creek
Clifton	Horse Canyon Creek
Clifton	Strayhorse Creek
Clifton	Little Blue Creek
Clifton	Clear Creek
Clifton	Harden Cienega Creek
Clifton	Dix Creek
Clifton	Limestone Gulch
Clifton	Coal Creek

CORONADO NATIONAL FOREST
Bass Canyon (ARC)
Buehman Canyon (ARC)
North Fork Cave Creek (Greenhouse Creek)
East Turkey Creek
West Turkey Creek (Upper)
West Turkey Creek (Lower)
Rucker Creek (Lower)
Pinery Creek
Big Bend Creek
Leslie Creek
Mulberry Draw
Rock Canyon
Josephine Canyon
Peck Canyon
Big Casa Blanca Canyon
Cedar Canyon
California Gulch
Temporal Canyon
Carr Canyon
Redrock Canyon
Ramsey Canyon
O'Donnell Creek
Turkey Creek
Bear Creek
Miller Canyon
Cave Canyon
Joaquin Creek
Parker Canyon
Scotio Canyon
Alum Gulch
Harshâw Creek
Sunnyside Canyon
Rattlesnake Canyon
Black Rock Canyon
Big Creek
Frye Creek
Stockton Wash
Gibson Creek
Deadman Creek
Oak Draw
High Creek
Deer Creek
Moonshine Creek
Soldier Creek
Agua Caliente Wash
Espiritu Canyon
Peppersauce Canyon
Paige Creek
Pima Wash
Tanque Verde Canyon
Lemmon Creek
Ventana Canyon
Ash Creek (Santa Catalina Mountains)

COCONINO NATIONAL FOREST
West Clear Creek, Seg. 3 (ARC)
Wet Beaver Creek, Seg. 3 (ARC)
Oak Creek, Seg. 2

PRESCOTT NATIONAL FOREST
Santa Maria River (ARC)
Hassayampa River (ARC)

TONTO NATIONAL FOREST
Campaign Creek (ARC)
Cherry Creek #2 (ARC)
Coon Creek (ARC)
East Verde River #1 (ARC)
Tonto Creek #1 (ARC)
Cave Creek
Red Creek
Reynolds Creek
Sycamore Creek
West Fork Pinto Creek