Sale Area Vicinity Map

LC 211,229 Timber Sale
Long Cane Ranger District
Sumter National Forest

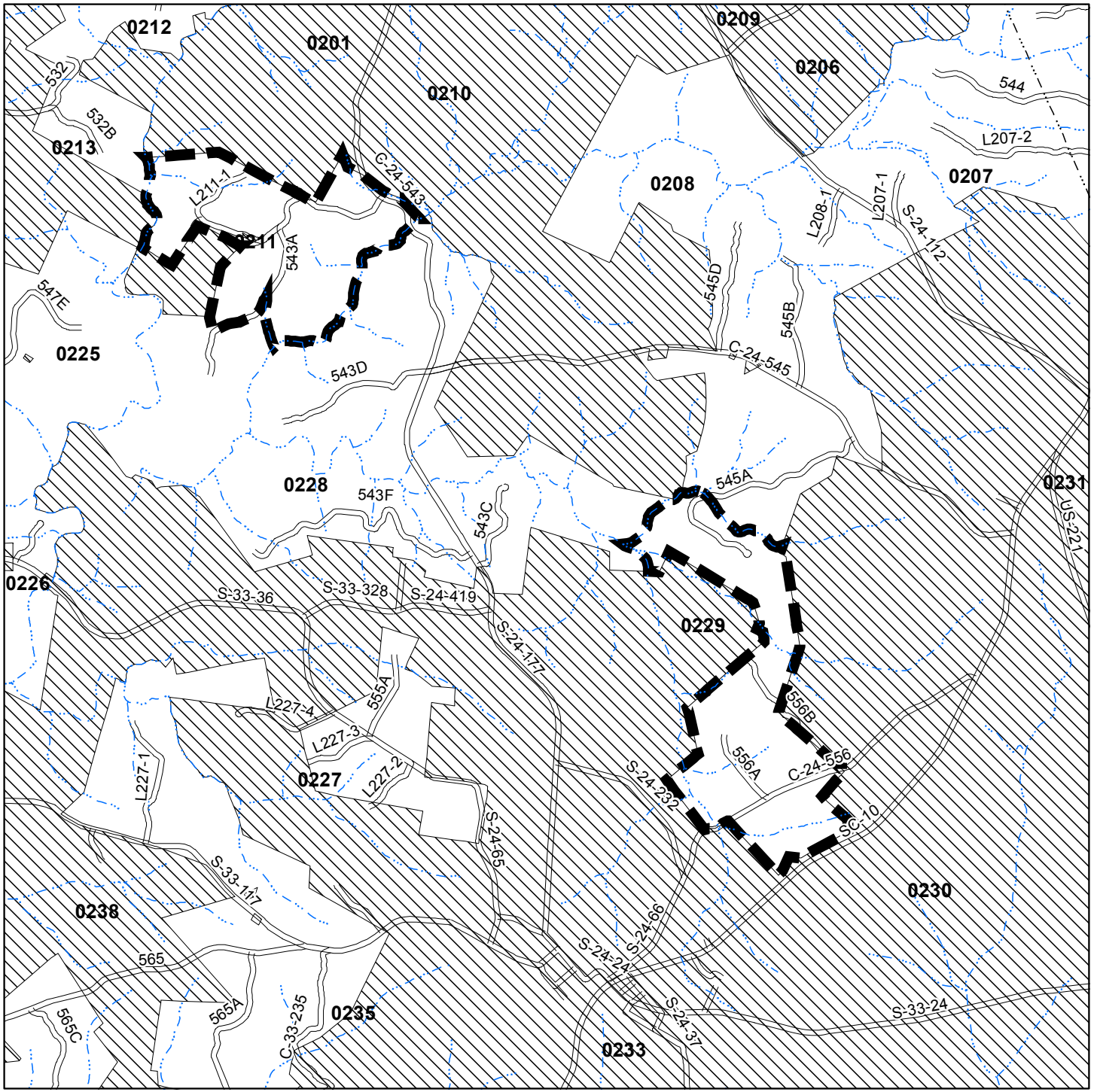

Sale Area Boundary, BT1.1
Stream
Road
Private Ownership

0 0.5 1
Miles

N W E S

Date: 11/3/2015
Author: gholden

Sale Area Map

LC 211,229 Timber Sale
Long Cane Ranger District
Sumter National Forest

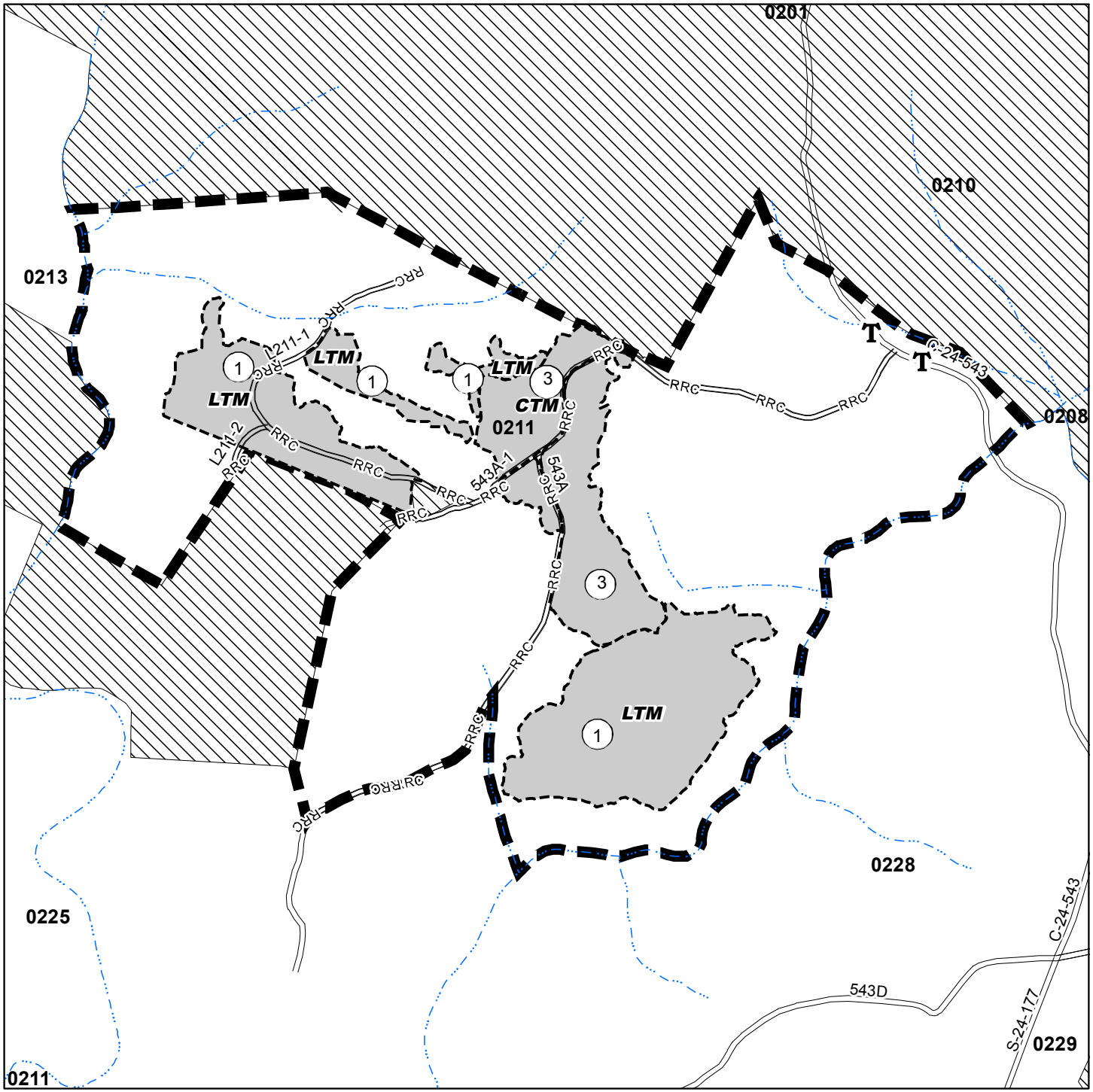

- Sale Area Boundary, BT1.1
- Payment Unit Boundary, BT1.1
- (1) Payment Unit, BT1.1
- CTM Cut Tree Marking, CT2.35#
- LTM Leave Tree Marking, BT2.35
- Existing Transportation System, BT5.12
- RRC Specified Road Reconstruction, BT5.2, AT7
- CR Protection for Cultural Resource Sites, BT6.24, CT6.24#
- T Traffic Control Device, BT6.33
- Stream
- Private Ownership

0 0.1 0.2 0.3 0.4 0.5
Miles

N W E S

Date: 11/3/2015
Author: gholden

Sale Area Map

LC 211,229 Timber Sale
Long Cane Ranger District
Sumter National Forest

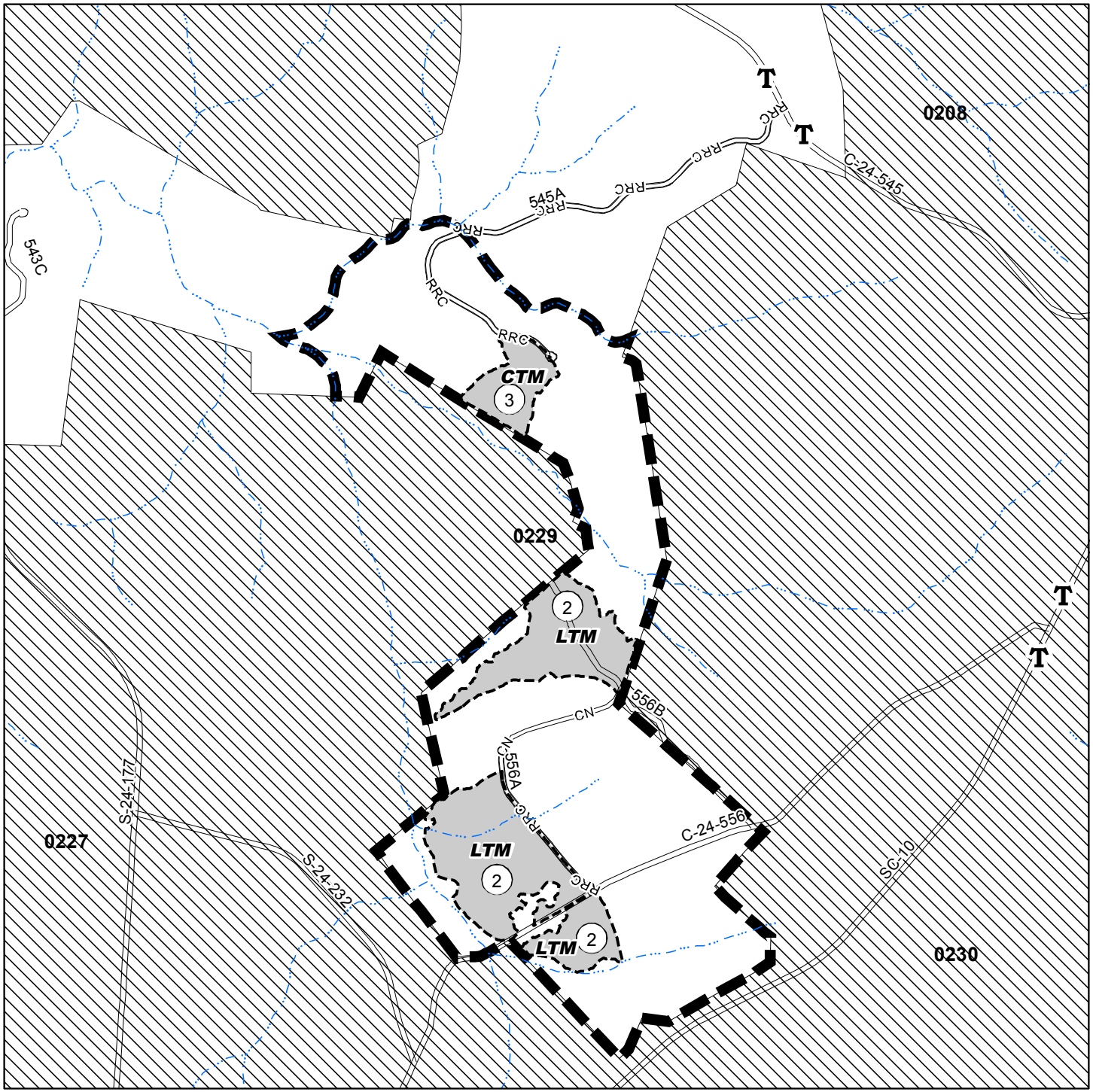

- Sale Area Boundary, BT1.1
- Payment Unit Boundary, BT1.1
- Payment Unit, BT1.1
- CTM Cut Tree Marking, CT2.35#
- LTM Leave Tree Marking, BT2.35
- Existing Transportation System, BT5.12
- CN Specified Road Construction, BT5.2,
- RRC Specified Road Reconstruction, BT5.2, AT7
- CR Protection for Cultural Resource Sites, BT6.24, CT6.24#
- T Traffic Control Device, BT6.33
- Stream
- Private Ownership

0 0.1 0.2 0.3 0.4 0.5
Miles

N W E S

Date: 11/3/2015
Author: gholden