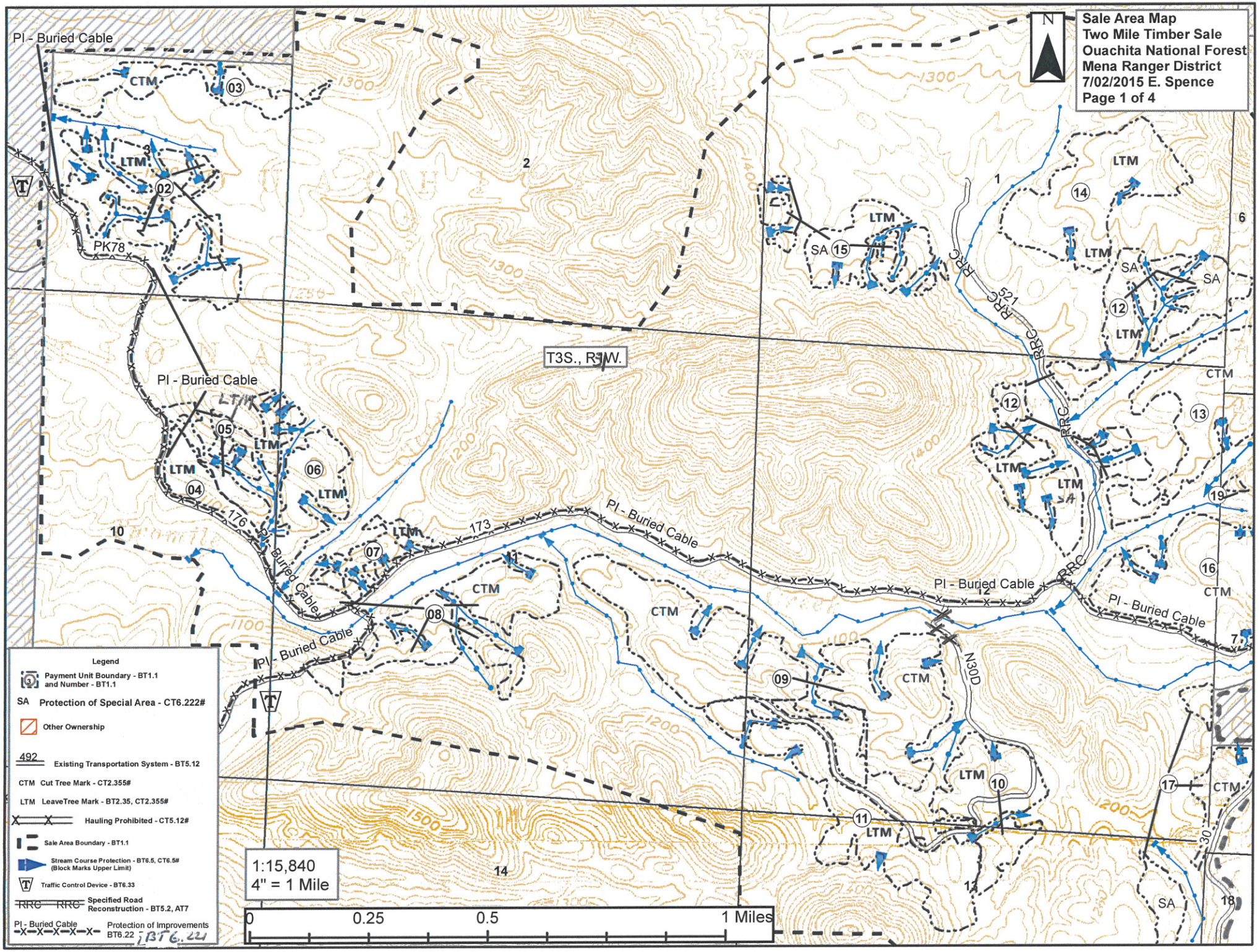
Sale Area Map
Two Mile Timber Sale
Ouachita National Forest
Mena Ranger District
7/02/2015 E. Spence
Page 1 of 4
N
T3S., R3W.
PI - Buried Cable
PK78
CTM
LTM
SA
RRC
N30D
1:15,840
4" = 1 Mile
0
0.25
0.5
1 Miles
Legend
Payment Unit Boundary - BT1.1 and Number - BT1.1
SA Protection of Special Area - CT6.222#
Other Ownership
492 Existing Transportation System - BT5.12
CTM Cut Tree Mark - CT2.355#
LTM LeaveTree Mark - BT2.35, CT2.355#
Hauling Prohibited - CT5.12#
Sale Area Boundary - BT1.1
Stream Course Protection - BT6.5, CT6.5# (Block Marks Upper Limit)
Traffic Control Device - BT6.33
RRC RRC Specified Road Reconstruction - BT5.2, AT7
PI - Buried Cable Protection of Improvements BT6.22
BT6.22

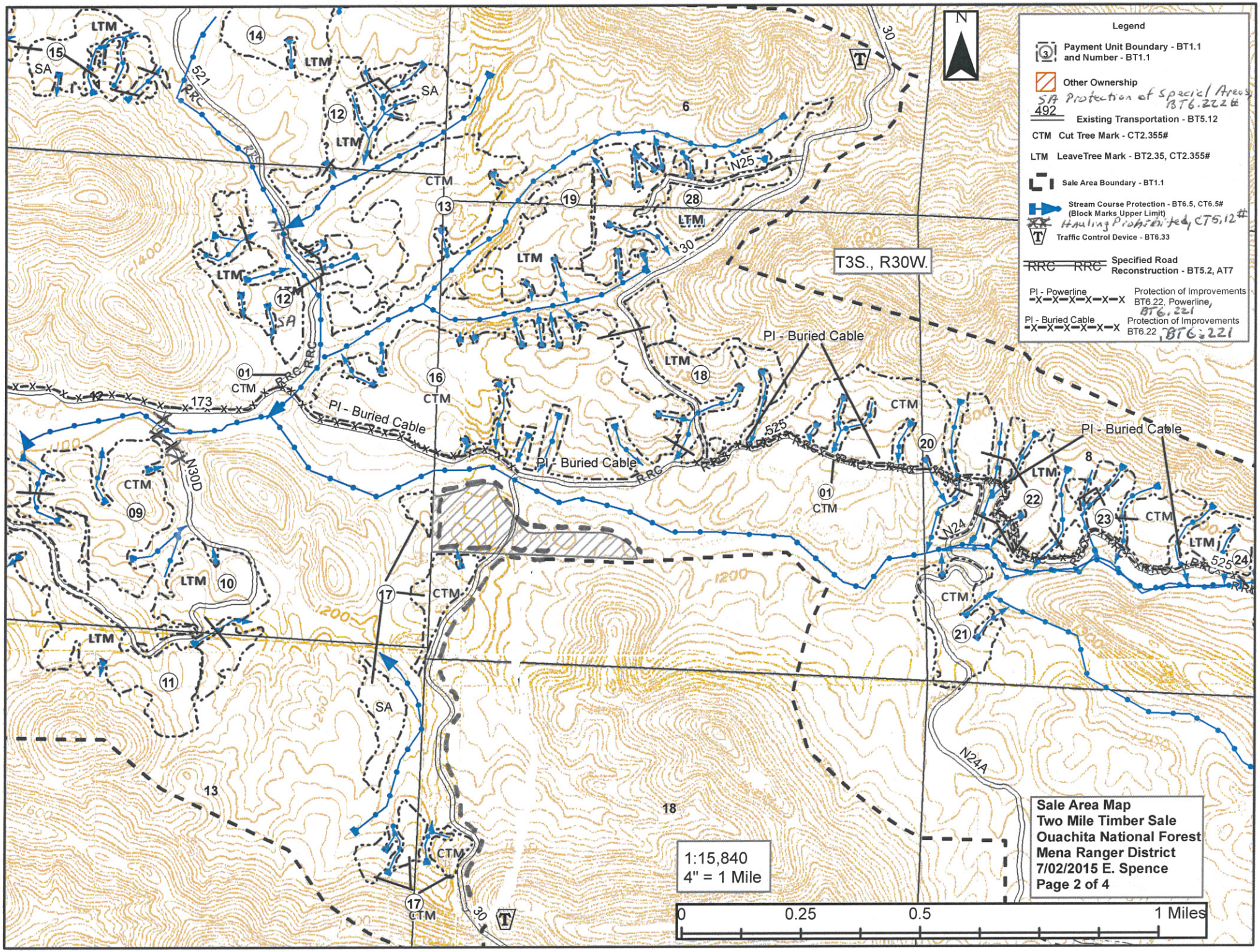

Legend
Payment Unit Boundary - BT1.1 and Number - BT1.1
Other Ownership
SA Protection of Special Areas BT6.222#
492 Existing Transportation - BT5.12
CTM Cut Tree Mark - CT2.355#
LTM LeaveTree Mark - BT2.35, CT2.355#
Sale Area Boundary - BT1.1
Stream Course Protection - BT6.5, CT6.5# (Block Marks Upper Limit)
Hauling Prohibited, CT5.12#
Traffic Control Device - BT6.33
RRC RRC Specified Road Reconstruction - BT5.2, AT7
PI - Powerline Protection of Improvements BT6.22, Powerline, BT6.221
PI - Buried Cable Protection of Improvements BT6.22, BT6.221
T3S., R30W.
PI - Buried Cable
N
1:15,840
4" = 1 Mile
0 0.25 0.5 1 Miles
Sale Area Map
Two Mile Timber Sale
Ouachita National Forest
Mena Ranger District
7/02/2015 E. Spence
Page 2 of 4

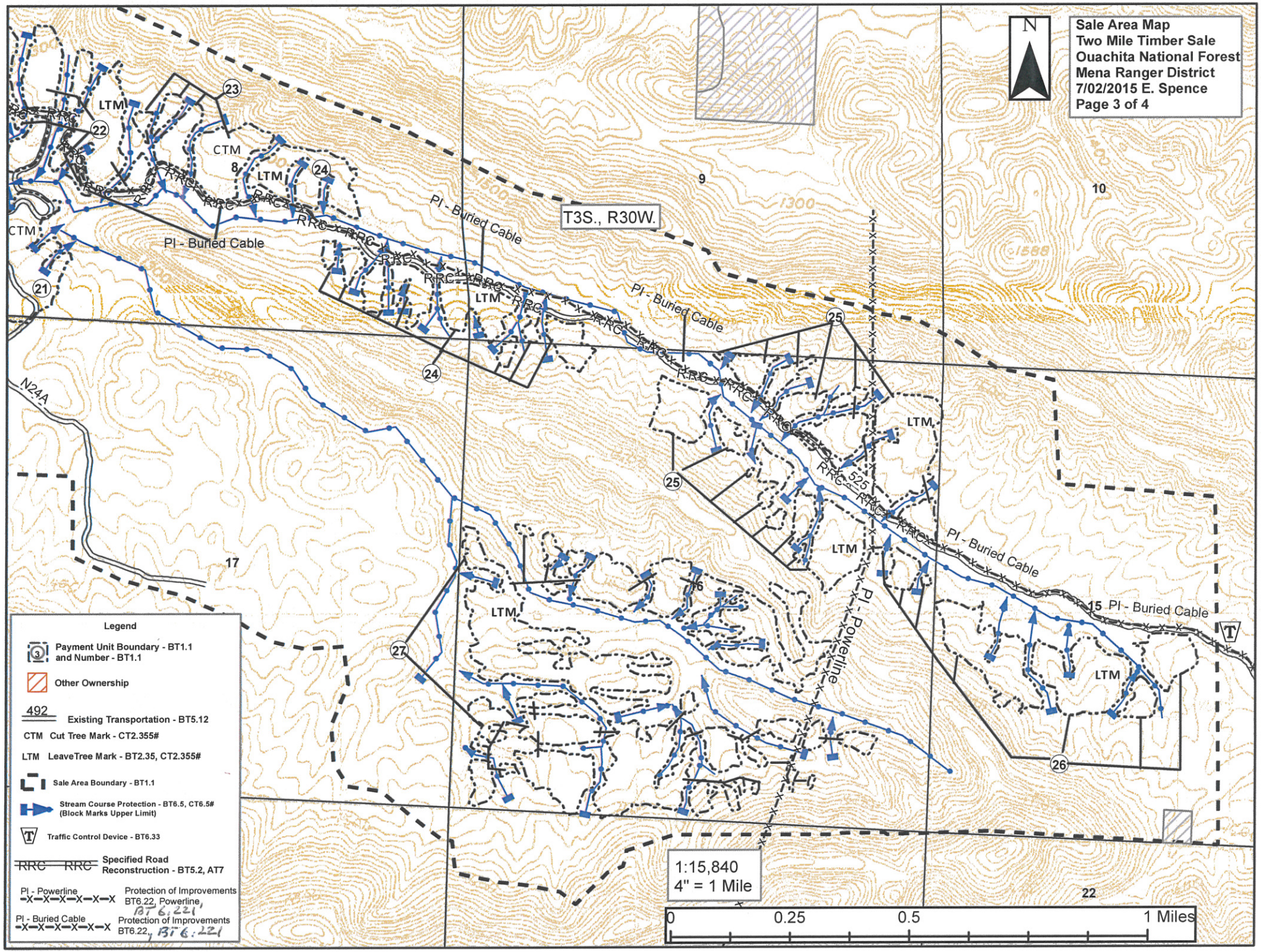
Sale Area Map
Two Mile Timber Sale
Ouachita National Forest
Mena Ranger District
7/02/2015 E. Spence
Page 3 of 4
N
T3S., R30W.
9
10
17
22
LTM
CTM
PI - Buried Cable
PI - Powerline
N24A
525
1:15,840
4" = 1 Mile
0
0.25
0.5
1 Miles
Legend
Payment Unit Boundary - BT1.1 and Number - BT1.1
Other Ownership
492 Existing Transportation - BT5.12
CTM Cut Tree Mark - CT2.355#
LTM LeaveTree Mark - BT2.35, CT2.355#
Sale Area Boundary - BT1.1
Stream Course Protection - BT6.5, CT6.5# (Block Marks Upper Limit)
Traffic Control Device - BT6.33
RRC RRC Specified Road Reconstruction - BT5.2, AT7
PI - Powerline Protection of Improvements BT6.22, Powerline, BT6.221
PI - Buried Cable Protection of Improvements BT6.22, BT6.221

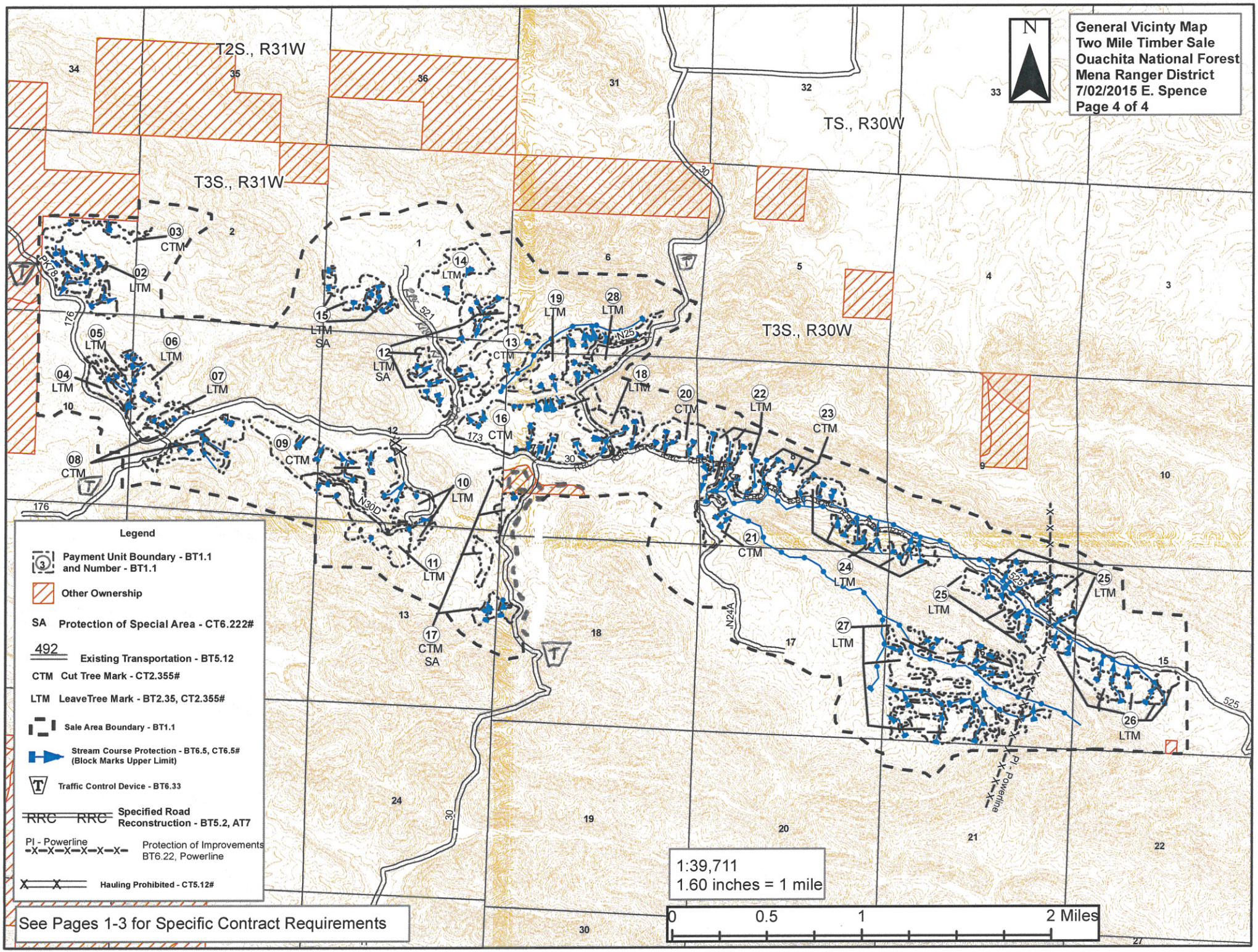
General Vicinty Map
Two Mile Timber Sale
Ouachita National Forest
Mena Ranger District
7/02/2015 E. Spence
Page 4 of 4
N
T2S., R31W
T3S., R31W
TS., R30W
T3S., R30W
Legend
Payment Unit Boundary - BT1.1 and Number - BT1.1
Other Ownership
SA Protection of Special Area - CT6.222#
492 Existing Transportation - BT5.12
CTM Cut Tree Mark - CT2.355#
LTM LeaveTree Mark - BT2.35, CT2.355#
Sale Area Boundary - BT1.1
Stream Course Protection - BT6.5, CT6.5# (Block Marks Upper Limit)
Traffic Control Device - BT6.33
RRC RRC Specified Road Reconstruction - BT5.2, AT7
PI - Powerline Protection of Improvements BT6.22, Powerline
Hauling Prohibited - CT5.12#
1:39,711
1.60 inches = 1 mile
0 0.5 1 2 Miles
See Pages 1-3 for Specific Contract Requirements