Gilbert Meadows Roadside Salvage Re-offer Timber Sale

Sale Area Map

Uinta-Wasatch-Cache National Forest
Evanston Mountain View Ranger District

Sheet 1 of 3

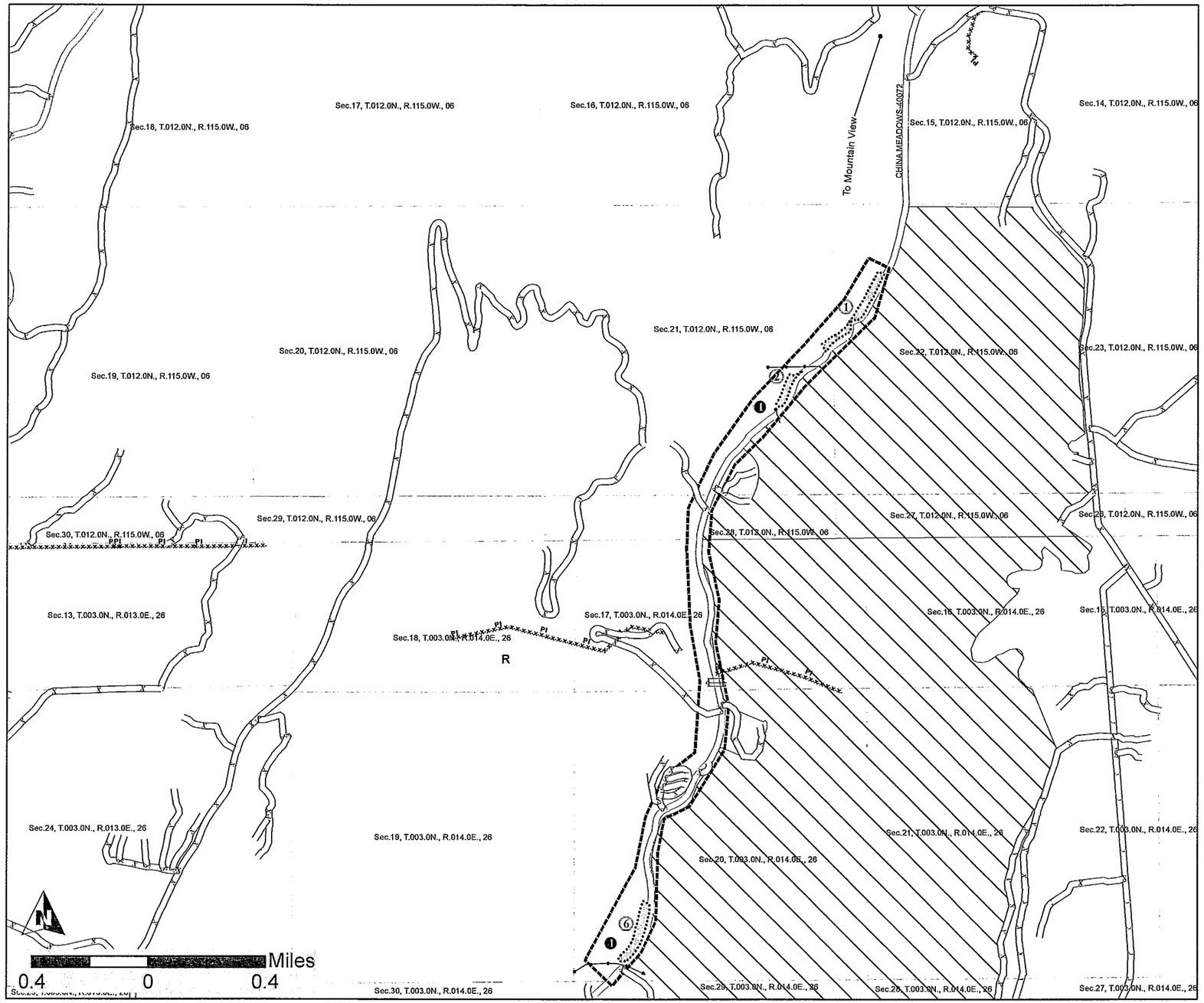

Legend

- Protected Improvement - Road Feature - BT 6.22
- Cutting Unit Number - BT 1.1, BT 2.3
- Payment Unit Number - BT1.1
- Roads Prohibited for Use By Purchaser - CT 5.12
- Streamcourse Protection - BT 6.5
- Protected Improvement - Fence - BT6.22
- Cutting Unit Boundary - BT 1.1
- Sale Area Boundary - BT 1.1
- Existing Road - BT 5.12
- Roadless Area
- R — Roads Restricted for Use By Purchaser - CT5.12#

PAYMENT UNIT BT1.1, AT4c	CUTTING UNIT BT2.3	UNIT ACRES	DESIGNATION BY DESCRIPTION CT2.352#	TRACTOR SKIDDING SPECIFIED BT6.42
1	1	4.9	DxSPP	T
	2	1.7		
	6	4.2		
	8	4.9		
	9	1.9		
	10	1.9		
	11	4.2		
	14	9.9		
	16	2.5		
	17	3.4		
	18	4.8		
	19	1.5		
	21	11.5		
	22	9.6		
	23	2		
	24	3.9		
	25	4.1		
	26	14.4		
	27	16.7		
	28	3.5		
	29	6.6		

Land lines are approximate. Date: 10/01/2015 Initials: JMM Salt Lake Meridian

Gilbert Meadows Roadside Salvage Re-offer Timber Sale

Sale Area Map

Uinta-Wasatch-Cache National Forest
Evanston Mountain View Ranger District

Sheet 2 of 3

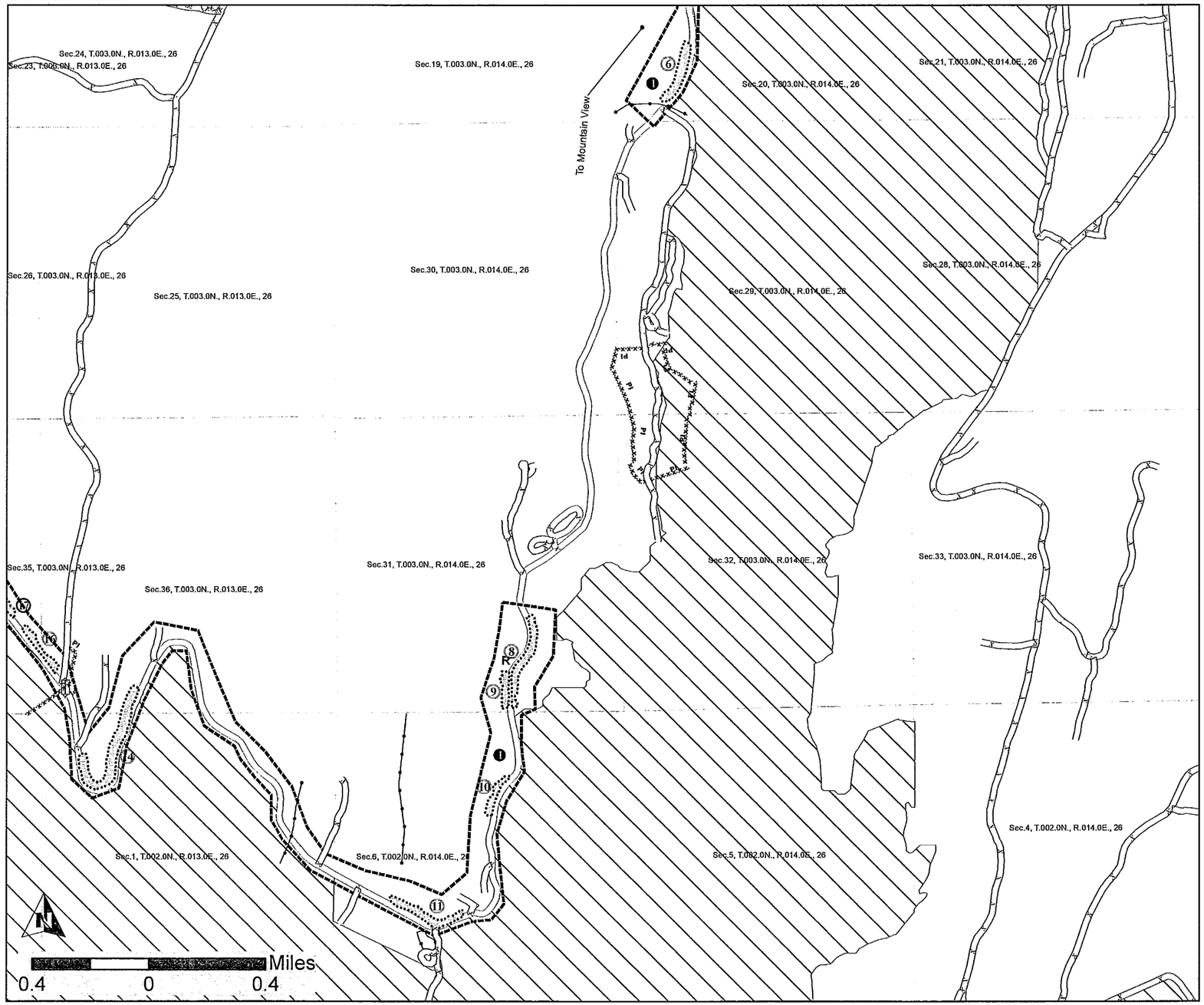

Legend

- Protected Improvement - Road Feature - BT 6.22
- Cutting Unit Number - BT 1.1, BT 2.3
- Payment Unit Number - BT1.1
- Roads Prohibited for Use By Purchaser - CT 5.12
- Streamcourse Protection - BT 6.5
- Protected Improvement - Fence - BT6.22
- Cutting Unit Boundary - BT 1.1
- Sale Area Boundary - BT 1.1
- Existing Road - BT 5.12
- Roadless Area
- R — Roads Restricted for Use By Purchaser - CT5.12#

PAYMENT UNIT BT1.1, AT4c	CUTTING UNIT BT2.3	UNIT ACRES	DESIGNATION BY DESCRIPTION CT2.352#	TRACTOR SKIDDING SPECIFIED BT6.42
1	1	4.9	DxSPP	T
	2	1.7		
	6	4.2		
	8	4.9		
	9	1.9		
	10	1.9		
	11	4.2		
	14	9.9		
	16	2.5		
	17	3.4		
	18	4.8		
	19	1.5		
	21	11.5		
	22	9.6		
	23	2		
	24	3.9		
	25	4.1		
	26	14.4		
	27	16.7		
	28	3.5		
	29	6.6		

Land lines are approximate. Date: 10/01/2015 Initials: JMM Salt Lake Meridian

Gilbert Meadows Roadside Salvage Re-offer Timber Sale

Sale Area Map

Uinta-Wasatch-Cache National Forest
Evanston Mountain View Ranger District

Sheet 3 of 3

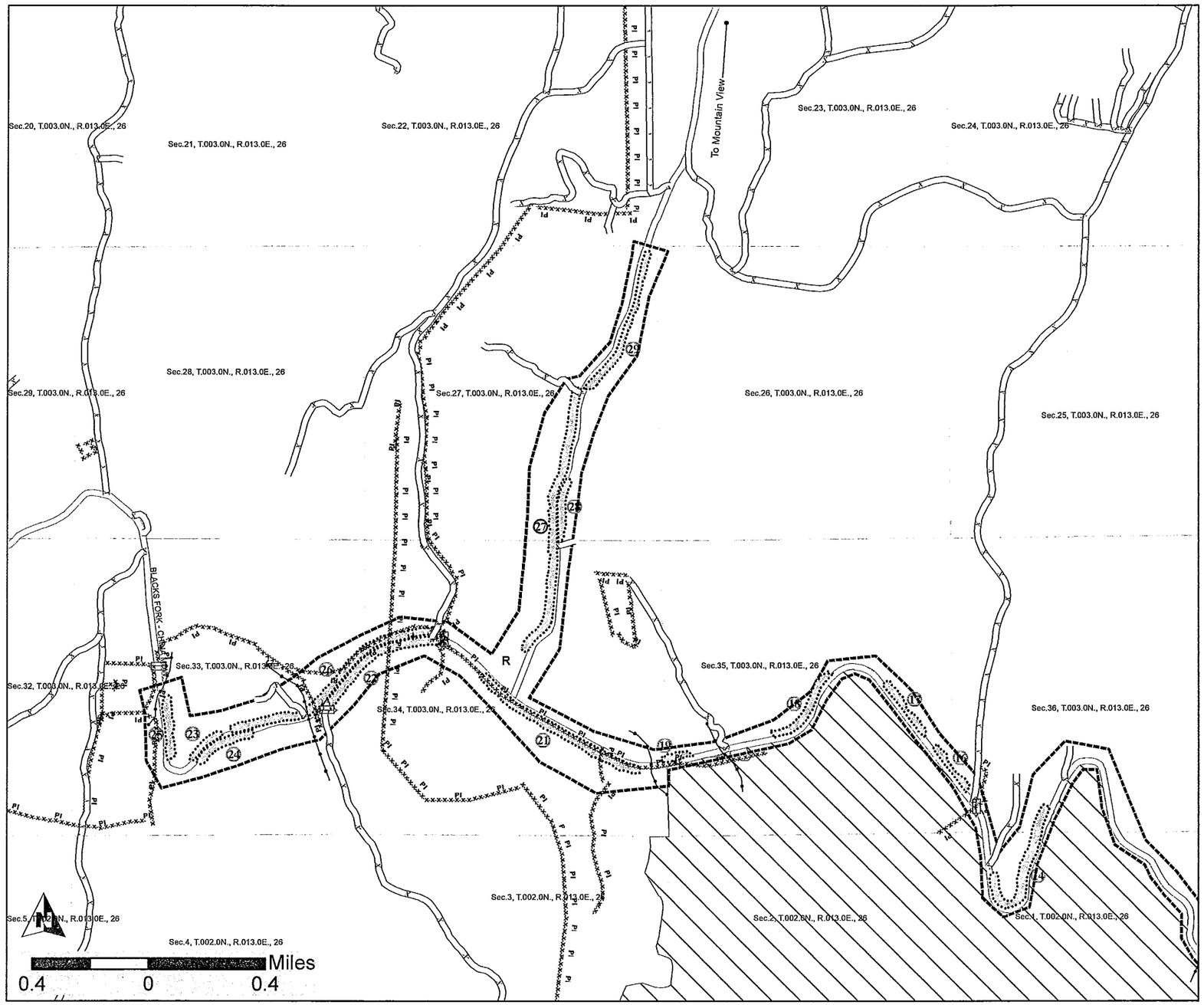

Legend

- Protected Improvement - Road Feature - BT 6.22
- Cutting Unit Number - BT 1.1, BT 2.3
- Payment Unit Number - BT1.1
- Roads Prohibited for Use By Purchaser - CT 5.12
- Streamcourse Protection - BT 6.5
- Protected Improvement - Fence - BT6.22
- Cutting Unit Boundary - BT 1.1
- Sale Area Boundary - BT 1.1
- Existing Road - BT 5.12
- Roadless Area
- R Roads Restricted for Use By Purchaser - CT5.12#

PAYMENT UNIT BT1.1, AT4c	CUTTING UNIT BT2.3	UNIT ACRES	DESIGNATION BY DESCRIPTION CT2.352#	TRACTOR SKIDDING SPECIFIED BT6.42
1	1	4.9	DxSPP	T
	2	1.7		
	6	4.2		
	8	4.9		
	9	1.9		
	10	1.9		
	11	4.2		
	14	9.9		
	16	2.5		
	17	3.4		
	18	4.8		
	19	1.5		
	21	11.5		
	22	9.6		
	23	2		
	24	3.9		
	25	4.1		
	26	14.4		
	27	16.7		
	28	3.5		
	29	6.6		

Land lines are approximate. Date: 10/01/2015 Initials: JMM Salt Lake Meridian