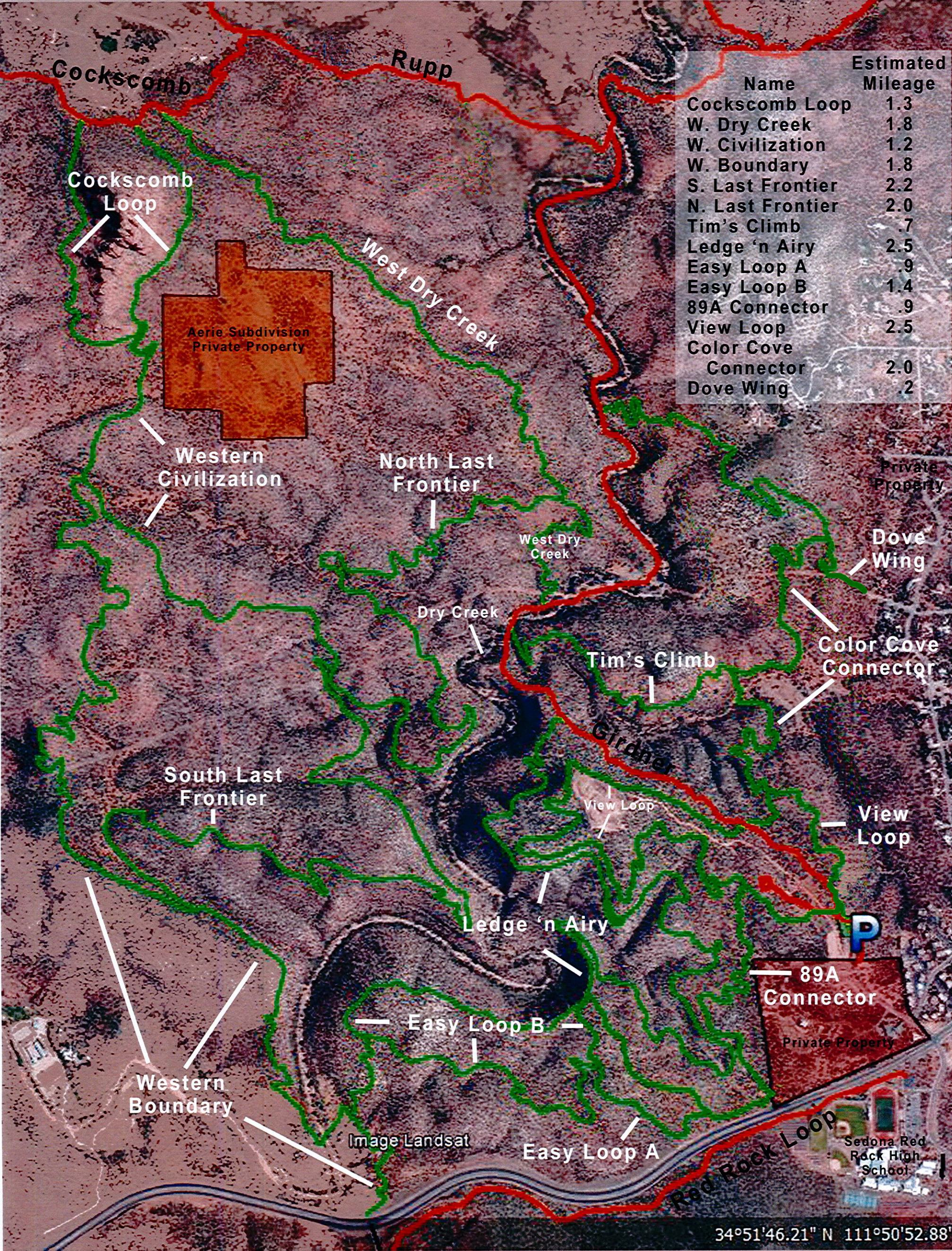


# MAP 1 - WESTERN GATEWAY TRAILS



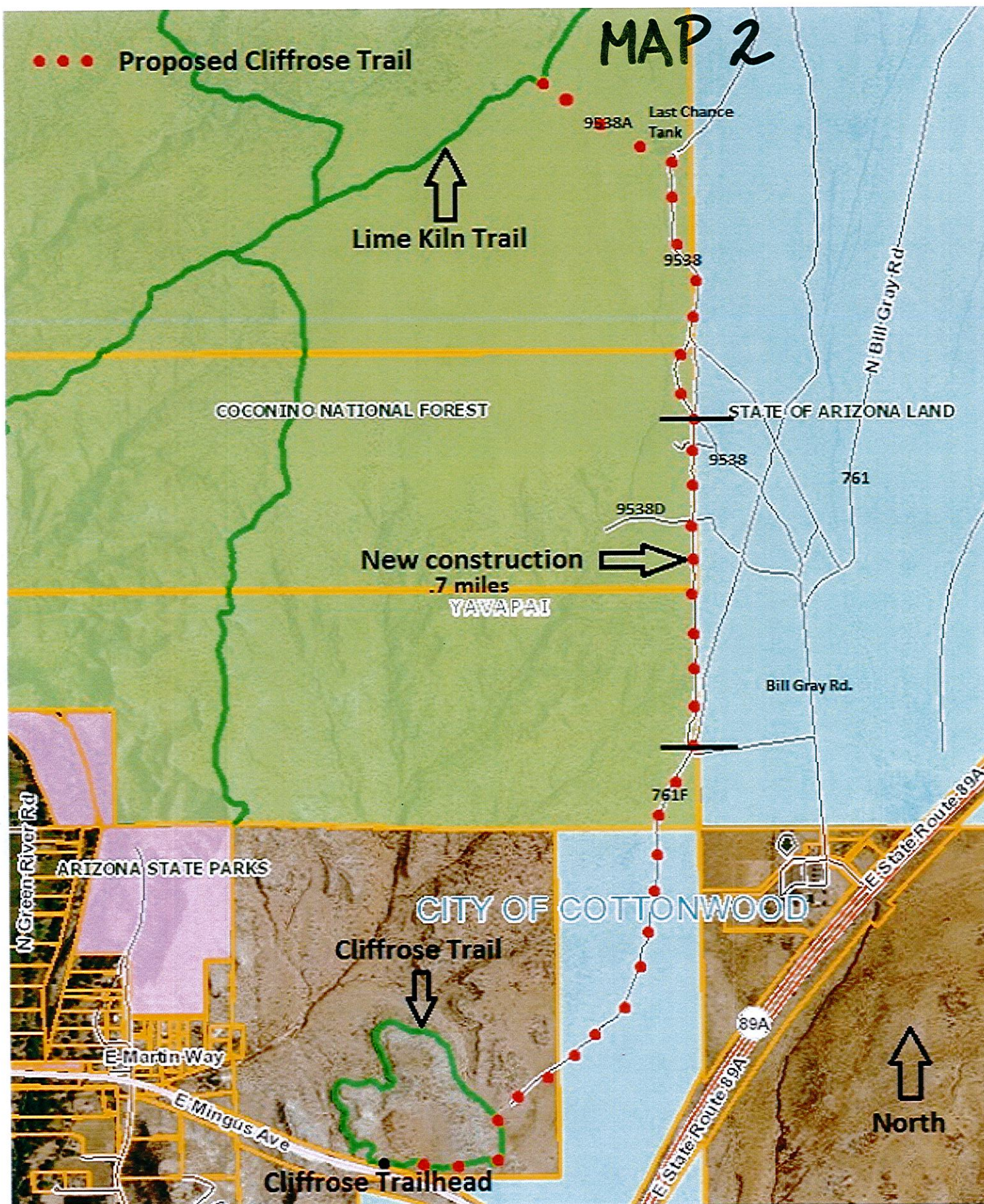
Name	Estimated Mileage
Cockscomb Loop	1.3
W. Dry Creek	1.8
W. Civilization	1.2
W. Boundary	1.8
S. Last Frontier	2.2
N. Last Frontier	2.0
Tim's Climb	.7
Ledge 'n Airy	2.5
Easy Loop A	.9
Easy Loop B	1.4
89A Connector	.9
View Loop	2.5
Color Cove Connector	2.0
Dove Wing	.2

Existing trail  
Proposed trail



34°51'46.21" N 111°50'52.88"

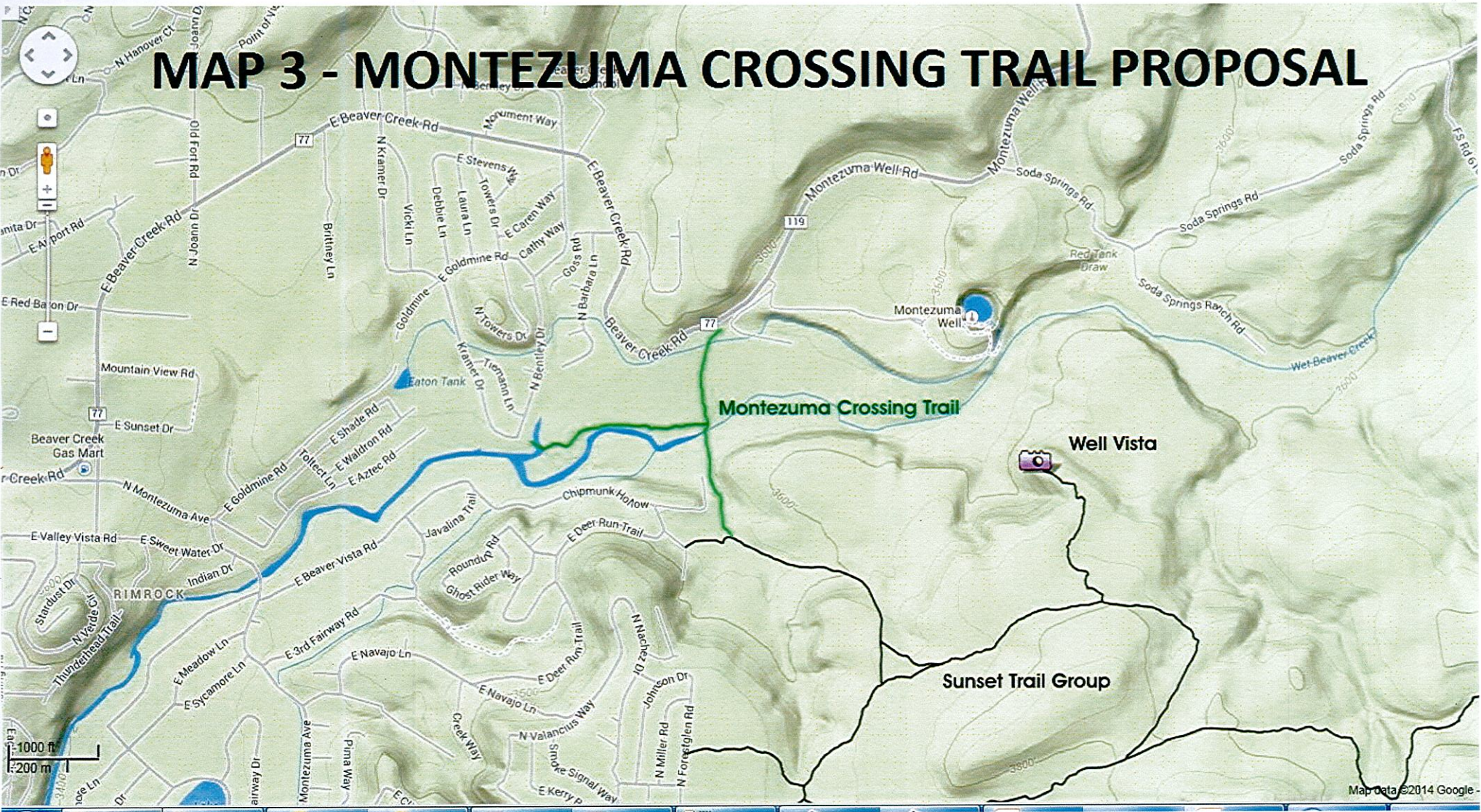




Disclaimer: Map and parcel information is believed to be accurate but accuracy is not guaranteed. No portion of the information should be considered to be, or used as, a legal document. The information is provided subject to the express condition that the user knowingly waives any and all claims for damages against Yavapai County that may arise from the use of this data.



# MAP 3 - MONTEZUMA CROSSING TRAIL PROPOSAL



# MAP 4

