

Motor Vehicle Use Map

Gifford Pinchot National Forest



America's Great Outdoors

Valid Through

Washington

Forest  Service

April 2022

United States Department of Agriculture

FS-873-0603

Motor Vehicle Use Map



Contact Information

If you need information or assistance, please contact one of the offices below:

GIFFORD PINCHOT NATIONAL FOREST
1501 E. Evergreen Blvd
Vancouver, WA 98661
Phone: (360) 891-5000
TTY: (360) 891-5003

COWLITZ VALLEY RANGER DISTRICT
10024 U.S. Highway 12
P.O. Box 670
Randle, WA 98377
Phone: (360) 497-1100
TTY: (360) 497-1101

MT. ADAMS RANGER DISTRICT
2455 Highway 141
Trout Lake, WA 98650
Phone: (509) 395-3400
TTY: (509) 395-3422

**MOUNT ST. HELENS VOLCANIC MONUMENT
AND SURROUNDING AREA**
42218 N.E. Yale Bridge Road
Amboy, WA 98601
Phone: (360) 449-7800
TTY: (360) 449-7801

Vicinity Map



tread lightly!

USE RE & GOOD SENSE



Travel and recreate with minimum impact.
Respect the environment and the rights of others.
Educate yourself—plan and prepare before you go.
Allow for future use of the outdoors by leaving it better than you found it.
Discover the rewards of responsible recreation.

For more information on Tread Lightly!, go to www.treadlightly.org or call 1-800-966-9900

The U.S. Department of Agriculture (USDA) prohibits discrimination in all its programs and activities on the basis of race, color, national origin, age, disability, and where applicable, sex, marital status, familial status, parental status, religion, sexual orientation, genetic information, political beliefs, reprisal, or because all or part of an individual's income is derived from any public assistance program. (Not all prohibited bases apply to all programs.) Persons with disabilities who require alternative means for communication of program information (Braille, large print, audiotape, etc.) should contact USDA's TARGET Center at (202) 720-2600 (voice and TDD). To file a complaint of discrimination, write to USDA, Director, Office of Civil Rights, 1400 Independence Avenue, S.W., Washington D.C. 20250-9410, or call (800) 795-3272 (voice), or (202) 720-6382 (TDD). USDA is an equal opportunity provider and employer.



Motor Vehicle Use Map

THE PURPOSE AND CONTENTS OF THIS MAP

The designations shown on this map are effective as of the date stamped or printed on the front cover. This map shows the National Forest System roads, National Forest System trails, and the areas on National Forest System lands in the Gifford Pinchot National Forest that are designated for motor vehicle use pursuant to 36 Code of Federal Regulations (CFR) 212.51. The map contains a list of those designated roads, trails, and areas; the types of vehicles allowed on each route and in each area; and any seasonal restrictions that apply on those routes and in those areas.

Designation of a road, trail, or area for motor vehicle use by a particular class of vehicle under 36 CFR 212.51 should not be interpreted as encouraging or inviting use or implying that the road, trail, or area is passable, actively maintained, or safe for travel. Motor vehicles may be parked within one vehicle length from the edge of the road surface when it is safe to do so without causing damage to USDA Forest Service resources or facilities, unless prohibited by state law, a traffic sign, or an order (36 CFR 261.54). Seasonal weather conditions and natural events may render designated roads and trails impassable for extended periods. Designated areas may contain dangerous or impassable terrain. Many designated roads and trails may be passable only by high-clearance vehicles or four-wheel-drive vehicles. Maintenance of designated roads and trails will depend on available resources, and many may receive little maintenance.

This motor vehicle use map identifies those roads, trails, and areas designated for the motor vehicle use under 36 CFR 212.51 for the purpose of enforcing the prohibition at 36 CFR 261.13. This is a limited purpose. The other public roads are shown for information and navigation purposes only and are not subject to designation under the Forest Service travel management regulation.

These designations apply only to National Forest System roads, National Forest System trails, and areas on National Forest System lands.

OPERATOR RESPONSIBILITIES

Operating a motor vehicle on National Forest System roads, National Forest System trails, and in areas on National Forest System lands carries a greater responsibility than operating that vehicle in a city or other developed setting. Not only must you know and follow all applicable traffic laws, you need to show concern for the environment, as well as other forest users. The misuse of motor vehicles can lead to the temporary or permanent closure of any designated road, trail, or area. As a motor vehicle operator, you are also subject to State traffic law, including State requirements for licensing, registration, and operation of the vehicle in question.

Motor vehicle use, especially off-highway vehicle use, involves inherent risks that may cause property damage, serious injury, and possibly death to participants. Drive cautiously and anticipate rough surfaces, and features such as snow, mud, vegetation, and water crossings common to remote driving conditions. By your participation, you voluntarily assume full responsibility for these damages, risks, and dangers. Take care at all times to protect yourself and those under your responsibility.

Much of the Gifford Pinchot National Forest is remote. Medical assistance may not be readily available. Cellular telephones do not work in many areas of the Gifford Pinchot National Forest. Take adequate food, water, first-aid supplies, and other equipment appropriate for the conditions and expected weather.

ALWAYS REMEMBER TO RESPECT PRIVATE LAND! PROTECT YOUR PRIVILEGE. STAY ON DESIGNATED ROADS, TRAILS, AND IN DESIGNATED AREAS.

Read and understand this map in its entirety. If you have questions, please contact the Gifford Pinchot National Forest for clarification.

As a motor vehicle operator on a National Forest System road, trail, or area, you must comply with this map, as well as all Federal, State, and local laws and regulations. Compliance with these rules is your responsibility.

PROHIBITIONS

It is prohibited to possess or operate a motor vehicle on National Forest System lands on the Gifford Pinchot National Forest other than in accordance with these designations (36 CFR 261.13).

Violators of 36 CFR 261.13 are subject to a fine of up to \$5,000, imprisonment for up to 6 months or both (18 U.S.C. 3571(e)). This prohibition applies regardless of the presence or absence of signs.

This map does not display non-motorized uses, over-snow uses, or other facilities and other attractions on the Gifford Pinchot National Forest. Obtain forest visitor information from the local national forest office.



Motor Vehicle Use Map


PROHIBITIONS (continued)

Designated roads, trails, and areas may also be subject to temporary, emergency closures. As a visitor, you must comply with signs notifying you of such restrictions. A national forest may issue an order to close a road, trail, or area on a temporary basis to protect the life, health, or safety of forest visitors or the natural and cultural resources in these areas. Such temporary and/or emergency closures are consistent with the Travel Management Rule (36 CFR 212.52 (b), 36 CFR 261 subpart B).

The designation "road or trail open to all motor vehicles" does not supersede vehicle size or weight limits imposed through State traffic law.

EXPLANATION OF LEGEND ITEMS

Roads Open to Highway Legal Vehicles Only:




These roads are open only to motor vehicles licensed under State law for general operation on all public roads within the State.

Roads Open to All Vehicles:



These roads are open to all motor vehicles, including smaller off-highway vehicles that may not be licensed for highway use (but not to oversize or overweight vehicles under State traffic law).

Trails Open to All Vehicles:



These trails are open to all motor vehicles, including both highway legal and nonhighway legal vehicles.

Trails Open to Vehicles 50" or Less in Width:



These trails are open only to motor vehicles less than 50 inches in width at the widest point on the vehicle.

Trails Open to Wheeled Vehicles 50" or Less in Width:



These trails are open only to wheeled, motor vehicles less than 50 inches in width at the widest point.

Trails Open to Motorcycles Only:



These trails are open only to motorcycles. Sidecars are not permitted.

Special Vehicle Designation:



This symbol indicates the road or trail is open to classes of vehicles other than those listed above. Refer to the Seasonal and Special Designation Table for further instructions.



Motor Vehicle Use Map

EXPLANATION OF LEGEND ITEMS (continued)

Seasonal Designation:



This symbol, used in conjunction with one of the other road or trail symbols, indicates that the road or trail is open only during certain portions of the year. Refer to the Seasonal and Special Designation Table for further instructions.

Dispersed Camping/Game Retrieval:



Dispersed Camping/Game Retrieval, Both Sides



Dispersed Camping/Game Retrieval, Left Side



Dispersed Camping/Game Retrieval, Right Side

This symbol is used along with a designated road or trail to indicate limited cross-country motor vehicle use within a specific distance of that route, solely for the purpose of dispersed camping and/or game retrieval. The dots indicate where this activity is permitted. They may be on the left, right, or both sides of the route. Refer to the Dispersed Camping/Game Retrieval Table for specifics.

Other Public Roads and Trails:



Interstate



Highways, U.S., State



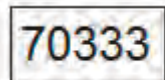
Other Public Roads



Other Public Trails

These symbols are used to show routes the Forest Service does not have jurisdiction over and has not designated for motorized use. These symbols are part of the reference layers showing connections to towns and cities outside the forest boundary.

Short Route Identifier:



This symbol is used for routes that are too short to show a symbol type on the map. The symbol contains the number of the road or trail. Users should refer to the corresponding number in the Short Route Table for designation information.

Milepost Marker:



This symbol is used to display the beginning and ending mileposts of a road that has a change in the designation but not the symbology.

Motorized Trail Access:



This symbol indicates a trailhead for access to a motorized route. Not all motorized routes have trailheads and those that do may range from primitive to developed.



Motor Vehicle Use Map



National Forest
Distinctive
Route Marker



National Forest
Horizontal
Route Marker

Distinctive and Horizontal Route Markers


Distinctive route markers typically consist of two digits and they identify significant, highly traveled roads through the forest passable by passenger cars during the normal season of use.

Horizontal route markers typically consist of four digits with the first two digits identifying the distinctive route that is branched off of. They identify all other forest roads passable by standard passenger cars during the normal season of use.

These are all considered higher level roads.

Vertical Route Markers

Vertical route markers identify roads that are not maintained for travel in standard passenger cars. These markers typically identify the higher level road they branch off of with the higher level road number displayed horizontally above the vertical number.



National Forest
Vertical Route Marker

Explanation of road numbers for roads not maintained for standard passenger cars as shown on this map

On the Ground



Higher Level Rd #

Local Rd #










On the Map

3750232

7 digit road
number

The Gifford Pinchot National Forest is continuing an ongoing process to update and maintain road signs on Forest Roads. For specific information regarding traveling conditions, contact the local field office.

Seasonal and Special Vehicle Designations

Route Number	Legend	Special Vehicle Designation	Dates Allowed	Beginning Mile Post	Ending Mile Post
1272000	 Roads open to highway legal vehicles only, with Seasonal Designation	Seasonal Designation	05/15-09/15	0.000	2.400
1273000	 Roads open to all Vehicles, with Seasonal Designation	Seasonal Designation	05/15-09/15	0.000	0.580
1284000	 Roads open to highway legal vehicles only, with Seasonal Designation	Seasonal Designation	04/01-11/30	0.100	2.900
1800101	 Roads open to highway legal vehicles only, with Seasonal Designation	Seasonal Designation	04/01-11/30	0.000	0.800
1800181	 Roads open to highway legal vehicles only, with Seasonal Designation	Seasonal Designation	04/01-11/30	0.000	1.700
1800186	 Roads open to highway legal vehicles only, with Seasonal Designation	Seasonal Designation	04/01-11/30	0.000	0.400
1800201	 Roads open to highway legal vehicles only, with Seasonal Designation	Seasonal Designation	04/01-11/30	0.000	1.400
1800251	 Roads open to highway legal vehicles only, with Seasonal Designation	Seasonal Designation	04/01-11/30	0.000	3.600
1831020	 Roads open to highway legal vehicles only, with Seasonal Designation	Seasonal Designation	04/01-11/30	0.000	2.500

1831031		Roads open to highway legal vehicles only, with Seasonal Designation	Seasonal Designation	04/02-11/30	0.000	2.400
1831040		Roads open to highway legal vehicles only, with Seasonal Designation	Seasonal Designation	04/01-11/30	0.000	1.800
1840100		Roads open to highway legal vehicles only, with Seasonal Designation	Seasonal Designation	04/01-11/30	0.000	0.600
2100000		Roads open to highway legal vehicles only, with Seasonal Designation	Seasonal Designation	04/01-11/30	7.663	21.910
2160000		Roads open to highway legal vehicles only, with Seasonal Designation	Seasonal Designation	04/01-11/30	0.000	1.900
2200160		Roads open to highway legal vehicles only, with Seasonal Designation	Seasonal Designation	04/01-08/31	0.000	2.000
2203000		Roads open to highway legal vehicles only, with Seasonal Designation	Seasonal Designation	07/02-11/30	0.000	3.500
2300000		Roads open to highway legal vehicles only, with Seasonal Designation	Seasonal Designation	04/01-11/30	31.500	42.600
2300086		Roads open to highway legal vehicles only, with Seasonal Designation	Seasonal Designation	04/01-11/30	0.000	1.100
2300087		Roads open to highway legal vehicles only, with Seasonal Designation	Seasonal Designation	04/01-11/30	0.000	0.300

2300095		Roads open to highway legal vehicles only, with Seasonal Designation	Seasonal Designation	07/02-11/30	0.500	5.600
2304017		Roads open to highway legal vehicles only, with Seasonal Designation	Seasonal Designation	04/01-11/30	0.000	1.400
2304030		Roads open to highway legal vehicles only, with Seasonal Designation	Seasonal Designation	04/01-11/30	0.000	2.000
2305018		Roads open to highway legal vehicles only, with Seasonal Designation	Seasonal Designation	04/01-11/30	0.000	0.800
2329000		Roads open to highway legal vehicles only, with Seasonal Designation	Seasonal Designation	04/01-11/30	0.000	15.319
2400000		Roads open to highway legal vehicles only, with Seasonal Designation	Seasonal Designation	04/01-11/30	0.000	19.000
2500000		Roads open to highway legal vehicles only, with Seasonal Designation	Seasonal Designation	04/01-11/30	18.900	38.600
2504030		Roads open to highway legal vehicles only, with Seasonal Designation	Seasonal Designation	04/01-11/30	0.000	1.800
2506000		Roads open to highway legal vehicles only, with Seasonal Designation	Seasonal Designation	04/01-11/30	2.200	4.900
2506017		Roads open to highway legal vehicles only, with Seasonal Designation	Seasonal Designation	04/02-11/30	0.000	1.000

2506020		Roads open to highway legal vehicles only, with Seasonal Designation	Seasonal Designation	04/02-11/30	0.000	2.000
2506037		Roads open to highway legal vehicles only, with Seasonal Designation	Seasonal Designation	04/02-11/30	0.500	1.600
2506040		Roads open to highway legal vehicles only, with Seasonal Designation	Seasonal Designation	04/02-11/30	0.000	1.000
2506608		Roads open to highway legal vehicles only, with Seasonal Designation	Seasonal Designation	04/02-11/30	0.000	0.240
2588000		Roads open to highway legal vehicles only, with Seasonal Designation	Seasonal Designation	04/01-11/30	3.300	7.400
2588380		Roads open to highway legal vehicles only, with Seasonal Designation	Seasonal Designation	04/01-11/30	0.000	0.800
2588400		Roads open to highway legal vehicles only, with Seasonal Designation	Seasonal Designation	04/01-11/30	0.000	0.300
2588420		Roads open to highway legal vehicles only, with Seasonal Designation	Seasonal Designation	04/01-11/30	0.000	0.500
2588520		Roads open to highway legal vehicles only, with Seasonal Designation	Seasonal Designation	04/01-11/30	0.000	0.900
2588522		Roads open to highway legal vehicles only, with Seasonal Designation	Seasonal Designation	04/01-11/30	0.000	0.700

2600000		Roads open to highway legal vehicles only, with Seasonal Designation	Seasonal Designation	04/01-11/30	12.300	17.000
2600000		Roads open to highway legal vehicles only, with Seasonal Designation	All Motor Vehicles Greater than 10,000 lbs	01/01-12/31	12.300	17.000
2801000		Roads open to highway legal vehicles only, with Seasonal Designation	Seasonal Designation	04/02-11/30	0.300	9.900
2900025		Roads open to highway legal vehicles only, with Seasonal Designation	Seasonal Designation	04/01-11/30	0.000	2.800
3000000		Roads open to highway legal vehicles only, with Seasonal Designation	Seasonal Designation	04/01-11/30	30.200	38.100
3000103		Roads open to highway legal vehicles only, with Seasonal Designation	Seasonal Designation	04/02-11/30	0.000	0.800
3000668		Roads open to highway legal vehicles only, with Seasonal Designation	Seasonal Designation	04/02-11/30	0.000	0.100
3000669		Roads open to highway legal vehicles only, with Seasonal Designation	Seasonal Designation	04/02-11/30	0.000	0.700
3050000		Roads open to highway legal vehicles only, with Seasonal Designation	Seasonal Designation	04/01-11/30	0.000	3.700
3050605		Roads open to highway legal vehicles only, with Seasonal Designation	Seasonal Designation	04/01-11/30	0.000	0.500

3053000		Roads open to highway legal vehicles only, with Seasonal Designation	Seasonal Designation	04/01-11/30	0.000	0.100
3054000		Roads open to highway legal vehicles only, with Seasonal Designation	Seasonal Designation	08/15-09/30	0.000	0.200
3055000		Roads open to highway legal vehicles only, with Seasonal Designation	Seasonal Designation	04/02-11/30	0.000	0.900
3055139		Roads open to highway legal vehicles only, with Seasonal Designation	Seasonal Designation	04/02-11/30	0.000	0.300
3055140		Roads open to highway legal vehicles only, with Seasonal Designation	Seasonal Designation	04/02-11/30	0.000	0.300
3055145		Roads open to highway legal vehicles only, with Seasonal Designation	Seasonal Designation	04/02-11/30	0.000	0.500
3055180		Roads open to highway legal vehicles only, with Seasonal Designation	Seasonal Designation	04/02-11/30	0.000	0.300
3062000		Roads open to highway legal vehicles only, with Seasonal Designation	Seasonal Designation	04/01-11/30	0.284	2.300
3080000		Roads open to highway legal vehicles only, with Seasonal Designation	Seasonal Designation	04/02-11/30	0.000	4.300
3080097		Roads open to highway legal vehicles only, with Seasonal Designation	Seasonal Designation	04/02-11/30	0.000	0.500

3100000		Roads open to highway legal vehicles only, with Seasonal Designation	Seasonal Designation	04/02-11/30	0.000	5.400
3107000		Roads open to highway legal vehicles only, with Seasonal Designation	Seasonal Designation	06/01-08/31	0.000	4.500
3107115		Roads open to highway legal vehicles only, with Seasonal Designation	Seasonal Designation	06/01-08/31	0.000	1.600
3107170		Roads open to highway legal vehicles only, with Seasonal Designation	Seasonal Designation	06/01-08/31	0.000	0.200
3107171		Roads open to highway legal vehicles only, with Seasonal Designation	Seasonal Designation	06/01-08/31	0.000	0.100
3107175		Roads open to highway legal vehicles only, with Seasonal Designation	Seasonal Designation	06/01-08/31	0.000	1.300
3107241		Roads open to highway legal vehicles only, with Seasonal Designation	Seasonal Designation	06/01-08/31	0.000	0.500
3107242		Roads open to highway legal vehicles only, with Seasonal Designation	Seasonal Designation	06/01-08/31	0.000	0.300
3200000		Roads open to all Vehicles, with Seasonal Designation	Seasonal Designation	04/01-11/30	0.000	21.800
3200321		Roads open to highway legal vehicles only, with Seasonal Designation	Seasonal Designation	04/02-11/30	0.000	3.700
3200330		Roads open to highway legal vehicles only, with Seasonal Designation	Seasonal Designation	04/02-11/30	0.000	0.700

3200341		Roads open to highway legal vehicles only, with Seasonal Designation	Seasonal Designation	04/02-11/30	0.000	1.000
3200350		Roads open to highway legal vehicles only, with Seasonal Designation	Seasonal Designation	04/02-11/30	0.000	1.300
3200381		Roads open to highway legal vehicles only, with Seasonal Designation	High Clearance Vehicles	04/02-11/30	0.000	0.300
3200764		Roads open to highway legal vehicles only, with Seasonal Designation	High Clearance Vehicles	04/02-11/30	0.000	0.200
4400017		Roads open to highway legal vehicles only, with Seasonal Designation	Seasonal Designation	04/02-11/30	0.000	1.280
4510026		Roads open to highway legal vehicles only, with Seasonal Designation	Seasonal Designation	04/02-11/30	0.000	2.100
4700000		Roads open to highway legal vehicles only, with Seasonal Designation	Seasonal Designation	04/01-11/30	0.000	17.800
4700000		Roads open to highway legal vehicles only, with Seasonal Designation	Seasonal Designation	04/01-11/30	17.900	22.070
4700213		Roads open to highway legal vehicles only, with Seasonal Designation	Passenger Vehicles and High Clearance Vehicles	04/01-11/30	0.000	0.680
4700220		Roads open to highway legal vehicles only, with Seasonal Designation	Passenger Vehicles and High Clearance Vehicles	04/01-11/30	0.000	2.100

4700223		Roads open to highway legal vehicles only, with Seasonal Designation	Passenger Vehicles and High Clearance Vehicles	04/01-11/30	0.000	0.500
4715000		Roads open to highway legal vehicles only, with Seasonal Designation	All Motor Vehicles Greater than 10,000 lbs	04/01-12/01	0.000	3.300
4820000		Roads open to highway legal vehicles only, with Seasonal Designation	Seasonal Designation	04/02-11/30	0.000	3.800
5000000		Roads open to highway legal vehicles only, with Seasonal Designation	Seasonal Designation	04/01-11/30	0.000	0.600
5040350		Roads open to highway legal vehicles only, with Seasonal Designation	Seasonal Designation	04/01-11/30	0.000	0.100
5049000		Roads open to highway legal vehicles only, with Seasonal Designation	Seasonal Designation	04/01-11/30	0.000	0.300
5200000		Roads open to highway legal vehicles only, with Seasonal Designation	Seasonal Designation	04/16-11/14	4.740	18.510
5200029		Roads open to highway legal vehicles only, with Seasonal Designation	Seasonal Designation	05/15-09/15	0.000	0.290
5220000		Roads open to highway legal vehicles only, with Seasonal Designation	Seasonal Designation	07/02-05/14	1.900	4.700
5220046		Roads open to highway legal vehicles only, with Seasonal Designation	Seasonal Designation	07/02-05/14	0.000	0.500

5220047		Roads open to highway legal vehicles only, with Seasonal Designation	Seasonal Designation	07/02-05/14	0.000	0.500
5220049		Roads open to highway legal vehicles only, with Seasonal Designation	Seasonal Designation	07/02-05/14	0.000	0.600
5220054		Roads open to highway legal vehicles only, with Seasonal Designation	Seasonal Designation	07/02-05/14	0.000	0.290
5222000		Roads open to highway legal vehicles only, with Seasonal Designation	Seasonal Designation	07/02-05/14	2.270	4.900
5222016		Roads open to highway legal vehicles only, with Seasonal Designation	Seasonal Designation	07/02-05/14	1.520	2.200
5240000		Roads open to highway legal vehicles only, with Seasonal Designation	High Clearance Vehicles	04/01-11/30	0.000	5.300
5280000		Roads open to highway legal vehicles only, with Seasonal Designation	Seasonal Designation	04/02-11/30	0.000	1.640
5280012		Roads open to highway legal vehicles only, with Seasonal Designation	Seasonal Designation	04/02-11/30	0.000	0.150
5280017		Roads open to highway legal vehicles only, with Seasonal Designation	Seasonal Designation	04/02-11/30	0.000	0.600
5280018		Roads open to highway legal vehicles only, with Seasonal Designation	Seasonal Designation	04/02-11/30	0.000	0.320

5290000		Roads open to highway legal vehicles only, with Seasonal Designation	Seasonal Designation	04/02-11/30	4.400	8.700
5290057		Roads open to highway legal vehicles only, with Seasonal Designation	Seasonal Designation	04/02-11/30	0.000	0.100
5290058		Roads open to highway legal vehicles only, with Seasonal Designation	Seasonal Designation	04/02-11/30	0.000	0.060
5290082		Roads open to highway legal vehicles only, with Seasonal Designation	Seasonal Designation	04/02-11/30	0.000	2.000
5290410		Roads open to highway legal vehicles only, with Seasonal Designation	Seasonal Designation	04/02-11/30	0.000	0.440
5290425		Roads open to highway legal vehicles only, with Seasonal Designation	Seasonal Designation	04/02-11/30	0.000	0.650
5401000		Roads open to highway legal vehicles only, with Seasonal Designation	Seasonal Designation	05/30-10/03	2.900	3.300
5600000		Roads open to highway legal vehicles only, with Seasonal Designation	Seasonal Designation	04/01-11/30	3.000	9.390
5603000		Roads open to highway legal vehicles only, with Seasonal Designation	Seasonal Designation	04/01-12/14	0.000	5.100
6000000		Roads open to highway legal vehicles only, with Seasonal Designation	Seasonal Designation	04/01-11/30	4.640	23.100

6020000		Roads open to highway legal vehicles only, with Seasonal Designation	Seasonal Designation	04/02-11/30	0.000	5.700
6300030		Roads open to highway legal vehicles only, with Seasonal Designation	Seasonal Designation	04/02-11/30	0.000	1.000
6400000		Roads open to highway legal vehicles only, with Seasonal Designation	Seasonal Designation	04/02-11/30	0.000	16.300
6401000		Roads open to highway legal vehicles only, with Seasonal Designation	Seasonal Designation	07/01-08/31	1.100	5.200
6401226		Roads open to highway legal vehicles only, with Seasonal Designation	Seasonal Designation	07/01-08/31	0.000	0.800
6401234		Roads open to highway legal vehicles only, with Seasonal Designation	Seasonal Designation	07/01-08/31	0.000	1.900
6401235		Roads open to highway legal vehicles only, with Seasonal Designation	Seasonal Designation	07/01-08/31	0.000	0.300
6401238		Roads open to highway legal vehicles only, with Seasonal Designation	Seasonal Designation	07/01-08/31	0.000	0.500
6401243		Roads open to highway legal vehicles only, with Seasonal Designation	Seasonal Designation	07/01-08/31	0.000	0.500
6500000		Roads open to highway legal vehicles only, with Seasonal Designation	Seasonal Designation	04/01-11/30	12.000	20.600

6500000		Roads open to highway legal vehicles only, with Seasonal Designation	Seasonal Designation	04/01-11/30	20.700	21.900
6507000		Roads open to highway legal vehicles only, with Seasonal Designation	Seasonal Designation	04/02-11/30	0.000	4.000
6513000		Roads open to highway legal vehicles only, with Seasonal Designation	Seasonal Designation	04/02-11/30	0.000	2.900
6600016		Roads open to highway legal vehicles only, with Seasonal Designation	Seasonal Designation	04/02-11/30	0.000	0.700
6600020		Roads open to highway legal vehicles only, with Seasonal Designation	Seasonal Designation	04/02-11/30	0.000	2.500
6600030		Roads open to highway legal vehicles only, with Seasonal Designation	Seasonal Designation	04/02-11/30	0.000	0.900
6800000		Roads open to highway legal vehicles only, with Seasonal Designation	Seasonal Designation	04/01-11/30	1.200	22.000
6808000		Roads open to highway legal vehicles only, with Seasonal Designation	Seasonal Designation	04/01-11/30	3.590	10.700
7409015		Roads open to highway legal vehicles only, with Seasonal Designation	Seasonal Designation	04/02-11/30	0.000	2.100
7409017		Roads open to highway legal vehicles only, with Seasonal Designation	Seasonal Designation	04/02-11/30	0.000	1.200

7500043		Roads open to highway legal vehicles only, with Seasonal Designation	Seasonal Designation	04/01-11/30	0.000	1.000
7534000		Roads open to highway legal vehicles only, with Seasonal Designation	Seasonal Designation	07/02-11/30	0.000	3.100
7534017		Roads open to highway legal vehicles only, with Seasonal Designation	Seasonal Designation	07/02-11/30	0.000	0.800
7534023		Roads open to highway legal vehicles only, with Seasonal Designation	Seasonal Designation	07/02-11/30	0.000	0.600
7534026		Roads open to highway legal vehicles only, with Seasonal Designation	Seasonal Designation	07/02-11/30	0.000	2.000
7534040		Roads open to highway legal vehicles only, with Seasonal Designation	Seasonal Designation	07/02-11/30	0.000	0.400
7600073		Roads open to highway legal vehicles only, with Seasonal Designation	Seasonal Designation	05/30-10/03	0.000	0.700
7600075		Roads open to highway legal vehicles only, with Seasonal Designation	Seasonal Designation	04/02-11/30	0.000	1.800
8100000		Roads open to highway legal vehicles only, with Seasonal Designation	Seasonal Designation	04/01-11/30	9.125	16.600
8100830		Roads open to highway legal vehicles only, with Seasonal Designation	Seasonal Designation	06/16-11/30	0.000	2.900

8122000		Roads open to highway legal vehicles only, with Seasonal Designation	Seasonal Designation	04/01-11/30	0.000	2.600
8122160		Roads open to highway legal vehicles only, with Seasonal Designation	Seasonal Designation	04/01-11/30	0.000	1.000
8122162		Roads open to highway legal vehicles only, with Seasonal Designation	Seasonal Designation	04/01-11/30	0.000	0.400
8123000		Roads open to highway legal vehicles only, with Seasonal Designation	Seasonal Designation	04/01-11/30	0.000	1.730
8300000		Roads open to highway legal vehicles only, with Seasonal Designation	Seasonal Designation	06/16-11/30	6.100	11.500
8300250		Roads open to highway legal vehicles only, with Seasonal Designation	Seasonal Designation	04/01-11/30	0.000	0.200
8300380		Roads open to highway legal vehicles only, with Seasonal Designation	Seasonal Designation	04/01-11/30	0.000	0.800
8300382		Roads open to highway legal vehicles only, with Seasonal Designation	Seasonal Designation	04/01-11/30	0.000	0.100
8300384		Roads open to highway legal vehicles only, with Seasonal Designation	Seasonal Designation	04/01-12/30	0.000	0.500
8300386		Roads open to highway legal vehicles only, with Seasonal Designation	Seasonal Designation	04/01-11/30	0.000	0.200








8300387		Roads open to highway legal vehicles only, with Seasonal Designation	Seasonal Designation	04/01-11/30	0.000	0.100
8300388		Roads open to highway legal vehicles only, with Seasonal Designation	Seasonal Designation	04/01-11/30	0.000	0.100
8300389		Roads open to highway legal vehicles only, with Seasonal Designation	Seasonal Designation	04/01-11/30	0.000	0.400
8300450		Roads open to highway legal vehicles only, with Seasonal Designation	Seasonal Designation	04/01-11/30	0.000	0.400
8300451		Roads open to highway legal vehicles only, with Seasonal Designation	Seasonal Designation	04/01-11/30	0.000	0.100
8303000		Roads open to highway legal vehicles only, with Seasonal Designation	Seasonal Designation	04/16-11/30	0.265	11.400
8303060		Roads open to highway legal vehicles only, with Seasonal Designation	Seasonal Designation	04/01-11/30	0.000	0.100
8303171		Roads open to highway legal vehicles only, with Seasonal Designation	Seasonal Designation	04/01-11/30	0.000	1.300
8303173		Roads open to highway legal vehicles only, with Seasonal Designation	Seasonal Designation	04/01-11/30	0.000	0.900
8303230		Roads open to highway legal vehicles only, with Seasonal Designation	Seasonal Designation	04/01-11/30	0.000	2.100

8303233		Roads open to highway legal vehicles only, with Seasonal Designation	Seasonal Designation	04/01-11/30	0.000	1.200
8303340		Roads open to highway legal vehicles only, with Seasonal Designation	Seasonal Designation	04/01-11/30	0.000	1.200
8303341		Roads open to highway legal vehicles only, with Seasonal Designation	Seasonal Designation	04/01-11/30	0.000	1.500
8303343		Roads open to highway legal vehicles only, with Seasonal Designation	Seasonal Designation	04/01-11/30	0.000	1.400
8303480		Roads open to highway legal vehicles only, with Seasonal Designation	Seasonal Designation	04/01-11/30	0.000	0.200
8312000		Roads open to highway legal vehicles only, with Seasonal Designation	Seasonal Designation	04/02-11/30	0.000	0.200
8312000		Roads open to highway legal vehicles only, with Seasonal Designation	Seasonal Designation	04/02-11/30	0.250	5.500
8312120		Roads open to highway legal vehicles only, with Seasonal Designation	Seasonal Designation	04/01-11/30	0.000	1.100
8312122		Roads open to highway legal vehicles only, with Seasonal Designation	Seasonal Designation	04/01-11/30	0.000	0.400
8312480		Roads open to highway legal vehicles only, with Seasonal Designation	Seasonal Designation	04/01-11/30	0.000	0.200

8318000		Roads open to highway legal vehicles only, with Seasonal Designation	Seasonal Designation	04/01-11/30	0.000	2.000
8320000		Roads open to highway legal vehicles only, with Seasonal Designation	Seasonal Designation	04/01-11/30	0.000	2.400
8322000		Roads open to highway legal vehicles only, with Seasonal Designation	Seasonal Designation	04/01-11/30	0.000	4.900
8322510		Roads open to highway legal vehicles only, with Seasonal Designation	Seasonal Designation	04/01-11/30	0.000	2.500
8322700		Roads open to highway legal vehicles only, with Seasonal Designation	Seasonal Designation	04/01-11/30	0.000	1.100
8400000		Roads open to highway legal vehicles only, with Seasonal Designation	Seasonal Designation	04/01-11/30	0.000	14.200
8440019		Roads open to highway legal vehicles only, with Seasonal Designation	Seasonal Designation	07/02-05/14	0.000	2.020
8600121		Roads open to highway legal vehicles only, with Seasonal Designation	Seasonal Designation	04/02-11/30	0.000	1.400
8600752		Roads open to highway legal vehicles only, with Seasonal Designation	Seasonal Designation	04/02-11/30	0.000	0.100
8800000		Roads open to highway legal vehicles only, with Seasonal Designation	Seasonal Designation	04/01-11/30	5.800	23.200

8810071		Roads open to highway legal vehicles only, with Seasonal Designation	Seasonal Designation	04/01-11/30	0.000	2.160
8821000		Roads open to highway legal vehicles only, with Seasonal Designation	Seasonal Designation	04/02-11/30	0.000	4.879
8831000		Roads open to highway legal vehicles only, with Seasonal Designation	Seasonal Designation	04/02-11/30	0.000	3.650
8851000		Roads open to highway legal vehicles only, with Seasonal Designation	Seasonal Designation	04/01-11/30	0.000	3.300
9000000		Roads open to highway legal vehicles only, with Seasonal Designation	Seasonal Designation	04/01-11/30	19.585	46.500
9039620		Roads open to highway legal vehicles only, with Seasonal Designation	Seasonal Designation	04/01-11/30	0.000	1.700
9900000		Roads open to highway legal vehicles only, with Seasonal Designation	Seasonal Designation	06/16-11/30	0.000	16.050

Seasonal and Special Trail Designations

Route Number	Legend		Special Vehicle Designation	Dates Allowed	Beginning Mile Post	Ending Mile Post
250, 251, 252, 255		Trails open to motorcycles, with Seasonal Designation	Seasonal Designation	07/01-02/29		
258		Trails open to motorcycles, with Seasonal Designation	Seasonal Designation	07/11-05/14	0.000	4.000
270		Trails open to motorcycles, with Seasonal Designation	Seasonal Designation	04/01-11/30	0.000	7.420
270		Trails open to Wheeled Vehicles 50" or less in width, with Seasonal Designation	Seasonal Designation	04/01-11/30	7.420	15.500
275		Trails open to motorcycles, with Seasonal Designation	Seasonal Designation	04/01-11/30	0.000	3.115
118A, 118B, 118C, 118D		Trails open to Wheeled Vehicles 50" or less in width, with Seasonal Designation	Seasonal Designation	04/01-11/30		
270A		Trails open to Wheeled Vehicles 50" or less in width, with Seasonal Designation	Seasonal Designation	04/02-11/30	0.000	0.200

National Forest Service Road Dispersed Camping Designations

Route Number	Beginning of Restriction	Ending of Restriction	Distance and Side of Road Allowed	Vehicle Type Allowed	Date Allowed
National Forest Service Roads (NFSR) or segments of NFRS open to highway legal vehicles on National Forest System Lands where the Dispersed Camping symbol is displayed on both side of the NFSR			150 feet either side of road	Same as permitted on road	Same as permitted on road
National Forest Service Roads (NFSR) or segments of NFRS open to highway legal vehicles on National Forest System Lands when going through private ownership and where the Dispersed Camping symbol is displayed on both side of the NFSR			0 feet either side of road	Not allowed	Not allowed
Cowlitz Valley Ranger District					
5200000	2.7	21.1	0 feet either side of road	Not allowed	Not allowed
Mount St. Helens Volcanic Monument					
2600000	13.7	17.0	0 feet either side of road	Not allowed	Not allowed
2600142	0.2	0.6			
2750000	3.6	3.9			
5000000	0.0	0.6			
5000011	0.0	0.5			
5000012	0.0	0.5			
5040340	0.0	0.1			
5040350	0.0	0.1			
5040500	0.0	0.1			
5012000	0.0	0.5			
5012110	0.0	0.3			
5042111	0.0	0.2			
5049000	0.0	0.3			
8303030	0.0	0.1			
9900000	6.7	end			
Wilderness Adjacent Areas					
2160000	3.4	3.9	150 feet on south side of road only	Same as permitted on road	Same as permitted on road
2300000	31.7	35.0	150 feet on west side of road only		
2329000	2.4	7.6	150 feet on west side of road only		
2329085	0.0	0.5	150 feet on north side of road only		

4500000	8.5	8.7	150 feet on southeast side of road only		
4612000	2.5	2.8	150 feet on west side of road only	Same as permitted on road	Same as permitted on road
4800000	13.0	end	150 feet on southwest side of road only		
4840000	2.6	3.1			
5800311	0.6	0.8	150 feet on west side of road only	Same as permitted on road	Same as permitted on road
6000240	1.4	2.2	150 feet on east side of road only		
6000240	2.6	3.3			
8040500	0.6	1.2	150 feet on south side of road only		
8040500	2.0	2.2	150 feet on east side of road only		
8040550	0.0	0.3	150 feet on south side of road only		
Wind River Experimental Forest					
1840100	0.0	0.6	150 feet on east side of road only	Same as permitted on road	Same as permitted on road
4100000	0.6	0.9	0 feet either side of road	Not allowed	Not allowed
4200000	0.0	0.3			
4300000	0.8	1.7	150 feet north side of road only	Same as permitted on road	Same as permitted on road
4300000	2.8	5.0	0 feet either side of road	Not allowed	Not allowed
4309000	0.7	1.9			
4309600	0.0	0.2			
6800000	17.4	22.0			
6801000	0.0	2.4			
6801023	0.0	0.5			
6801024	0.0	1.1			
6801071	0	0.4			
Research Natural Areas					
1840000	5.5	6.8	0 feet either side of road	Not allowed	Not allowed
1840000	7.9	8.4	150 feet on south side of road only	Same as permitted on road	Same as permitted on road
2500000	40.3	41.5	0 feet either side of road	Not allowed	Not allowed
4300000	1.7	2.9			
5800000	13.1	14.3			
8200181	0.4	0.6	150 feet on south side of road only	Same as permitted on road	Same as permitted on road
8600080	0.4	0.6	0 feet either side of road	Not allowed	Not allowed

8851000	3.3	4.0	150 feet on west side of road only	Same as permitted on road	Same as permitted on road
8854000	0.0	0.9	150 feet on south side of road only	Same as permitted on road	Same as permitted on road
8854021	0.0	end	150 feet on south side of road only		
Cispus Environmental Learning Center					
7600000	7.1	7.4	0 feet either side of road	Not allowed	Not allowed
7600082	0.0	0.44			
Administrative Areas					
1249000	0.0	0.4	0 feet either side of road	Not allowed	Not allowed
9031000	0.0	0.3			

National Forest Service Road Dispersed Camping Designations						
Developed Recreation Sites						
Recreation Sites Description	Route Number	Beginning of Restriction	Ending of Restriction	Distance and Side of Road Allowed	Vehicle Type Allowed	Date Allowed
LA WIS WIS CAMPGROUND	1272000 1272010 1272011 1272012 1273000	Entire Length of Road		0 feet either side of road	Not allowed	Not allowed
PALISADES VIEWPOINT	1275000	0.0	0.1			
MOSS CREEK CAMPGROUND	1800040	0.0	0.5			
OKLAHOMA CAMPGROUND	1800040	0.0	0.5			
CAT CREEK CAMPGROUND	2100242	0.0	0.1			
WALUPT LAKE CAMPGROUND	2160000	4.7	END			
WALUPT LAKE CAMPGROUND	2160057 2160060	Entire Length of Road				
WALUPT HORSE CAMP	2160050	0.0	0.3			
NORTH FORK CAMPGROUND	2300129	Entire Length of Road				
NORTH FORK GROUP CAMPS	2300129	Entire Length of Road				
BLUE LAKE CREEK TRAILHEAD	2300180	0.0	0.1			
TAKHLAKH LAKE CAMPGROUND	2329026	0.0	0.9			
KILLEN CREEK #113 TRAILHEAD	2329069	0.0	0.1			
KILLEN CREEK CAMPGROUND	2329073	0.0	0.2			
HORSESHOE LAKE CAMPGROUND	2329078	1.3	1.3			
KEENES HORSE CAMP	2329078	0.0	0.5			
ICE CAVE PICNIC GROUND	2400031	0.0	0.4			
CULTUS CREEK CAMPGROUND	2400181	0.0	0.3			
PETERSON PRAIRIE CAMPGROUND	2400728	0.0	0.4			
WOODS CREEK WATCHABLE WILDLIFE DAY USE SITE	2500068	0.0	0.1			
IRON CREEK CAMPGROUND	2500107	0.0	1.8			
CASCADE PEAKS INFO STATION	2560000	0.0	0.1			
RYAN LAKE INTERP. SITE	2600133	0.0	0.2			
GREEN RIVER HORSE CAMP	2612027	0.0	0.6			
PARADISE CREEK CAMPGROUND	3059000	0.0	0.7			
GOVT. MINERAL SPRINGS CAMPGROUND	3065000	0.5	1.4			
BEAVER CAMPGROUND	3068000	0.0	0.6			
WHISTLE PUNK TRAILHEAD	4300417	0.0	0.2			
HEMLOCK PICNIC AREA	4301111	0.0	0.2			
SODA SPRING CAMPGROUND	4510052	Entire Length of Road				
BIG CREEK CAMPGROUND	5200029	0.0	0.3			
TRAPPER CREEK TRAILHEAD	5401000	3.2	3.3			
ADAMS FORK CAMPGROUND	5600012	0.0	0.5			
CODY HORSE CAMP	5600060	0.2	0.4			
OLALLIE LAKE CAMPGROUND	5600068	0.0	0.3			
GOOSE LAKE CAMPGROUND	6000200	0.0	0.7			
FORLORN LAKES CAMPGROUND	6040000	1.5	3.5			
PANTHER CREEK CAMPGROUND	6500075	0.0	0.1			

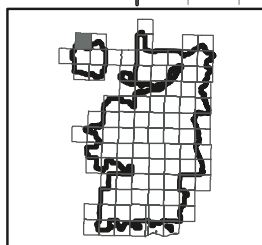
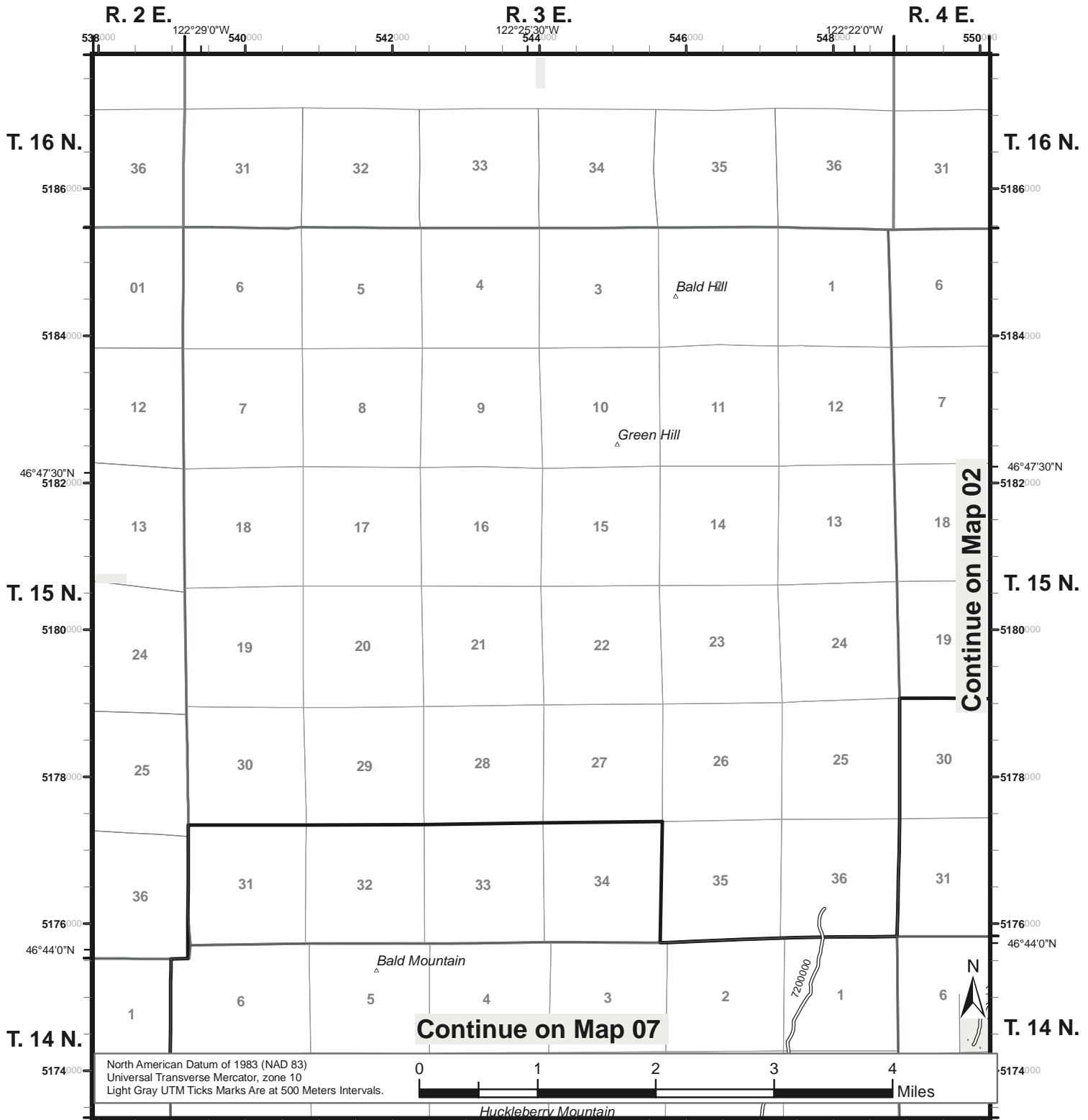
TOWER ROCK CAMPGROUND	7600073	0.0	0.7			
MT. ADAMS HORSE CAMP	8000031	0.3	0.4			
KALAMA HORSE CAMP	8100440	0.0	0.3			
LAHAR VIEWPOINT	8300000	10.5	10.8			
LAVA CANYON INTERP. SITE	8300000	11.3	11.5			
APE CANYON TRAILHEAD	8300520	0.0	0.1			
TRAIL OF TWO FORESTS	8303030	0.0	0.1			
APE CAVE INTERP. SITE	8303060	0.0	0.1			
TROUT LAKE CREEK CAMPGROUND	8810011	0.0	0.7			
STEAMBOAT LAKE BOAT LAUNCH	8854040	0.3	0.7			
LOWER FALLS CAMPGROUND	9054000	Entire Length of Road				

Map 01



Motor Vehicle Use Map 2021

Gifford Pinchot National Forest



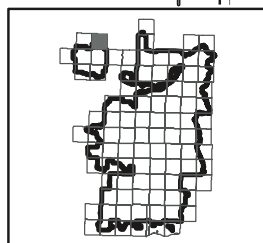
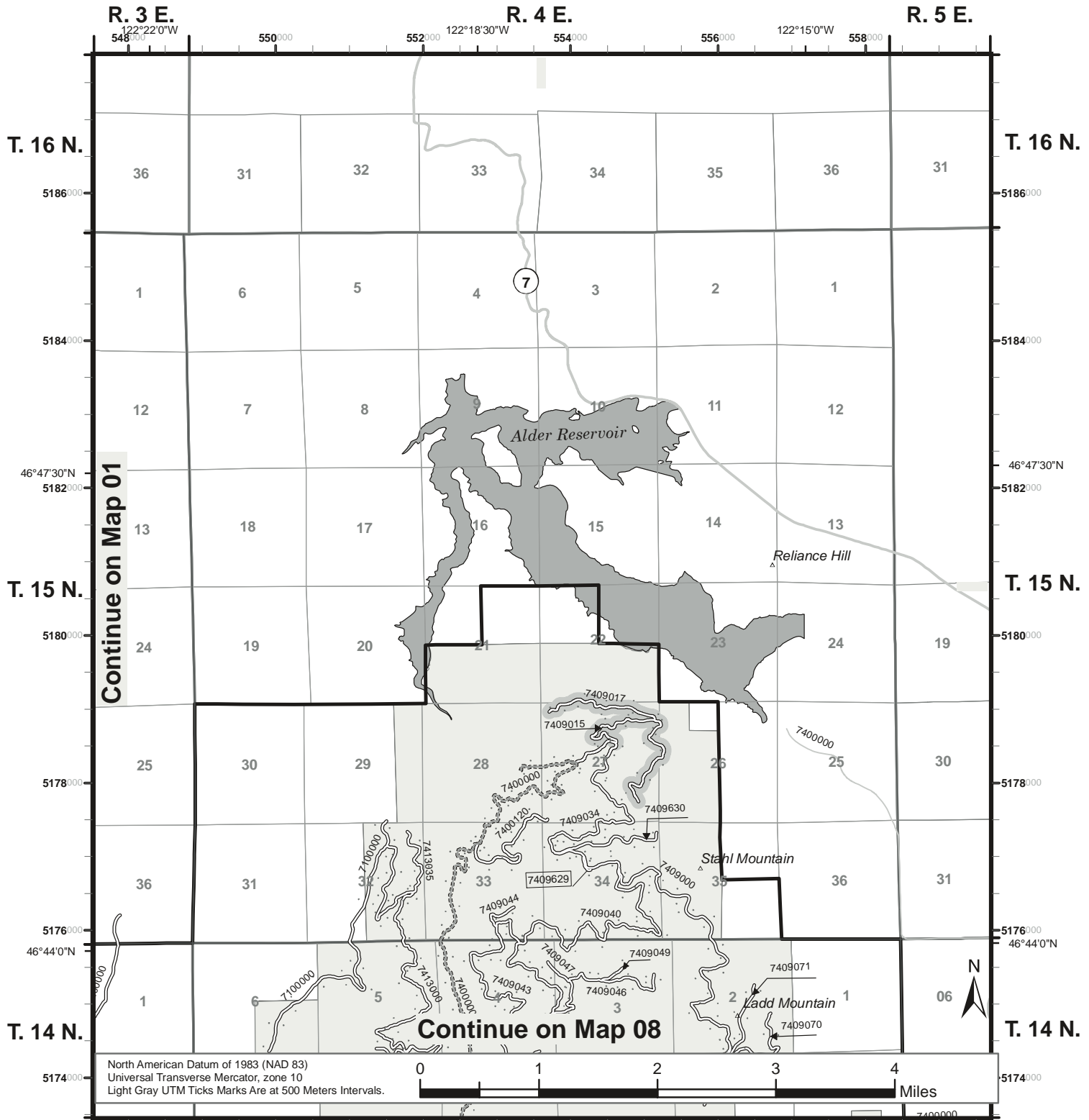
Roads Open to Highway Legal Vehicles Only	Dispersed Camping/Game Retrieval, (DC/GR) Both Sides	Forest or Unit Boundary	FS Campground
Roads Open to All Vehicles	DC/GR, Left Side	National Forest System Lands	Picnic Area
Trails Open to Vehicles 50' or Less in Width	DC/GR, Right Side (See table for DC/GR information)	Non-National Forest System Lands within the National Forest	Motorized Trailhead
Trails Open to Wheeled Vehicles 50' or Less in Width	Interstate	Wilderness	Information Site
Trails Open to Motorcycles Only	Highways, US, State, County	Political Boundary	Peaks
Special Vehicle Designation (See Table)	Other Public Roads	Lakes and Rivers	Milepost Marker
Seasonal Designation (See Table) (Used along with road or trail listed above)	Other Public Trails (non-motorized)	Township and Range Lines	LEGEND FS-873-0603
	Short Route Identifier	Section Lines	

Map 02



Motor Vehicle Use Map 2021

Gifford Pinchot National Forest



<ul style="list-style-type: none"> Roads Open to Highway Legal Vehicles Only Roads Open to All Vehicles Trails Open to Vehicles 50" or Less in Width Trails Open to Wheeled Vehicles 50" or Less in Width Trails Open to Motorcycles Only Special Vehicle Designation (See Table) Seasonal Designation (See Table) (Used along with road or trail listed above) 	<ul style="list-style-type: none"> Dispersed Camping/Game Retrieval, (DC/GR) Both Sides DC/GR, Left Side DC/GR, Right Side (See table for DC/GR information) Interstate Highways, US, State, County Other Public Roads Other Public Trails (non-motorized) 70333 Short Route Identifier 	<ul style="list-style-type: none"> Forest or Unit Boundary National Forest System Lands Non-National Forest System Lands within the National Forest Wilderness Political Boundary Lakes and Rivers Township and Range Lines Section Lines 	<ul style="list-style-type: none"> FS Campground Picnic Area Motorized Trailhead Information Site Peaks Milepost Marker
---	---	---	---

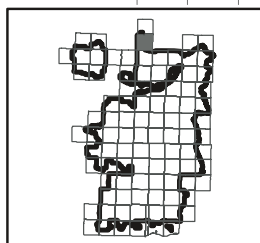
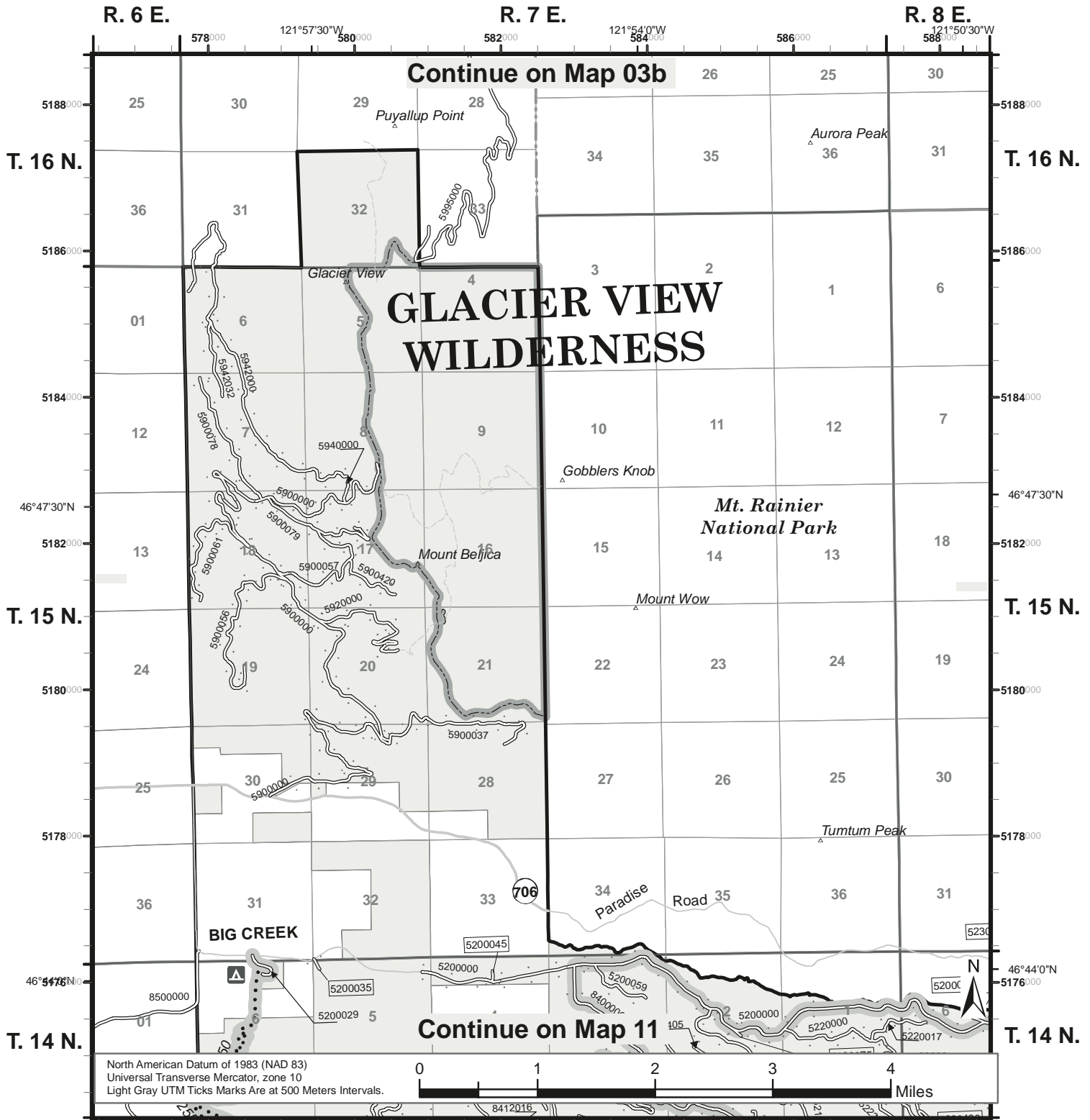
LEGEND
FS-873-0603

Map 03a



Motor Vehicle Use Map 2021

Gifford Pinchot National Forest



<ul style="list-style-type: none"> Roads Open to Highway Legal Vehicles Only Roads Open to All Vehicles Trails Open to Vehicles 50" or Less in Width Trails Open to Wheeled Vehicles 50" or Less in Width Trails Open to Motorcycles Only Special Vehicle Designation (See Table) Seasonal Designation (See Table) (Used along with road or trail listed above) 	<ul style="list-style-type: none"> Dispersed Camping/Game Retrieval, (DC/GR) Both Sides DC/GR, Left Side DC/GR, Right Side (See table for DC/GR information) Interstate Highways, US, State, County Other Public Roads Other Public Trails (non-motorized) 70333 Short Route Identifier 	<ul style="list-style-type: none"> Forest or Unit Boundary National Forest System Lands Non-National Forest System Lands within the National Forest Wilderness Political Boundary Lakes and Rivers Township and Range Lines Section Lines 	<ul style="list-style-type: none"> FS Campground Picnic Area Motorized Trailhead Information Site Peaks Milepost Marker
--	---	---	---

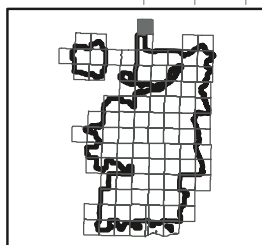
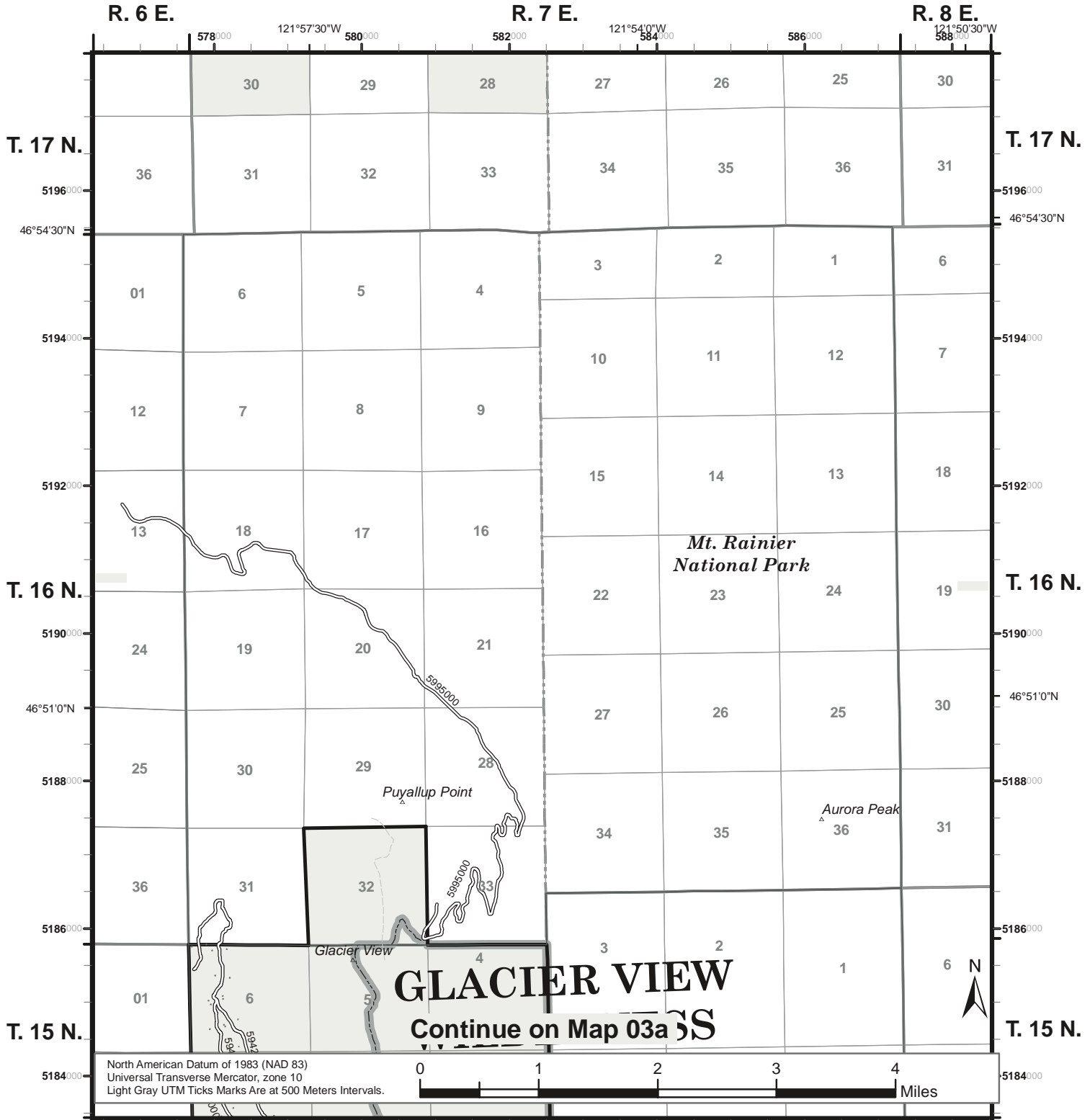
LEGEND
 FS-873-0603

Map 03b



Motor Vehicle Use Map 2021

Gifford Pinchot National Forest



<ul style="list-style-type: none"> Roads Open to Highway Legal Vehicles Only Roads Open to All Vehicles Trails Open to Vehicles 50" or Less in Width Trails Open to Wheeled Vehicles 50" or Less in Width Trails Open to Motorcycles Only Special Vehicle Designation (See Table) Seasonal Designation (See Table) (Used along with road or trail listed above) 	<ul style="list-style-type: none"> Dispersed Camping/Game Retrieval, (DC/GR) Both Sides DC/GR, Left Side DC/GR, Right Side (See table for DC/GR information) Interstate Highways, US, State, County Other Public Roads Other Public Trails (non-motorized) 70333 Short Route Identifier 	<ul style="list-style-type: none"> Forest or Unit Boundary National Forest System Lands Non-National Forest System Lands within the National Forest Wilderness Political Boundary Lakes and Rivers Township and Range Lines Section Lines 	<ul style="list-style-type: none"> FS Campground Picnic Area Motorized Trailhead Information Site Peaks Milepost Marker
---	---	---	---

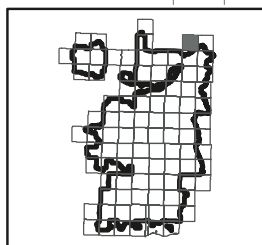
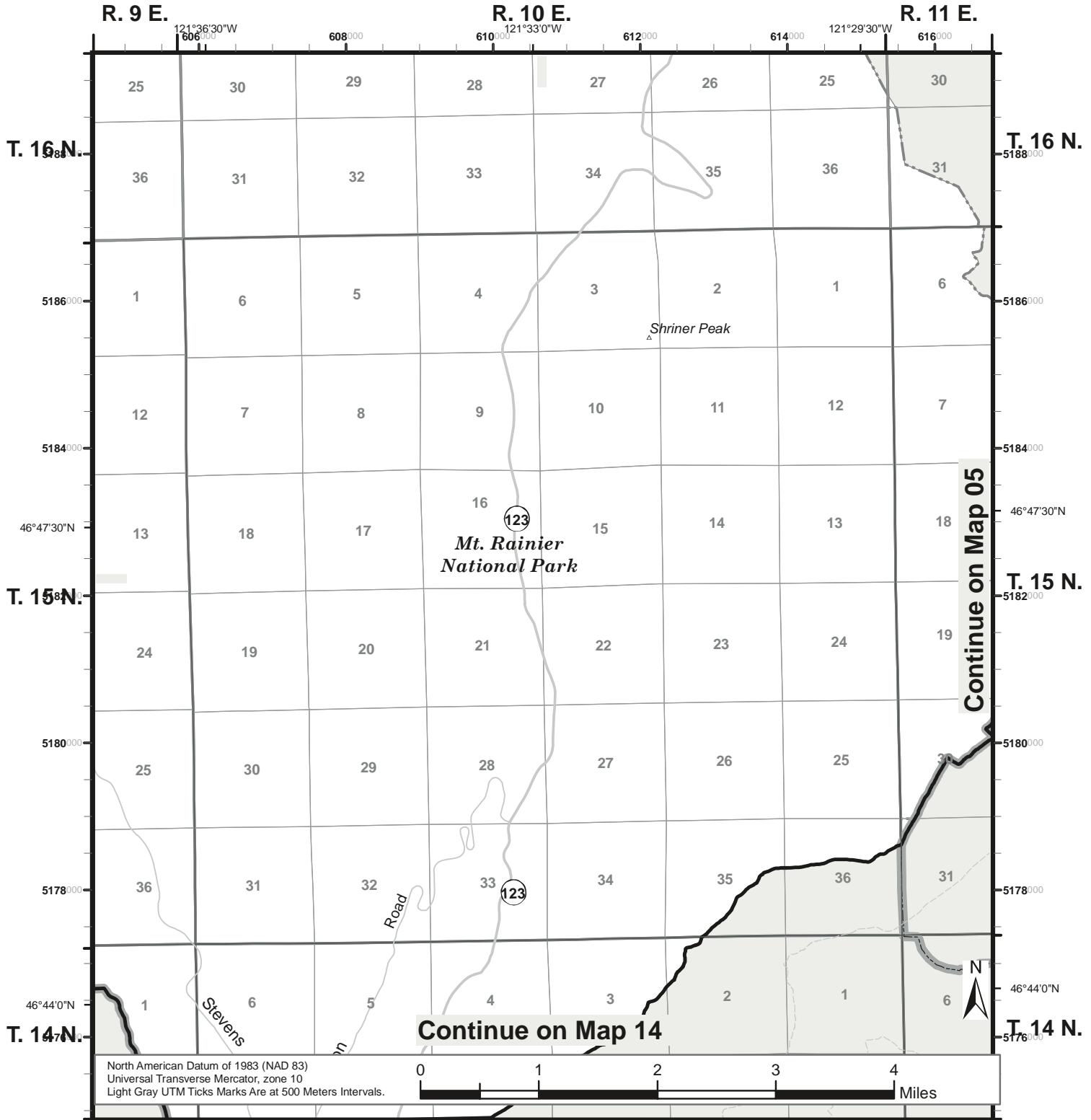
LEGEND
FS-873-0603

Map 04



Motor Vehicle Use Map 2021

Gifford Pinchot National Forest



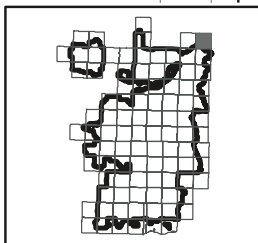
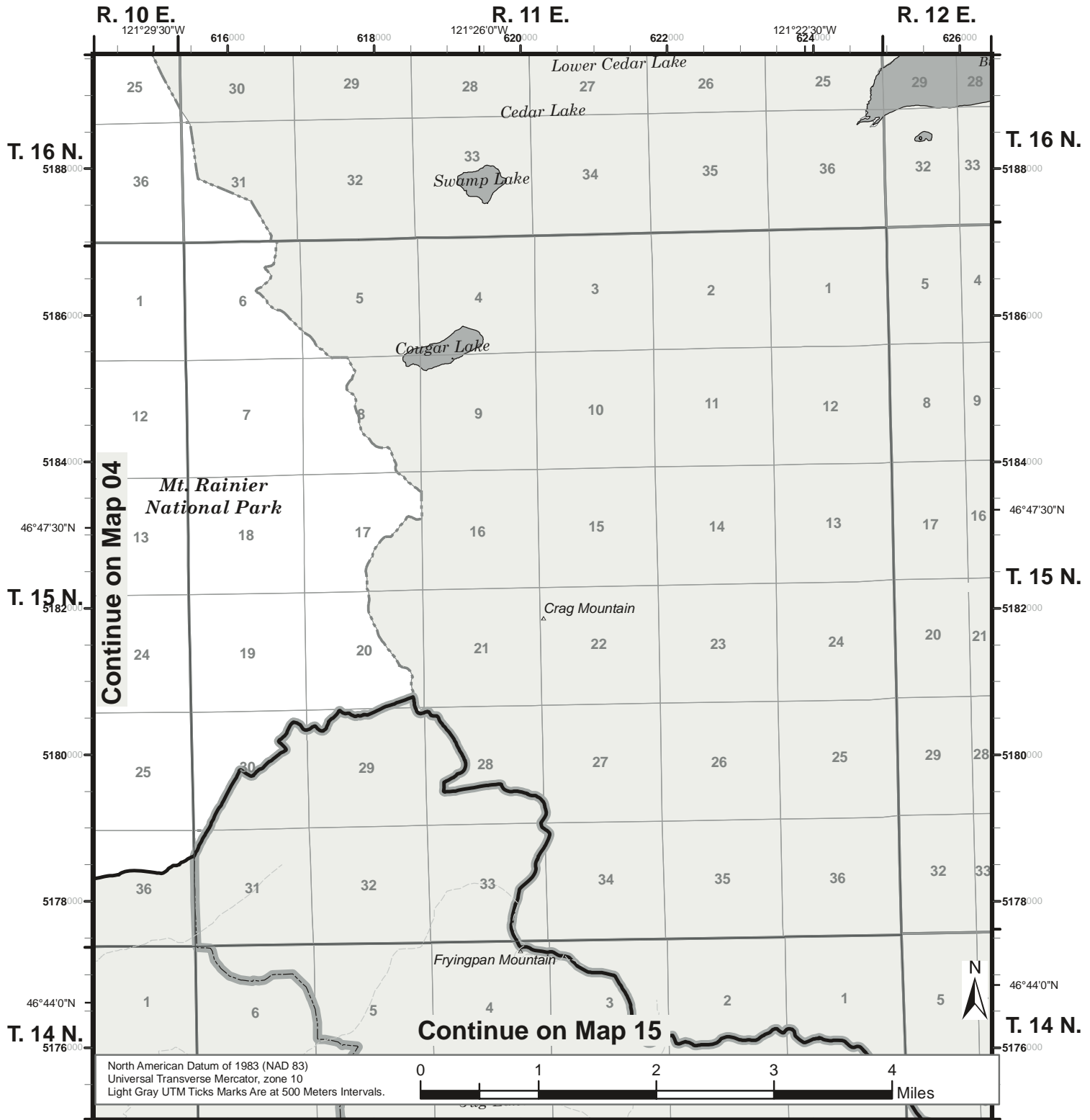
Roads Open to Highway Legal Vehicles Only	Dispersed Camping/Game Retrieval, (DC/GR) Both Sides	Forest or Unit Boundary	FS Campground
Roads Open to All Vehicles	DC/GR, Left Side	National Forest System Lands	Picnic Area
Trails Open to Vehicles 50' or Less in Width	DC/GR, Right Side (See table for DC/GR information)	Non-National Forest System Lands within the National Forest	Motorized Trailhead
Trails Open to Wheeled Vehicles 50' or Less in Width	Interstate	Wilderness	Information Site
Trails Open to Motorcycles Only	Highways, US, State, County	Political Boundary	Peaks
Special Vehicle Designation (See Table)	Other Public Roads	Lakes and Rivers	Milepost Marker
Seasonal Designation (See Table) (Used along with road or trail listed above)	Other Public Trails (non-motorized)	Township and Range Lines	LEGEND FS-873-0603
	70333 Short Route Identifier	Section Lines	

Map 05



Motor Vehicle Use Map 2021

Gifford Pinchot National Forest



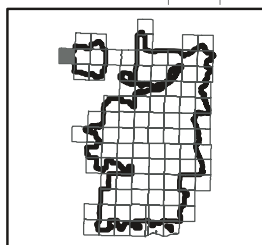
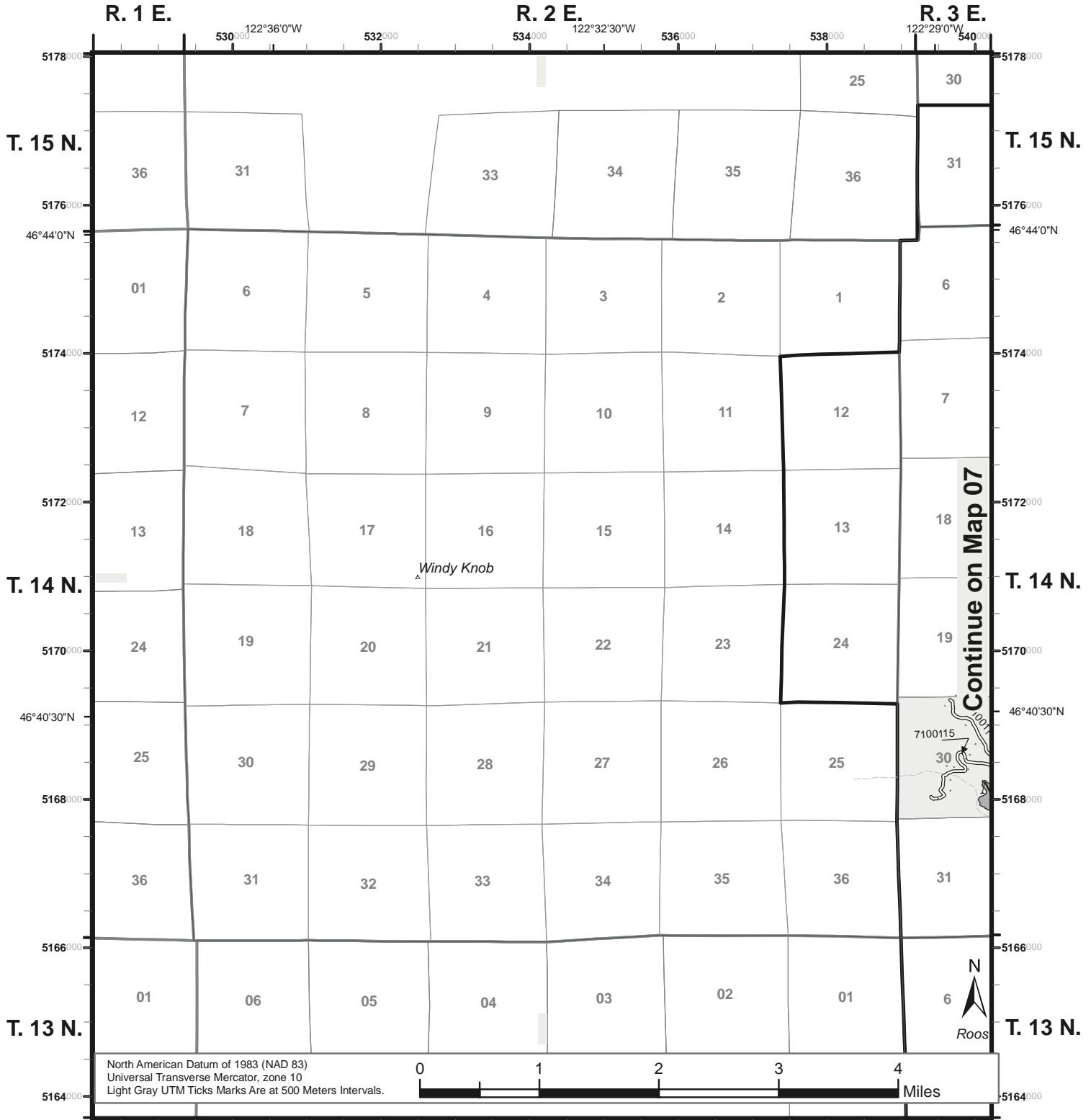
Roads Open to Highway Legal Vehicles Only	Dispersed Camping/Game Retrieval, (DC/GR) Both Sides	Forest or Unit Boundary	FS Campground
Roads Open to All Vehicles	DC/GR, Left Side	National Forest System Lands	Picnic Area
Trails Open to Vehicles 50' or Less in Width	DC/GR, Right Side	Non-National Forest System Lands within the National Forest	Motorized Trailhead
Trails Open to Wheeled Vehicles 50' or Less in Width	(See table for DC/GR information)	Wilderness	Information Site
Trails Open to Motorcycles Only	Interstate	Political Boundary	Peaks
Special Vehicle Designation (See Table)	Highways, US, State, County	Lakes and Rivers	Milepost Marker
Seasonal Designation (See Table)	Other Public Roads	Township and Range Lines	LEGEND
(Used along with road or trail listed above)	Other Public Trails (non-motorized)	Section Lines	FS-873-0603
	70333 Short Route Identifier		

Map 06



Motor Vehicle Use Map 2021

Gifford Pinchot National Forest



<ul style="list-style-type: none"> Roads Open to Highway Legal Vehicles Only Roads Open to All Vehicles Trails Open to Vehicles 50" or Less in Width Trails Open to Wheeled Vehicles 50" or Less in Width Trails Open to Motorcycles Only Special Vehicle Designation (See Table) Seasonal Designation (See Table) (Used along with road or trail listed above) 	<ul style="list-style-type: none"> Dispersed Camping/Game Retrieval, (DC/GR) Both Sides DC/GR, Left Side DC/GR, Right Side (See table for DC/GR information) Interstate Highways, US, State, County Other Public Roads Other Public Trails (non-motorized) 70333 Short Route Identifier 	<ul style="list-style-type: none"> Forest or Unit Boundary National Forest System Lands Non-National Forest System Lands within the National Forest Wilderness Political Boundary Lakes and Rivers Township and Range Lines Section Lines 	<ul style="list-style-type: none"> FS Campground Picnic Area Motorized Trailhead Information Site Peaks Milepost Marker
---	---	---	---

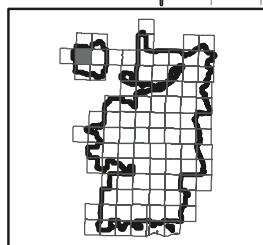
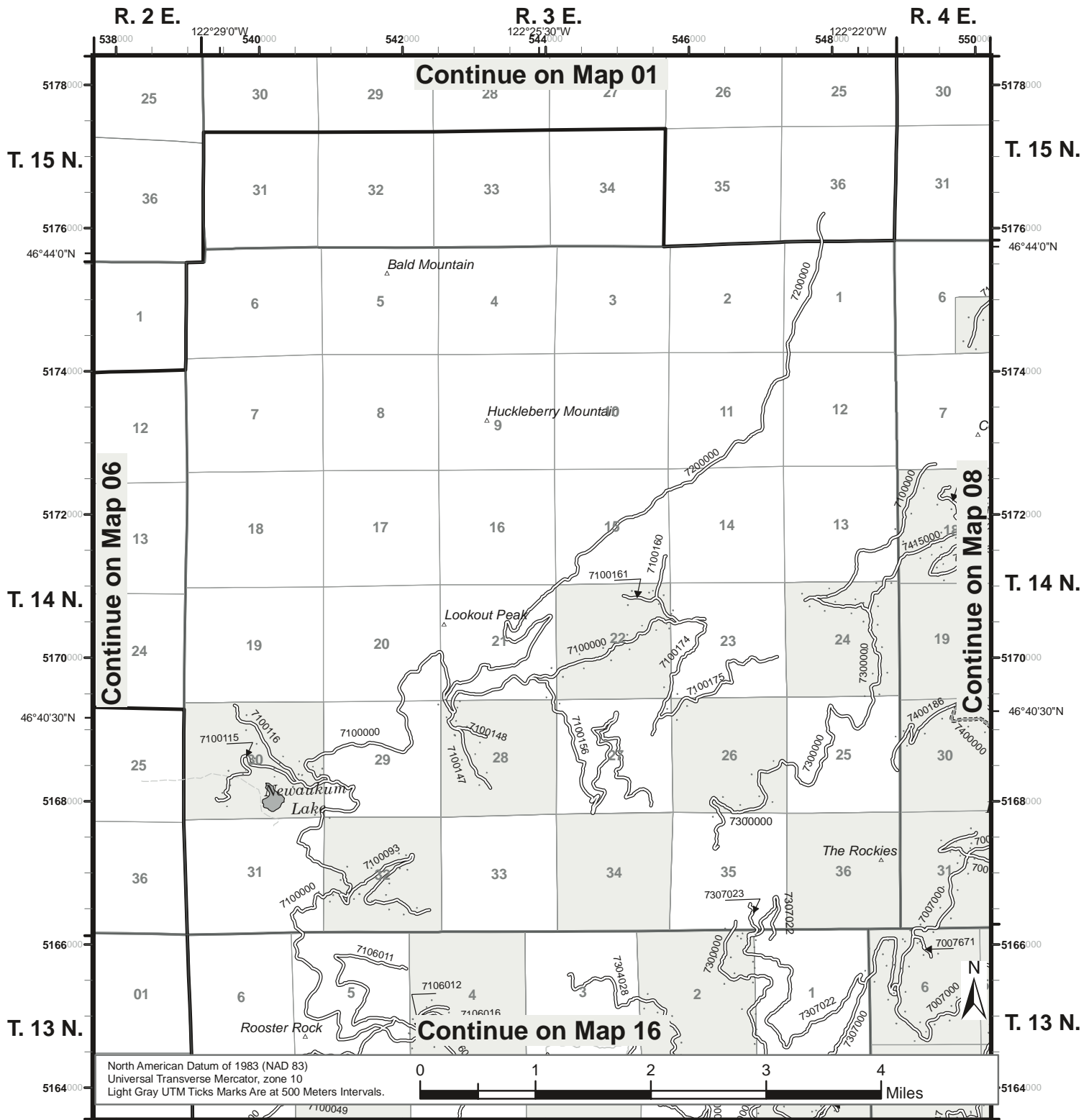
LEGEND
FS-873-0603

Map 07



Motor Vehicle Use Map 2021

Gifford Pinchot National Forest



<ul style="list-style-type: none"> Roads Open to Highway Legal Vehicles Only Roads Open to All Vehicles Trails Open to Vehicles 50" or Less in Width Trails Open to Wheeled Vehicles 50" or Less in Width Trails Open to Motorcycles Only Special Vehicle Designation (See Table) Seasonal Designation (See Table) (Used along with road or trail listed above) 	<ul style="list-style-type: none"> Dispersed Camping/Game Retrieval, (DC/GR) Both Sides DC/GR, Left Side DC/GR, Right Side (See table for DC/GR information) Interstate Highways, US, State, County Other Public Roads Other Public Trails (non-motorized) 70333 Short Route Identifier 	<ul style="list-style-type: none"> Forest or Unit Boundary National Forest System Lands Non-National Forest System Lands within the National Forest Wilderness Political Boundary Lakes and Rivers Township and Range Lines Section Lines 	<ul style="list-style-type: none"> FS Campground Picnic Area Motorized Trailhead Information Site Peaks Milepost Marker
---	---	---	---

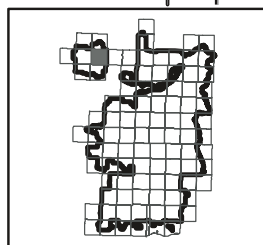
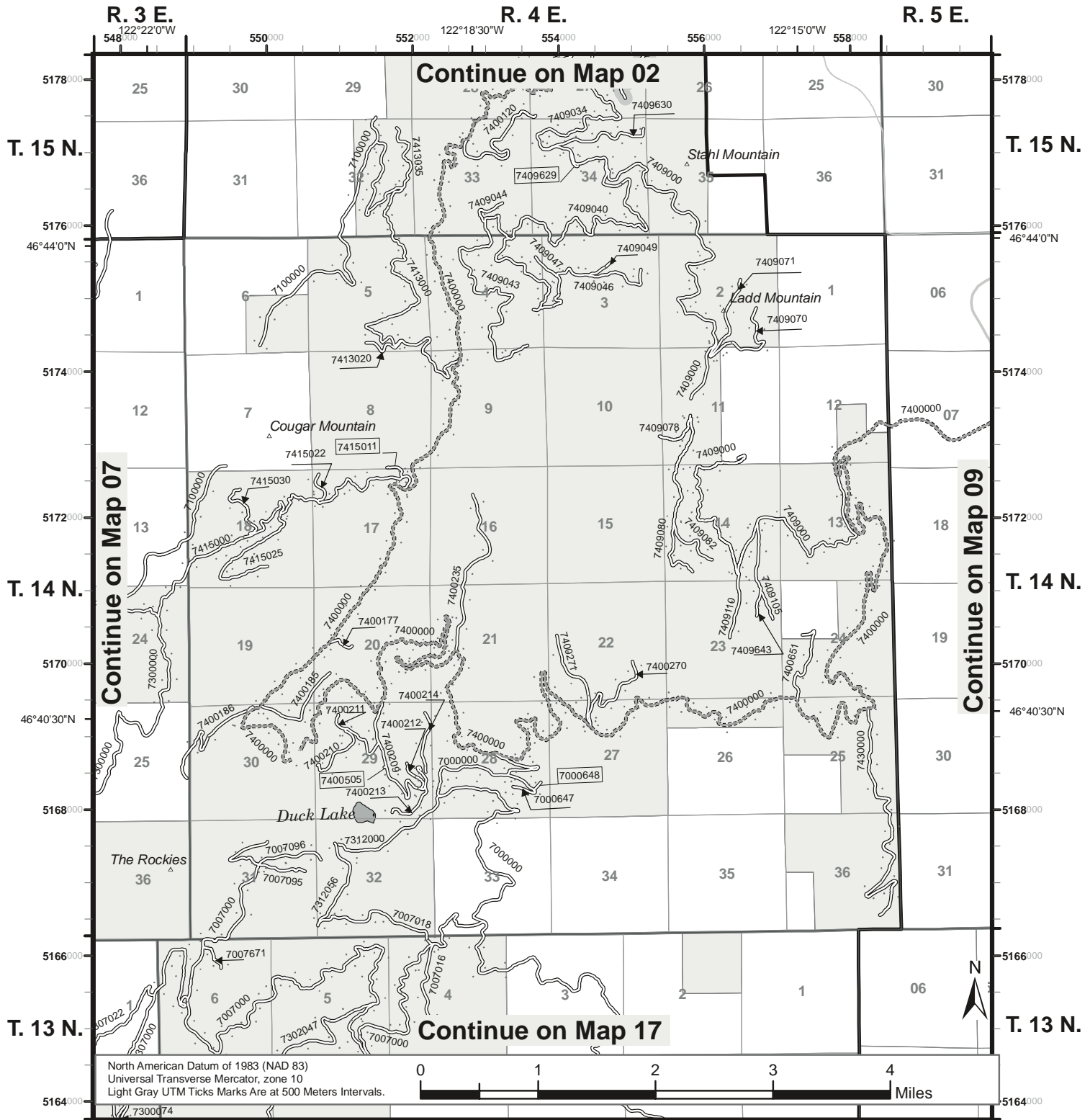
LEGEND
FS-873-0603

Map 08



Motor Vehicle Use Map 2021

Gifford Pinchot National Forest



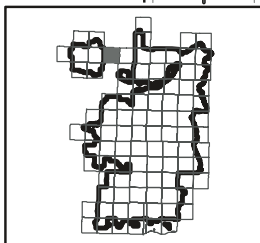
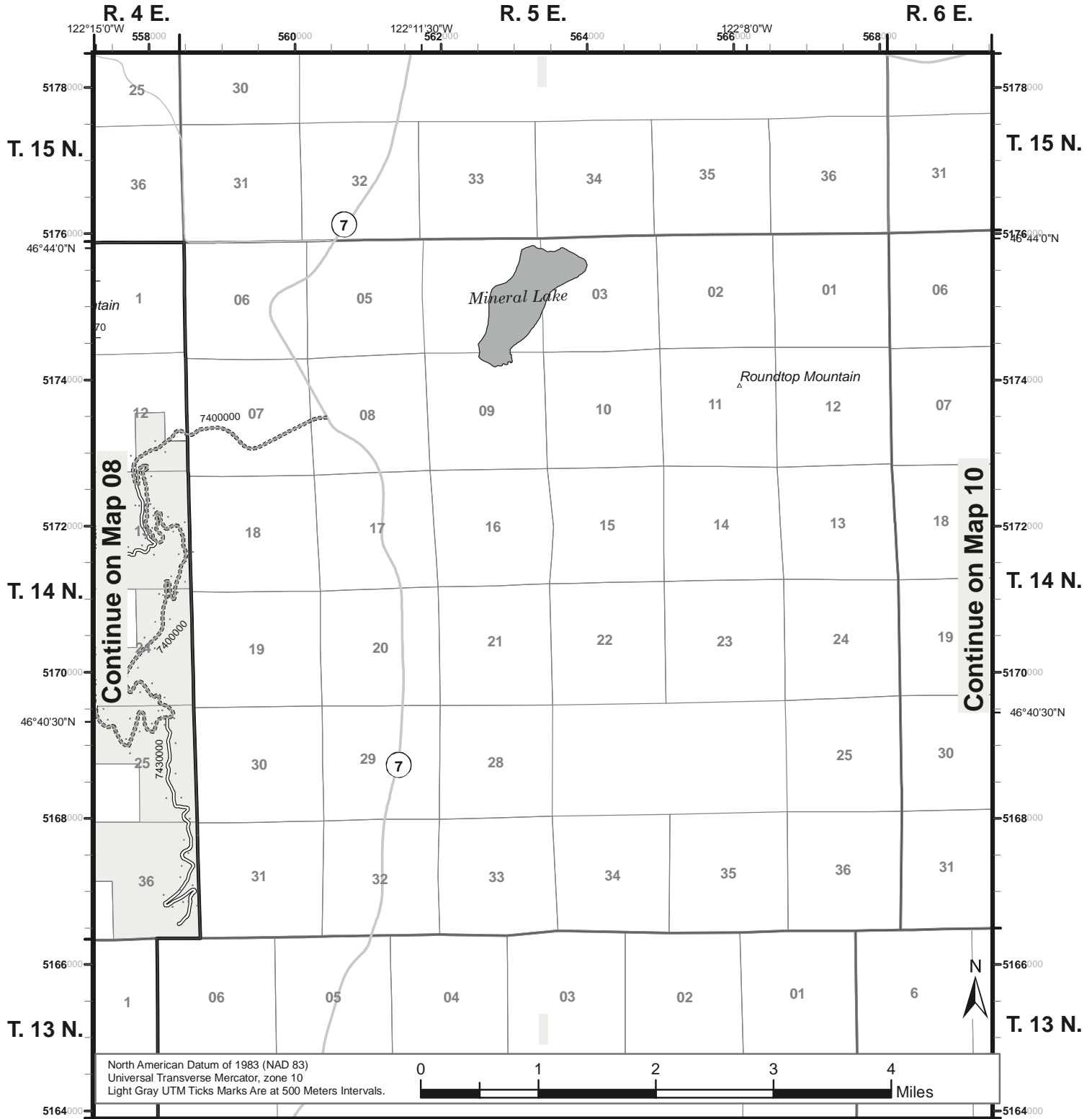
Roads Open to Highway Legal Vehicles Only	Dispersed Camping/Game Retrieval, (DC/GR) Both Sides	Forest or Unit Boundary	FS Campground
Roads Open to All Vehicles	DC/GR, Left Side	National Forest System Lands	Picnic Area
Trails Open to Vehicles 50" or Less in Width	DC/GR, Right Side (See table for DC/GR information)	Non-National Forest System Lands within the National Forest	Motorized Trailhead
Trails Open to Wheeled Vehicles 50" or Less in Width	Interstate	Wilderness	Information Site
Trails Open to Motorcycles Only	Highways, US, State, County	Political Boundary	Peaks
Special Vehicle Designation (See Table)	Other Public Roads	Lakes and Rivers	Milepost Marker
Seasonal Designation (See Table) (Used along with road or trail listed above)	Other Public Trails (non-motorized)	Township and Range Lines	LEGEND
	Short Route Identifier	Section Lines	FS-873-0603

Map 09



Motor Vehicle Use Map 2021

Gifford Pinchot National Forest



Roads Open to Highway Legal Vehicles Only	Dispersed Camping/Game Retrieval, (DC/GR) Both Sides	Forest or Unit Boundary	FS Campground
Roads Open to All Vehicles	DC/GR, Left Side	National Forest System Lands	Picnic Area
Trails Open to Vehicles 50' or Less in Width	DC/GR, Right Side	Non-National Forest System Lands within the National Forest	Motorized Trailhead
Trails Open to Wheeled Vehicles 50' or Less in Width	(See table for DC/GR information)	Wilderness	Information Site
Trails Open to Motorcycles Only	Interstate	Political Boundary	Peaks
Special Vehicle Designation (See Table)	Highways, US, State, County	Lakes and Rivers	Milepost Marker
Seasonal Designation (See Table)	Other Public Roads	Township and Range Lines	
(Used along with road or trail listed above)	Other Public Trails (non-motorized)	Section Lines	
	70333 Short Route Identifier		

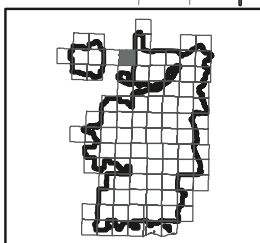
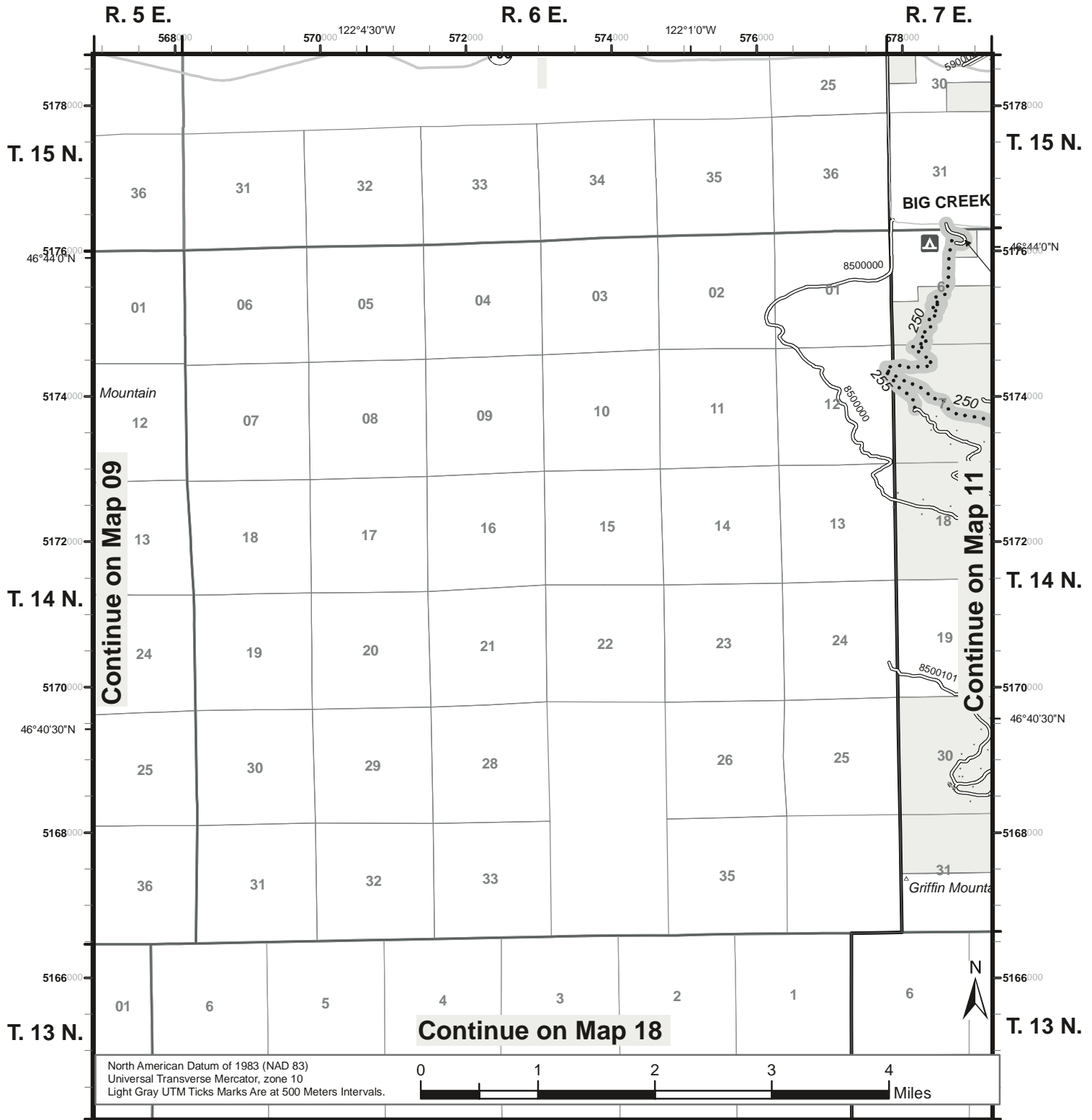
LEGEND
FS-873-0603

Map 10



Motor Vehicle Use Map 2021

Gifford Pinchot National Forest



<ul style="list-style-type: none"> Roads Open to Highway Legal Vehicles Only Roads Open to All Vehicles Trails Open to Vehicles 50" or Less in Width Trails Open to Wheeled Vehicles 50" or Less in Width Trails Open to Motorcycles Only Special Vehicle Designation (See Table) Seasonal Designation (See Table) (Used along with road or trail listed above) 	<ul style="list-style-type: none"> Dispersed Camping/Game Retrieval, (DC/GR) Both Sides DC/GR, Left Side DC/GR, Right Side (See table for DC/GR information) Interstate Highways, US, State, County Other Public Roads Other Public Trails (non-motorized) 70333 Short Route Identifier 	<ul style="list-style-type: none"> Forest or Unit Boundary National Forest System Lands Non-National Forest System Lands within the National Forest Wilderness Political Boundary Lakes and Rivers Township and Range Lines Section Lines 	<ul style="list-style-type: none"> FS Campground Picnic Area Motorized Trailhead Information Site Peaks Milepost Marker
---	---	---	---

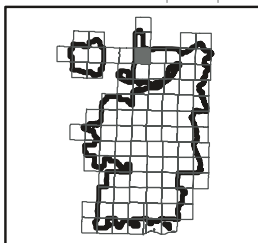
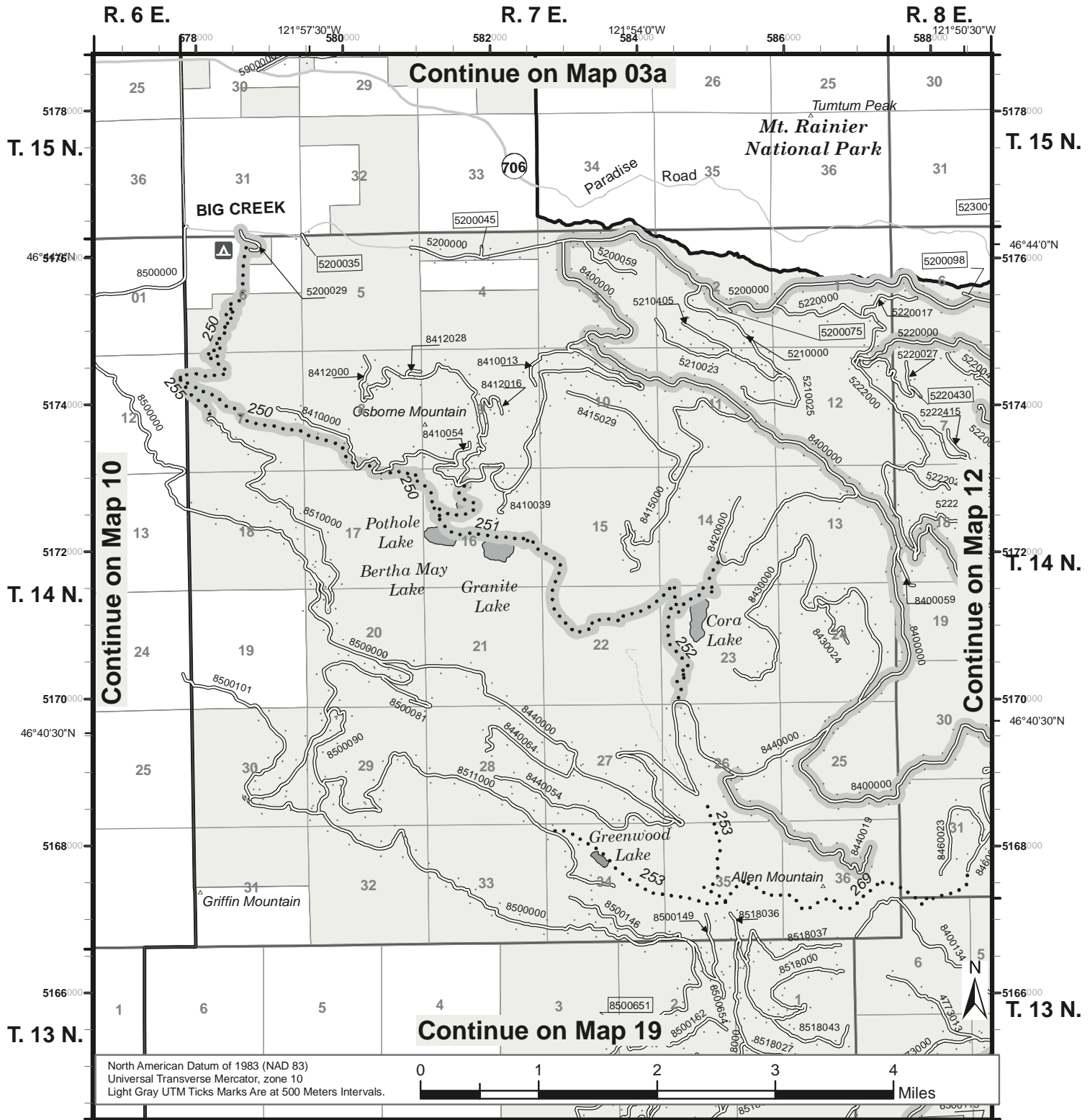
LEGEND
 FS-873-0603

Map 11



Motor Vehicle Use Map 2021

Gifford Pinchot National Forest



<ul style="list-style-type: none"> Roads Open to Highway Legal Vehicles Only Roads Open to All Vehicles Trails Open to Vehicles 50" or Less in Width Trails Open to Wheeled Vehicles 50" or Less in Width Trails Open to Motorcycles Only Special Vehicle Designation (See Table) Seasonal Designation (See Table) (Used along with road or trail listed above) 	<ul style="list-style-type: none"> Dispersed Camping/Game Retrieval, (DC/GR) Both Sides DC/GR, Left Side DC/GR, Right Side (See table for DC/GR information) Interstate Highways, US, State, County Other Public Roads Other Public Trails (non-motorized) Short Route Identifier 	<ul style="list-style-type: none"> Forest or Unit Boundary National Forest System Lands Non-National Forest System Lands within the National Forest Wilderness Political Boundary Lakes and Rivers Township and Range Lines Section Lines 	<ul style="list-style-type: none"> FS Campground Picnic Area Motorized Trailhead Information Site Peaks Milepost Marker
--	---	---	---

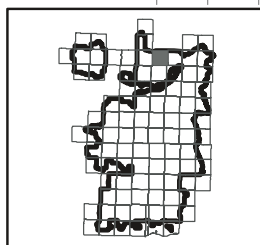
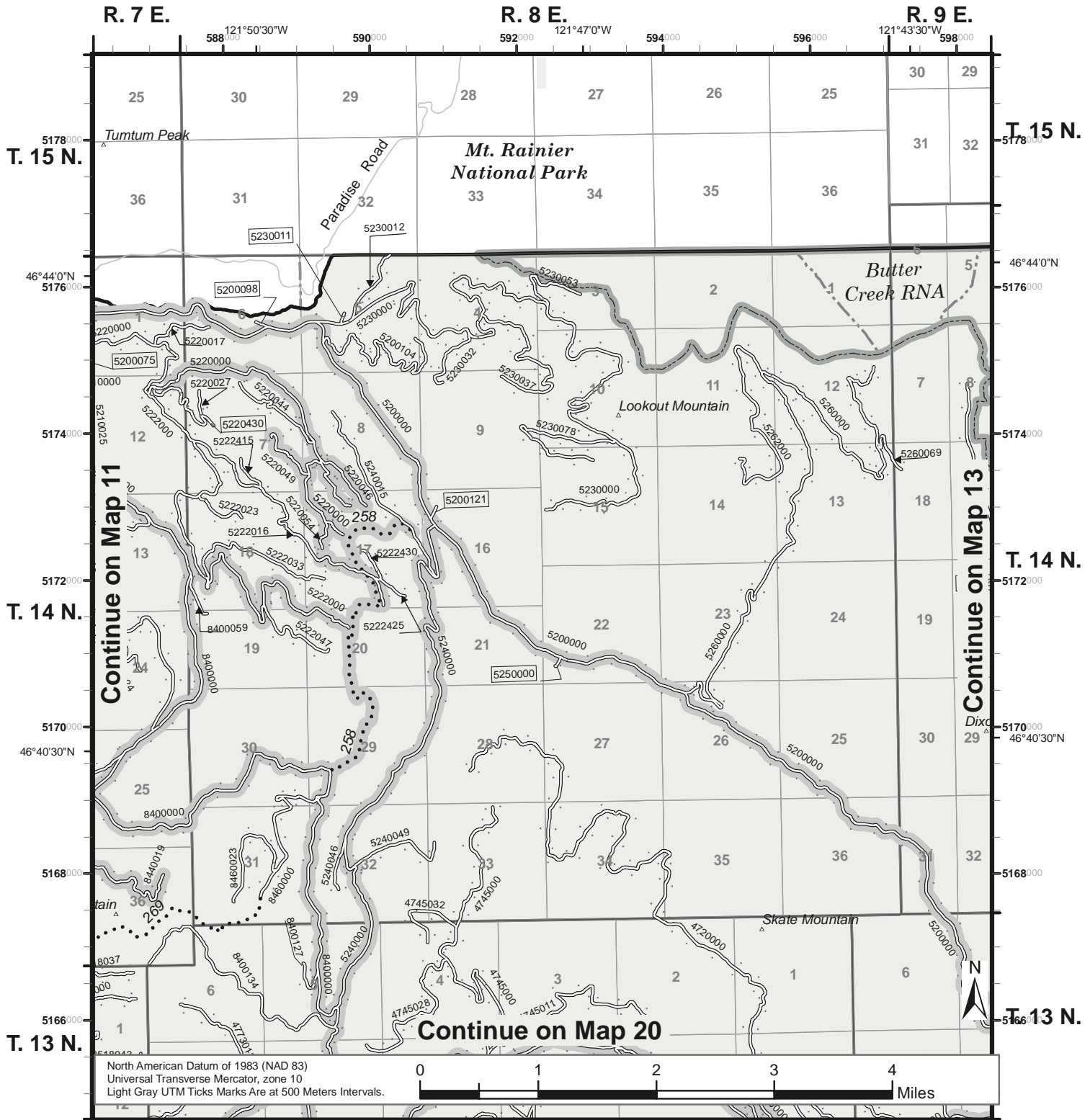
LEGEND
 FS-873-0603

Map 12



Motor Vehicle Use Map 2021

Gifford Pinchot National Forest



<ul style="list-style-type: none"> Roads Open to Highway Legal Vehicles Only Roads Open to All Vehicles Trails Open to Vehicles 50" or Less in Width Trails Open to Wheeled Vehicles 50" or Less in Width Trails Open to Motorcycles Only Special Vehicle Designation (See Table) Seasonal Designation (See Table) (Used along with road or trail listed above) 	<ul style="list-style-type: none"> Dispersed Camping/Game Retrieval, (DC/GR) Both Sides DC/GR, Left Side DC/GR, Right Side (See table for DC/GR information) Interstate Highways, US, State, County Other Public Roads Other Public Trails (non-motorized) 70333 Short Route Identifier 	<ul style="list-style-type: none"> Forest or Unit Boundary National Forest System Lands Non-National Forest System Lands within the National Forest Wilderness Political Boundary Lakes and Rivers Township and Range Lines Section Lines 	<ul style="list-style-type: none"> FS Campground Picnic Area Motorized Trailhead Information Site Peaks Milepost Marker
--	---	---	---

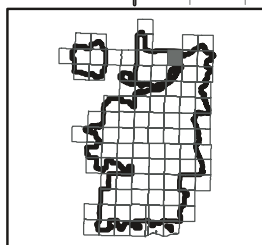
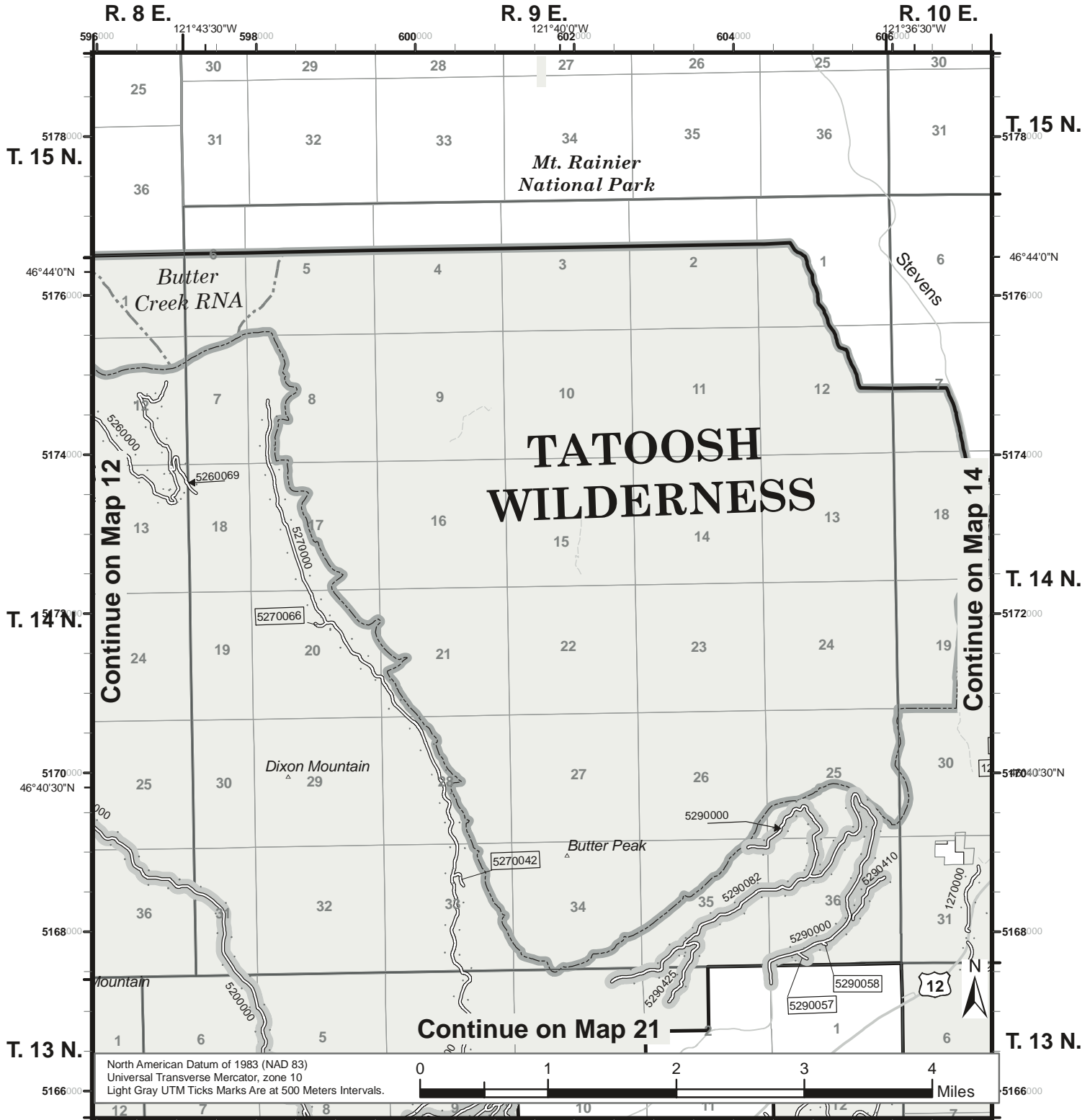
LEGEND
 FS-873-0603

Map 13



Motor Vehicle Use Map 2021

Gifford Pinchot National Forest



<ul style="list-style-type: none"> Roads Open to Highway Legal Vehicles Only Roads Open to All Vehicles Trails Open to Vehicles 50" or Less in Width Trails Open to Wheeled Vehicles 50" or Less in Width Trails Open to Motorcycles Only Special Vehicle Designation (See Table) Seasonal Designation (See Table) (Used along with road or trail listed above) 	<ul style="list-style-type: none"> Dispersed Camping/Game Retrieval, (DC/GR) Both Sides DC/GR, Left Side DC/GR, Right Side (See table for DC/GR information) Interstate Highways, US, State, County Other Public Roads Other Public Trails (non-motorized) 70333 Short Route Identifier 	<ul style="list-style-type: none"> Forest or Unit Boundary National Forest System Lands Non-National Forest System Lands within the National Forest Wilderness Political Boundary Lakes and Rivers Township and Range Lines Section Lines 	<ul style="list-style-type: none"> FS Campground Picnic Area Motorized Trailhead Information Site Peaks Milepost Marker
---	---	---	---

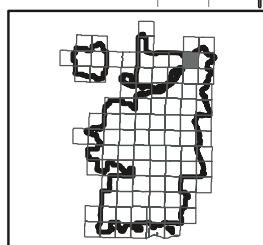
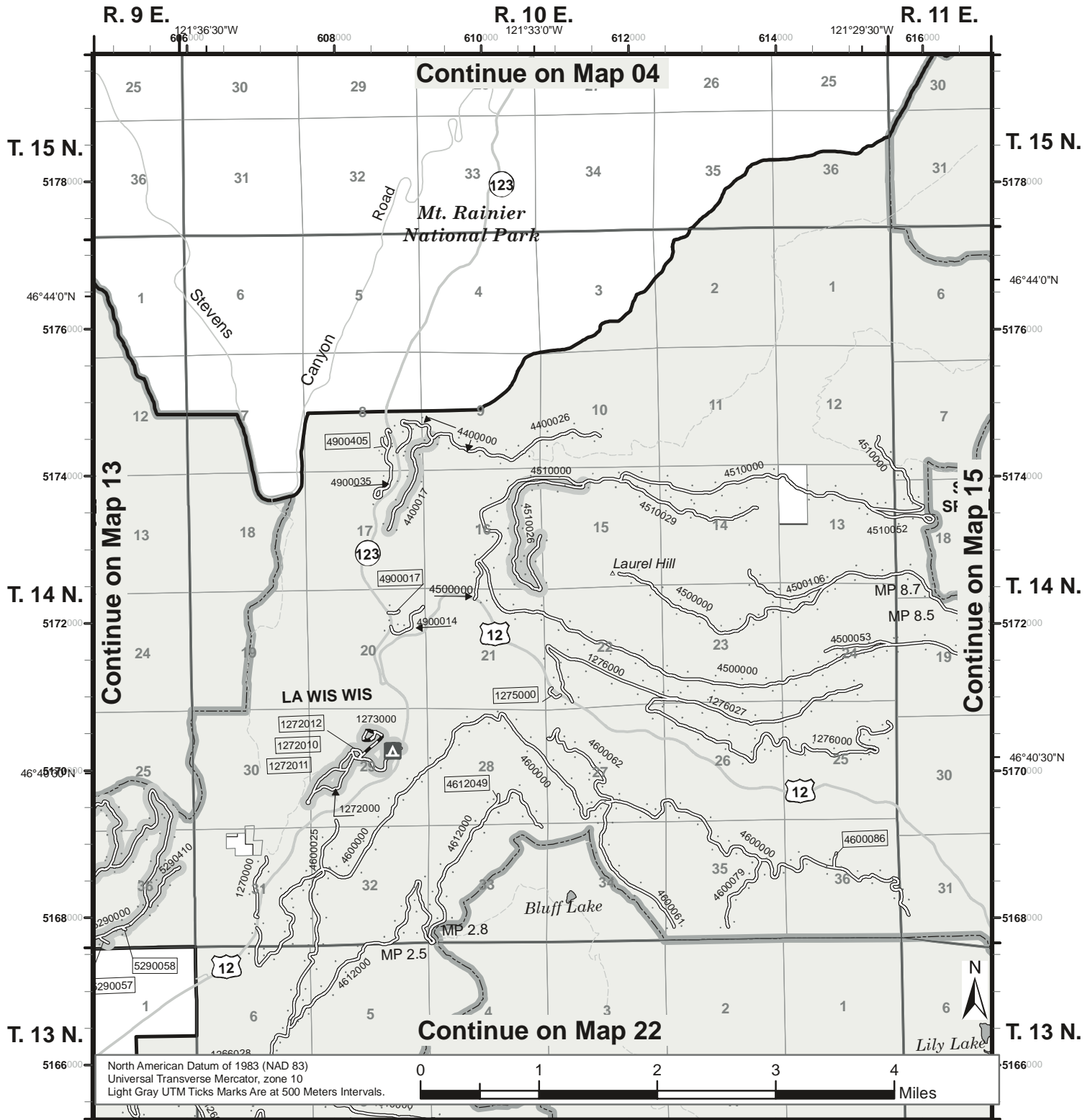
LEGEND
FS-873-0603

Map 14



Motor Vehicle Use Map 2021

Gifford Pinchot National Forest



<ul style="list-style-type: none"> Roads Open to Highway Legal Vehicles Only Roads Open to All Vehicles Trails Open to Vehicles 50" or Less in Width Trails Open to Wheeled Vehicles 50" or Less in Width Trails Open to Motorcycles Only Special Vehicle Designation (See Table) Seasonal Designation (See Table) (Used along with road or trail listed above) 	<ul style="list-style-type: none"> Dispersed Camping/Game Retrieval, (DC/GR) Both Sides DC/GR, Left Side DC/GR, Right Side (See table for DC/GR information) Interstate Highways, US, State, County Other Public Roads Other Public Trails (non-motorized) 70333 Short Route Identifier 	<ul style="list-style-type: none"> Forest or Unit Boundary National Forest System Lands Non-National Forest System Lands within the National Forest Wilderness Political Boundary Lakes and Rivers Township and Range Lines Section Lines 	<ul style="list-style-type: none"> FS Campground Picnic Area Motorized Trailhead Information Site Peaks Milepost Marker
--	---	---	---

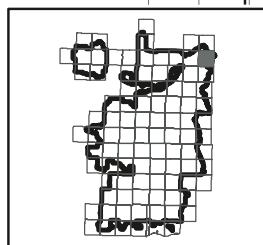
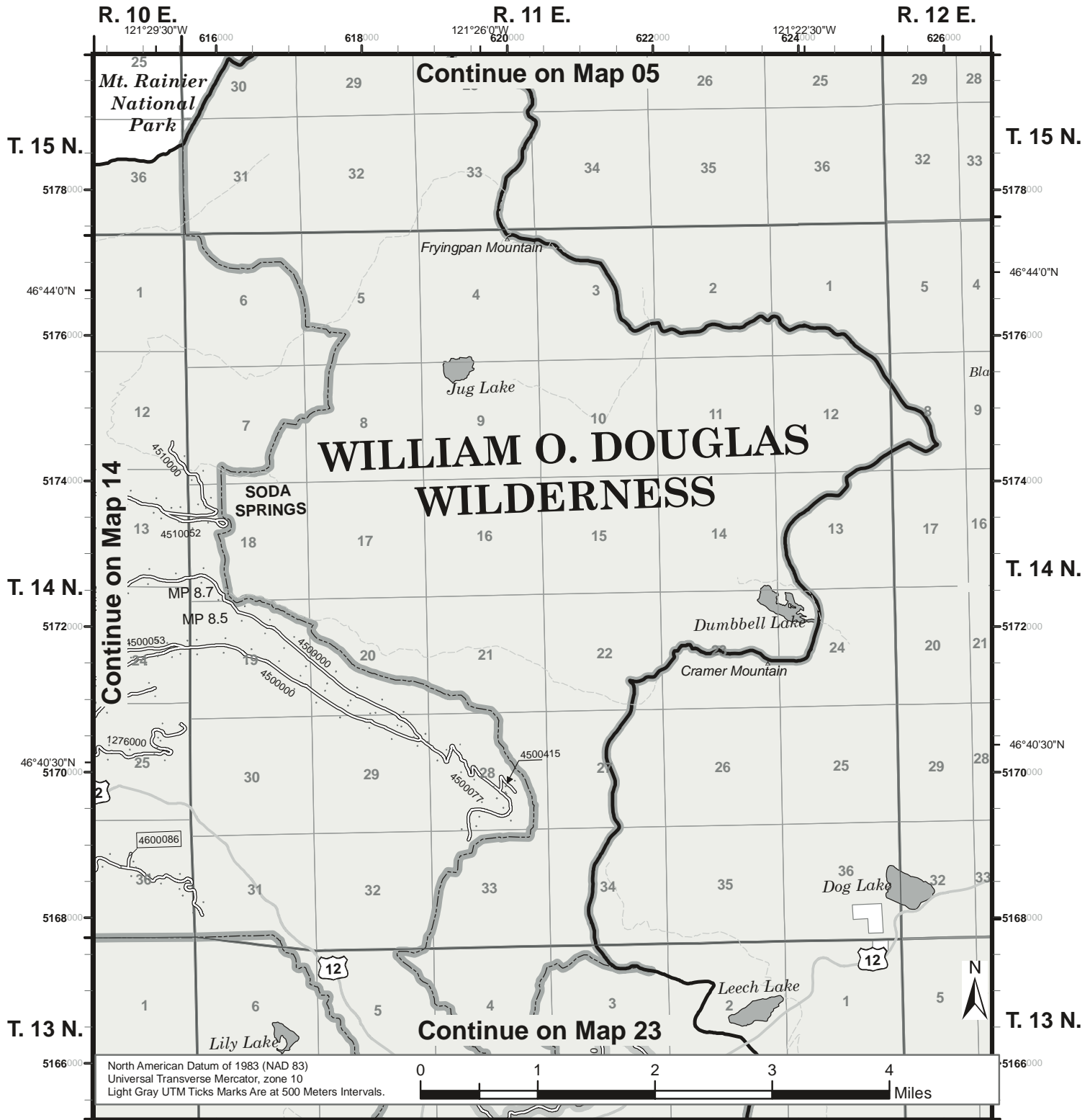
LEGEND
FS-873-0603

Map 15



Motor Vehicle Use Map 2021

Gifford Pinchot National Forest



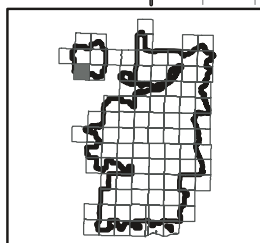
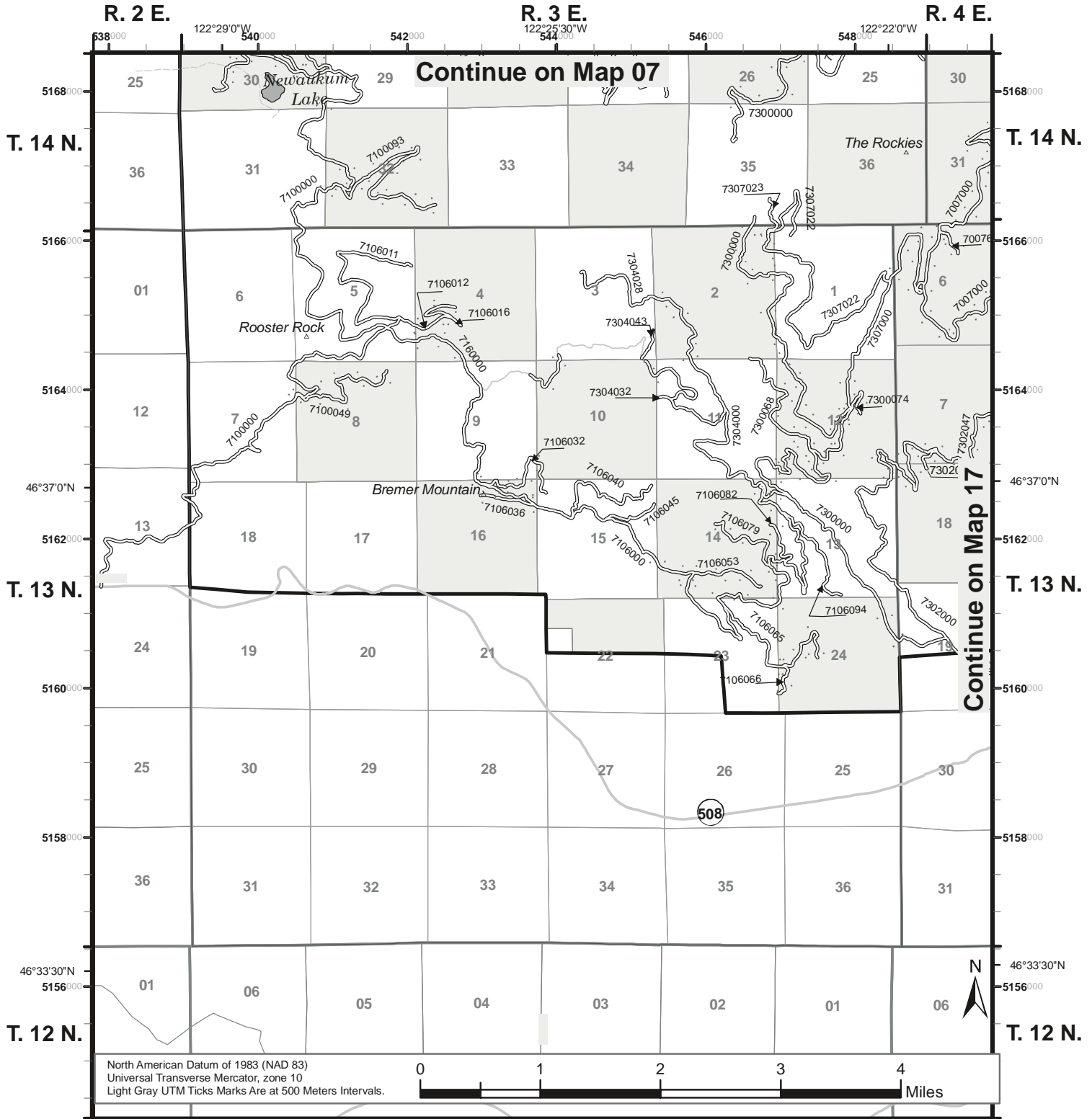
<ul style="list-style-type: none">— Roads Open to Highway Legal Vehicles Only- - - Roads Open to All Vehicles- . - Trails Open to Vehicles 50" or Less in Width..... Trails Open to Wheeled Vehicles 50" or Less in Width..... Trails Open to Motorcycles Only..... Special Vehicle Designation (See Table)..... Seasonal Designation (See Table)	<ul style="list-style-type: none">..... Dispersed Camping/Game Retrieval, (DC/GR) Both Sides..... DC/GR, Left Side..... DC/GR, Right Side (See table for DC/GR information)..... Interstate..... Highways, US, State, County..... Other Public Roads..... Other Public Trails (non-motorized)70333 Short Route Identifier	<ul style="list-style-type: none">▬ Forest or Unit Boundary▬ National Forest System Lands▬ Non-National Forest System Lands within the National Forest▬ Wilderness▬ Political Boundary▬ Lakes and Rivers▬ Township and Range Lines▬ Section Lines	<ul style="list-style-type: none">▲ FS Campground▲ Picnic Area▲ Motorized Trailhead▲ Information Site▲ Peaks▲ Milepost Marker <p>LEGEND FS-873-0603</p>
---	--	--	---

Map 16



Motor Vehicle Use Map 2021

Gifford Pinchot National Forest



<ul style="list-style-type: none"> Roads Open to Highway Legal Vehicles Only Roads Open to All Vehicles Trails Open to Vehicles 50" or Less in Width Trails Open to Wheeled Vehicles 50" or Less in Width Trails Open to Motorcycles Only Special Vehicle Designation (See Table) Seasonal Designation (See Table) (Used along with road or trail listed above) 	<ul style="list-style-type: none"> Dispersed Camping/Game Retrieval, (DC/GR) Both Sides DC/GR, Left Side DC/GR, Right Side (See table for DC/GR information) Interstate Highways, US, State, County Other Public Roads Other Public Trails (non-motorized) Short Route Identifier 	<ul style="list-style-type: none"> Forest or Unit Boundary National Forest System Lands Non-National Forest System Lands within the National Forest Wilderness Political Boundary Lakes and Rivers Township and Range Lines Section Lines 	<ul style="list-style-type: none"> FS Campground Picnic Area Motorized Trailhead Information Site Peaks Milepost Marker
---	---	---	---

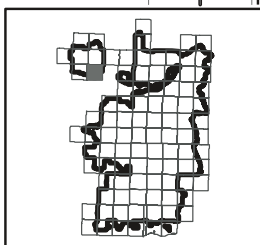
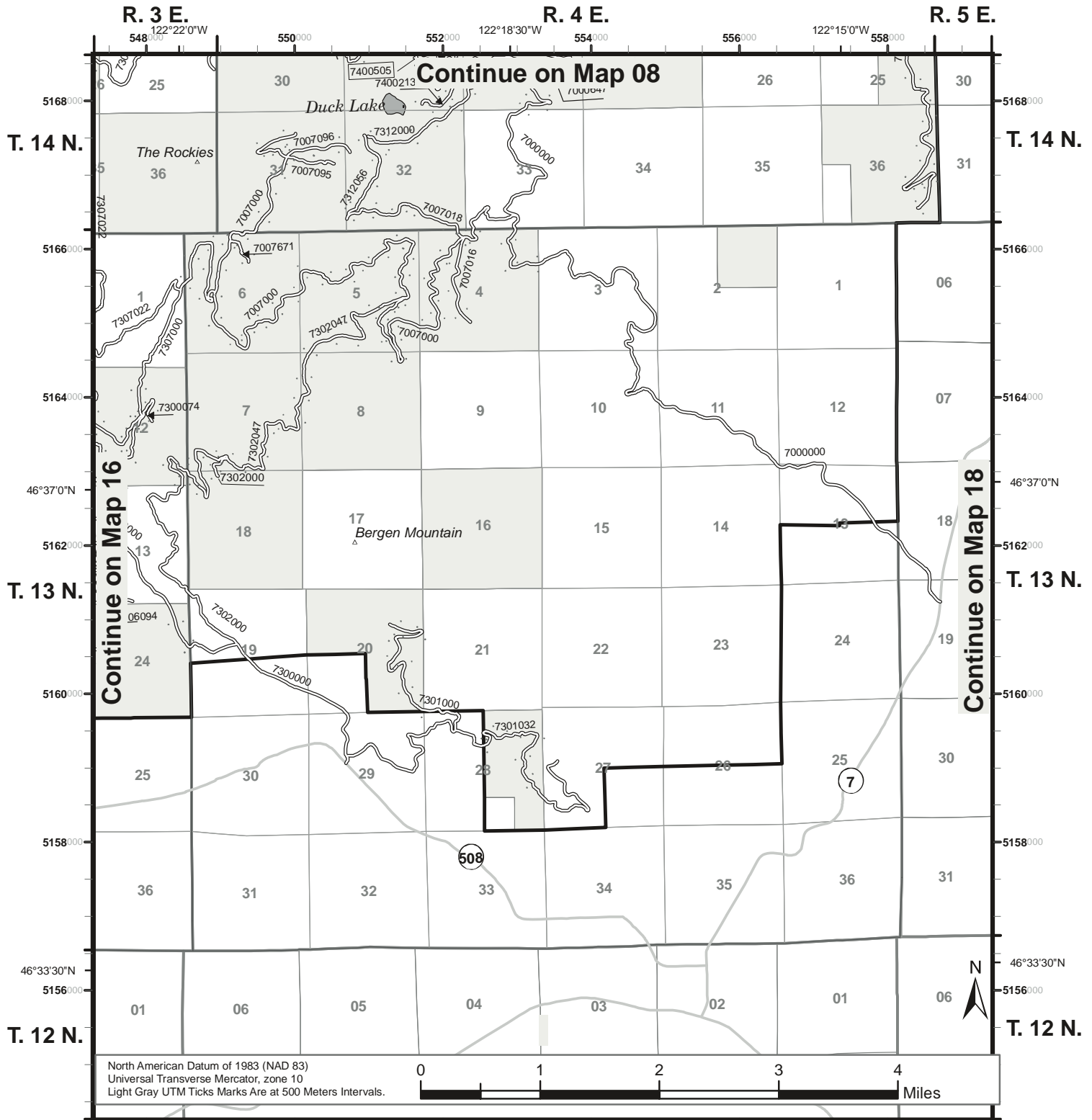
LEGEND
FS-873-0603

Map 17



Motor Vehicle Use Map 2021

Gifford Pinchot National Forest



<ul style="list-style-type: none"> Roads Open to Highway Legal Vehicles Only Roads Open to All Vehicles Trails Open to Vehicles 50" or Less in Width Trails Open to Wheeled Vehicles 50" or Less in Width Trails Open to Motorcycles Only Special Vehicle Designation (See Table) Seasonal Designation (See Table) 	<ul style="list-style-type: none"> Dispersed Camping/Game Retrieval, (DC/GR) Both Sides DC/GR, Left Side DC/GR, Right Side (See table for DC/GR information) Interstate Highways, US, State, County Other Public Roads Other Public Trails (non-motorized) 	<ul style="list-style-type: none"> Forest or Unit Boundary National Forest System Lands Non-National Forest System Lands within the National Forest Wilderness Political Boundary Lakes and Rivers Township and Range Lines Section Lines 	<ul style="list-style-type: none"> FS Campground Picnic Area Motorized Trailhead Information Site Peaks Milepost Marker
---	---	---	---

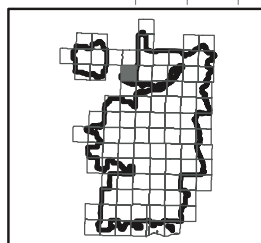
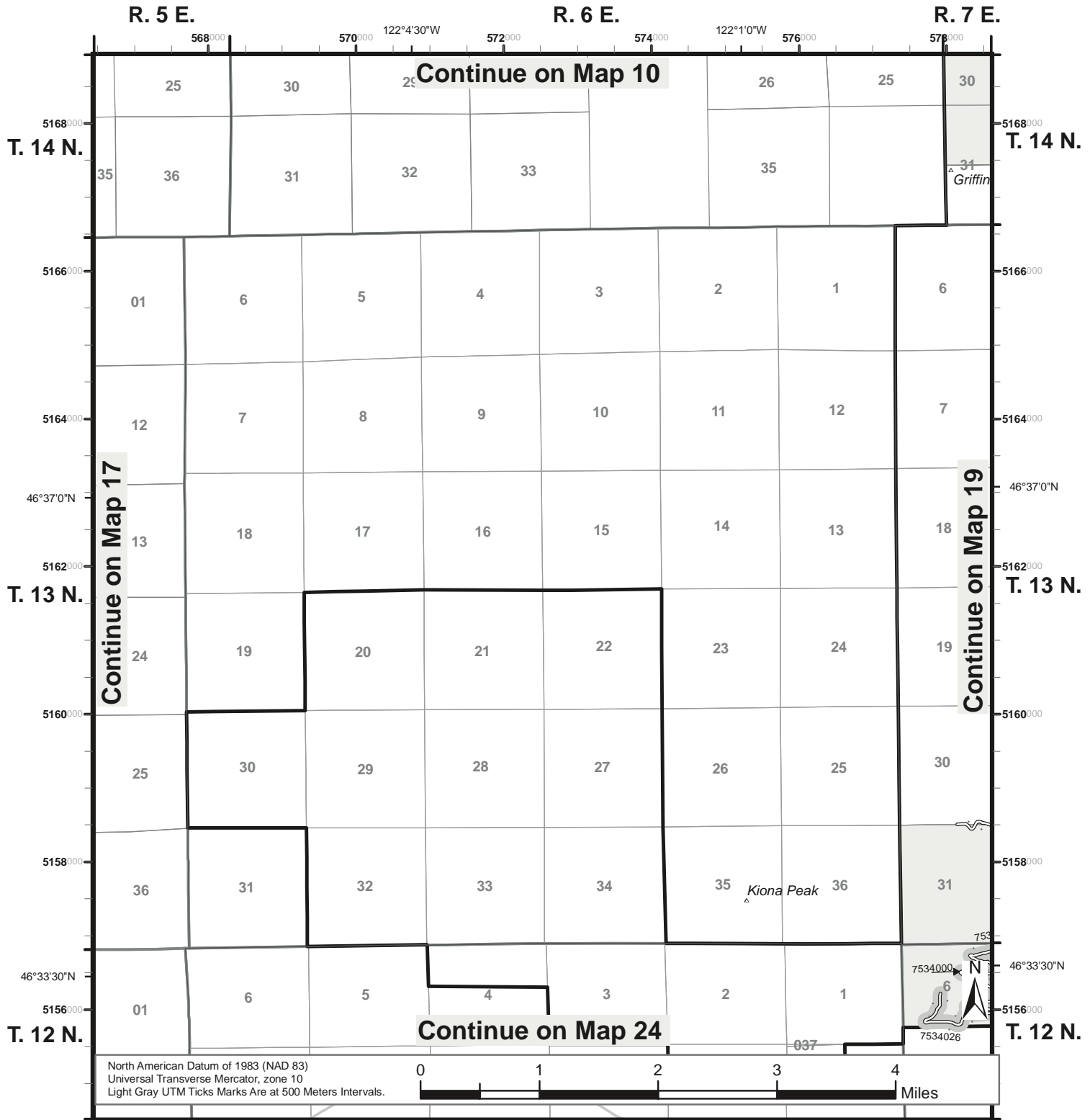
LEGEND
FS-873-0603

Map 18



Motor Vehicle Use Map 2021

Gifford Pinchot National Forest



<ul style="list-style-type: none"> Roads Open to Highway Legal Vehicles Only Roads Open to All Vehicles Trails Open to Vehicles 50" or Less in Width Trails Open to Wheeled Vehicles 50" or Less in Width Trails Open to Motorcycles Only Special Vehicle Designation (See Table) Seasonal Designation (See Table) (Used along with road or trail listed above) 	<ul style="list-style-type: none"> Dispersed Camping/Game Retrieval, (DC/GR) Both Sides DC/GR, Left Side DC/GR, Right Side (See table for DC/GR information) Interstate Highways, US, State, County Other Public Roads Other Public Trails (non-motorized) 70333 Short Route Identifier 	<ul style="list-style-type: none"> Forest or Unit Boundary National Forest System Lands Non-National Forest System Lands within the National Forest Wilderness Political Boundary Lakes and Rivers Township and Range Lines Section Lines 	<ul style="list-style-type: none"> FS Campground Picnic Area Motorized Trailhead Information Site Peaks Milepost Marker
---	---	---	---

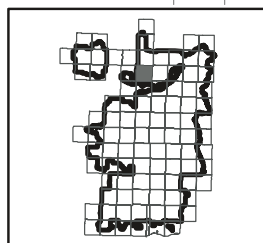
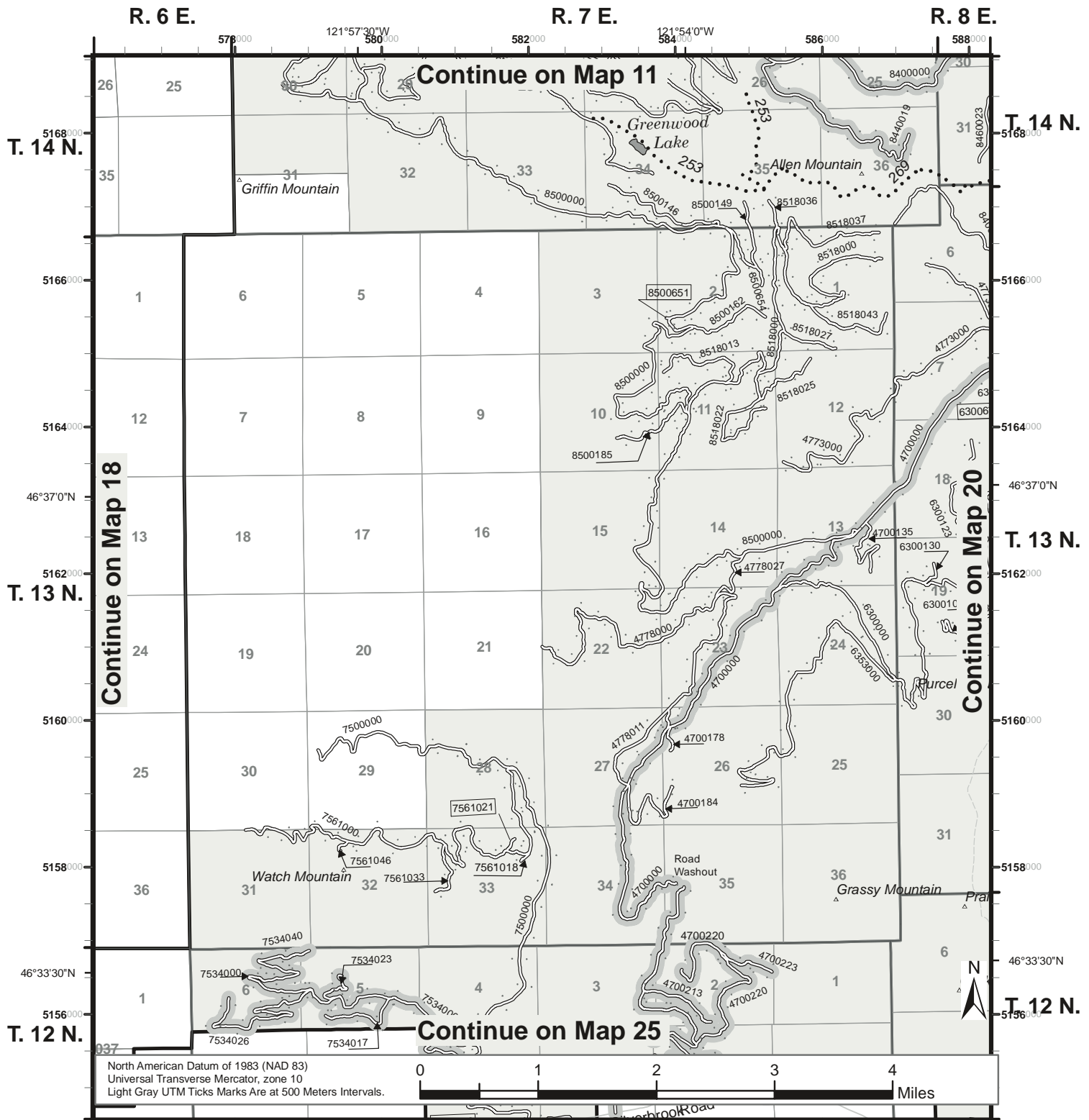
LEGEND
FS-873-0603

Map 19



Motor Vehicle Use Map 2021

Gifford Pinchot National Forest



<ul style="list-style-type: none"> Roads Open to Highway Legal Vehicles Only Roads Open to All Vehicles Trails Open to Vehicles 50" or Less in Width Trails Open to Wheeled Vehicles 50" or Less in Width Trails Open to Motorcycles Only Special Vehicle Designation (See Table) Seasonal Designation (See Table) (Used along with road or trail listed above) 	<ul style="list-style-type: none"> Dispersed Camping/Game Retrieval, (DC/GR) Both Sides DC/GR, Left Side DC/GR, Right Side (See table for DC/GR information) Interstate Highways, US, State, County Other Public Roads Other Public Trails (non-motorized) 70333 Short Route Identifier 	<ul style="list-style-type: none"> Forest or Unit Boundary National Forest System Lands Non-National Forest System Lands within the National Forest Wilderness Political Boundary Lakes and Rivers Township and Range Lines Section Lines 	<ul style="list-style-type: none"> FS Campground Picnic Area Motorized Trailhead Information Site Peaks Milepost Marker
---	---	---	---

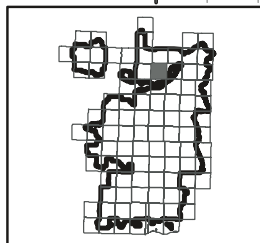
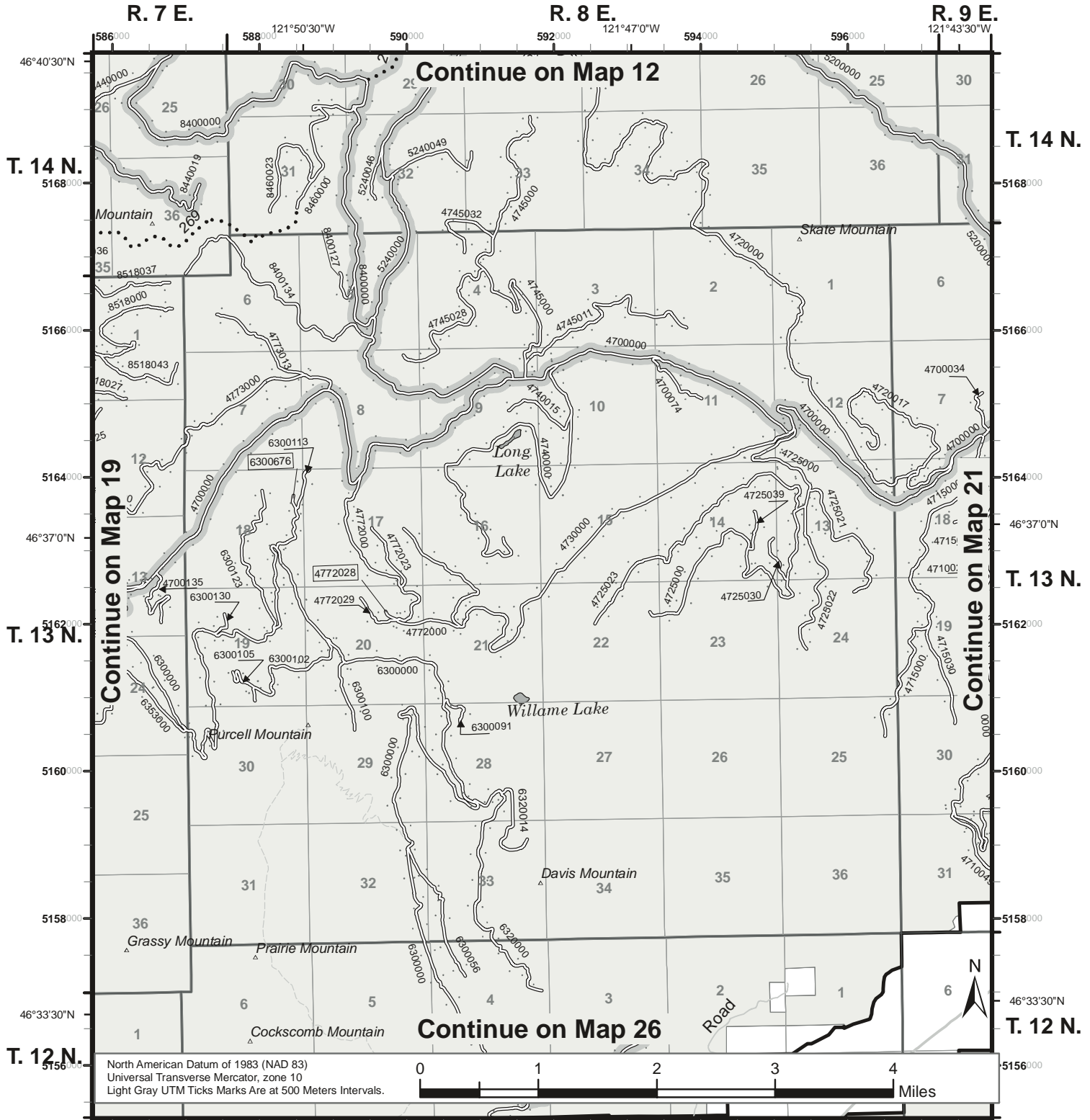
LEGEND
 FS-873-0603

Map 20



Motor Vehicle Use Map 2021

Gifford Pinchot National Forest



<ul style="list-style-type: none"> Roads Open to Highway Legal Vehicles Only Roads Open to All Vehicles Trails Open to Vehicles 50" or Less in Width Trails Open to Wheeled Vehicles 50" or Less in Width Trails Open to Motorcycles Only Special Vehicle Designation (See Table) Seasonal Designation (See Table) (Used along with road or trail listed above) 	<ul style="list-style-type: none"> Dispersed Camping/Game Retrieval, (DC/GR) Both Sides DC/GR, Left Side DC/GR, Right Side (See table for DC/GR information) Interstate Highways, US, State, County Other Public Roads Other Public Trails (non-motorized) 70333 Short Route Identifier 	<ul style="list-style-type: none"> Forest or Unit Boundary National Forest System Lands Non-National Forest System Lands within the National Forest Wilderness Political Boundary Lakes and Rivers Township and Range Lines Section Lines 	<ul style="list-style-type: none"> FS Campground Picnic Area Motorized Trailhead Information Site Peaks Milepost Marker
---	---	---	---

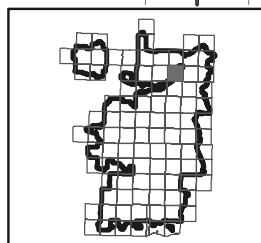
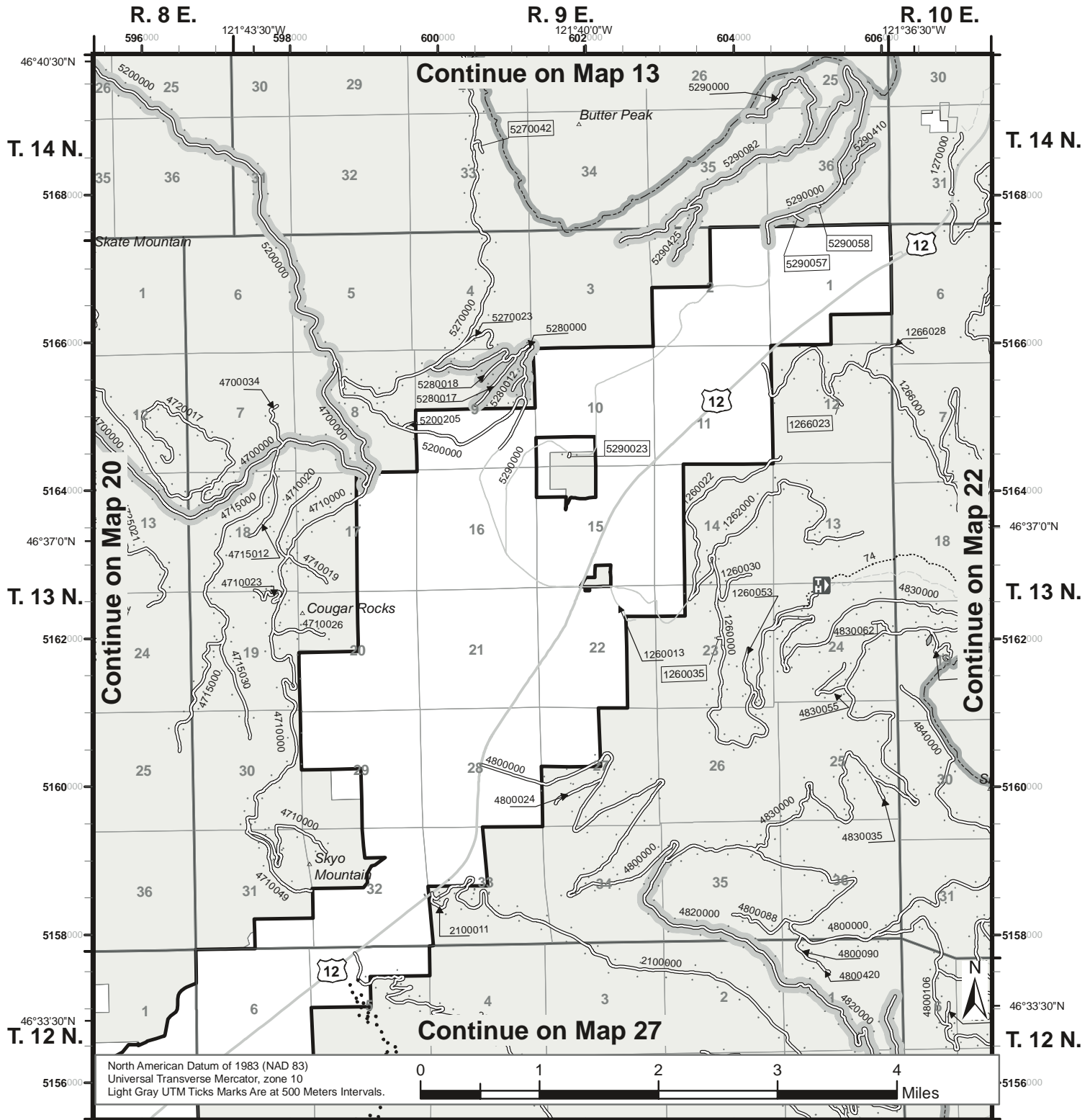
LEGEND
 FS-873-0603

Map 21



Motor Vehicle Use Map 2021

Gifford Pinchot National Forest



<ul style="list-style-type: none"> Roads Open to Highway Legal Vehicles Only Roads Open to All Vehicles Trails Open to Vehicles 50" or Less in Width Trails Open to Wheeled Vehicles 50" or Less in Width Trails Open to Motorcycles Only Special Vehicle Designation (See Table) Seasonal Designation (See Table) (Used along with road or trail listed above) 	<ul style="list-style-type: none"> Dispersed Camping/Game Retrieval, (DC/GR) Both Sides DC/GR, Left Side DC/GR, Right Side (See table for DC/GR information) Interstate Highways, US, State, County Other Public Roads Other Public Trails (non-motorized) 70333 Short Route Identifier 	<ul style="list-style-type: none"> Forest or Unit Boundary National Forest System Lands Non-National Forest System Lands within the National Forest Wilderness Political Boundary Lakes and Rivers Township and Range Lines Section Lines 	<ul style="list-style-type: none"> FS Campground Picnic Area Motorized Trailhead Information Site Peaks Milepost Marker
--	---	---	---

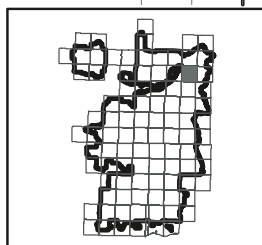
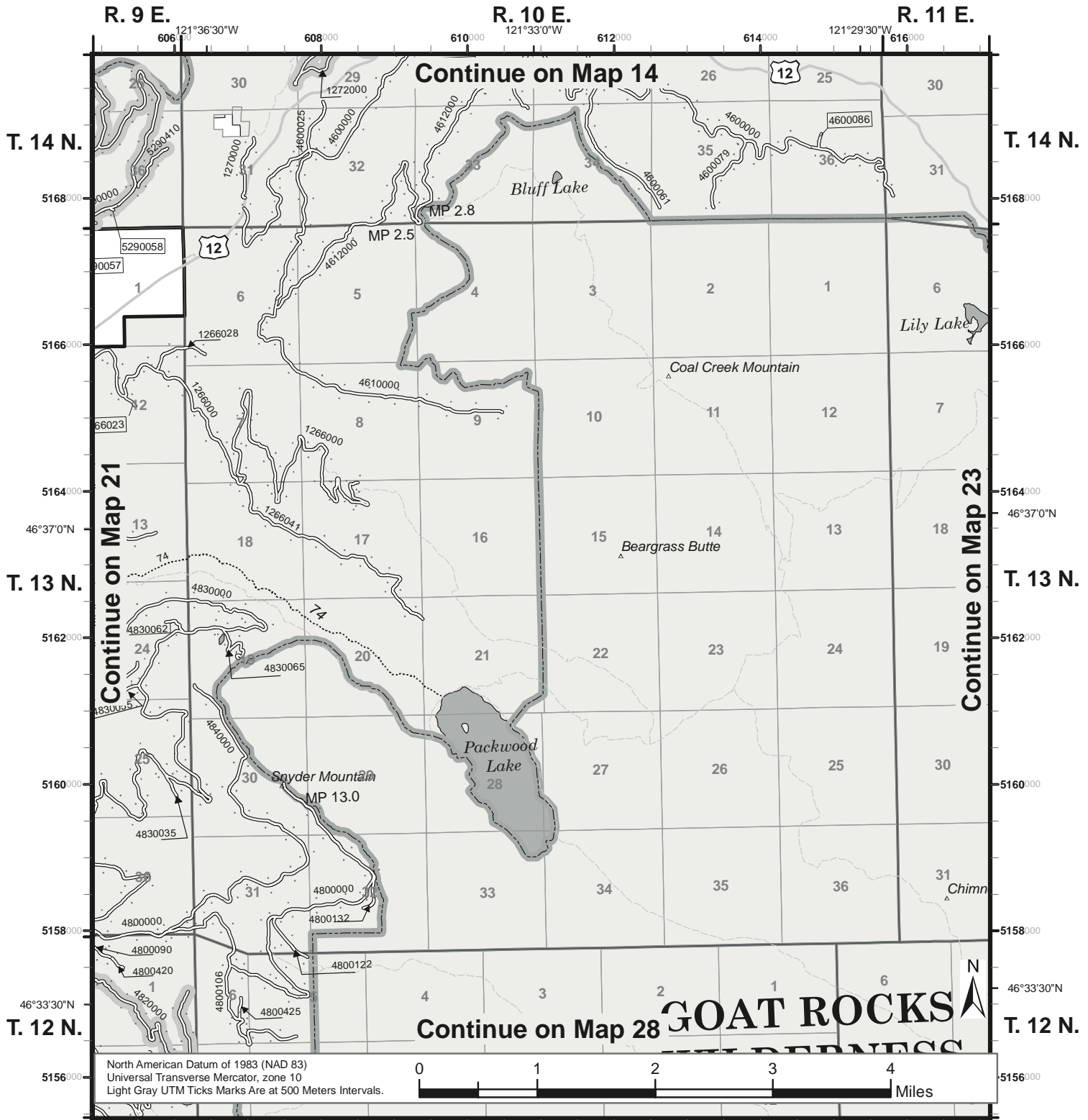
LEGEND
 FS-873-0603

Map 22



Motor Vehicle Use Map 2021

Gifford Pinchot National Forest



<ul style="list-style-type: none"> Roads Open to Highway Legal Vehicles Only Roads Open to All Vehicles Trails Open to Vehicles 50" or Less in Width Trails Open to Wheeled Vehicles 50" or Less in Width Trails Open to Motorcycles Only Special Vehicle Designation (See Table) Seasonal Designation (See Table) (Used along with road or trail listed above) 	<ul style="list-style-type: none"> Dispersed Camping/Game Retrieval, (DC/GR) Both Sides DC/GR, Left Side DC/GR, Right Side (See table for DC/GR information) Interstate Highways, US, State, County Other Public Roads Other Public Trails (non-motorized) Short Route Identifier 	<ul style="list-style-type: none"> Forest or Unit Boundary National Forest System Lands Non-National Forest System Lands within the National Forest Wilderness Political Boundary Lakes and Rivers Township and Range Lines Section Lines 	<ul style="list-style-type: none"> FS Campground Picnic Area Motorized Trailhead Information Site Peaks Milepost Marker
---	---	---	---

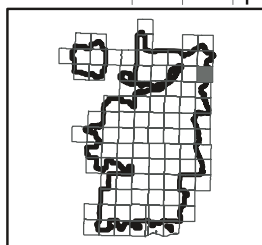
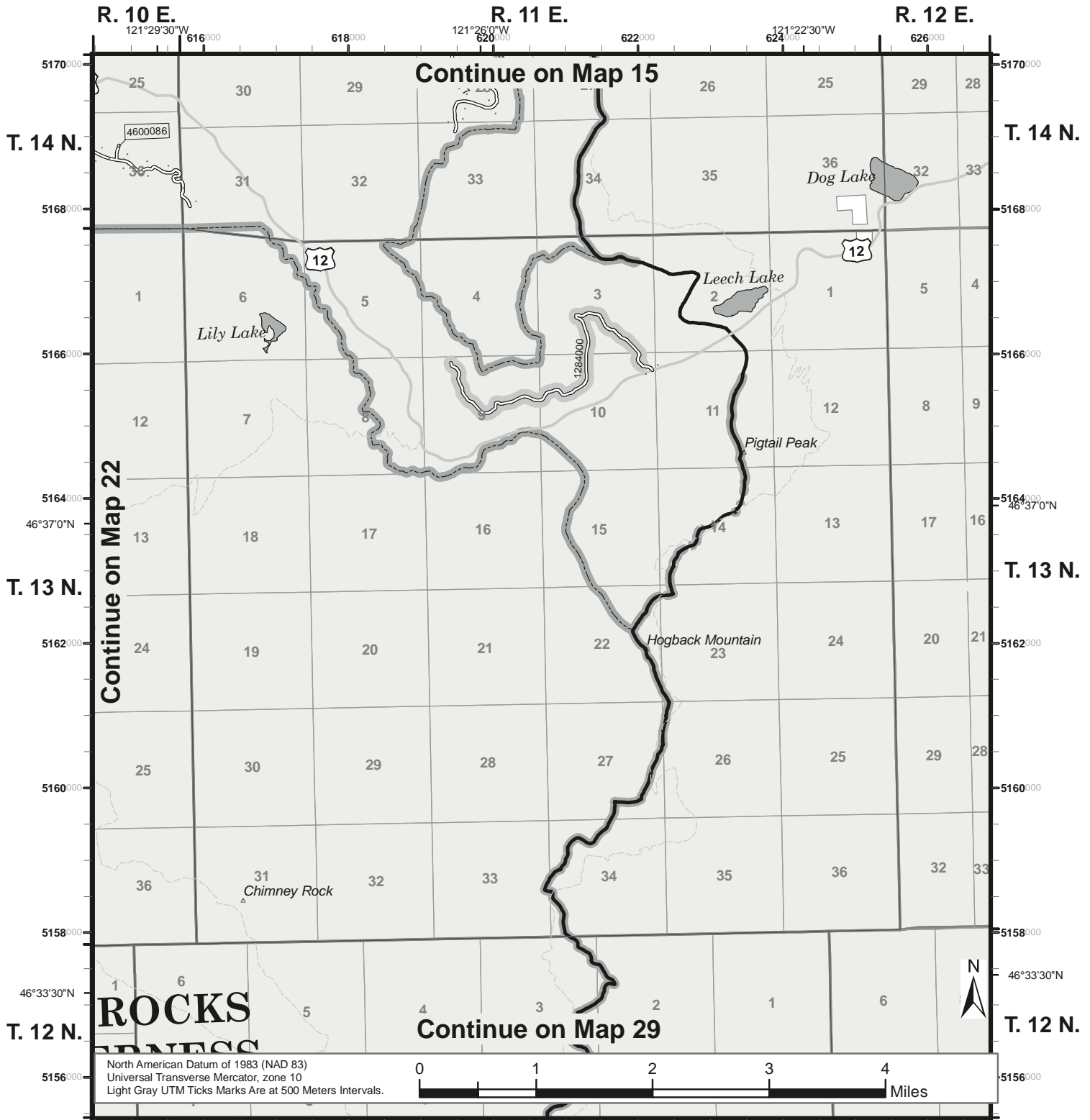
LEGEND
FS-873-0603

Map 23



Motor Vehicle Use Map 2021

Gifford Pinchot National Forest



<ul style="list-style-type: none"> Roads Open to Highway Legal Vehicles Only Roads Open to All Vehicles Trails Open to Vehicles 50" or Less in Width Trails Open to Wheeled Vehicles 50" or Less in Width Trails Open to Motorcycles Only Special Vehicle Designation (See Table) Seasonal Designation (See Table) 	<ul style="list-style-type: none"> Dispersed Camping/Game Retrieval, (DC/GR) Both Sides DC/GR, Left Side DC/GR, Right Side (See table for DC/GR information) Interstate Highways, US, State, County Other Public Roads Other Public Trails (non-motorized) 70333 Short Route Identifier 	<ul style="list-style-type: none"> Forest or Unit Boundary National Forest System Lands Non-National Forest System Lands within the National Forest Wilderness Political Boundary Lakes and Rivers Township and Range Lines Section Lines 	<ul style="list-style-type: none"> FS Campground Picnic Area Motorized Trailhead Information Site Peaks Milepost Marker
---	---	---	---

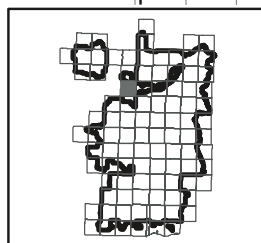
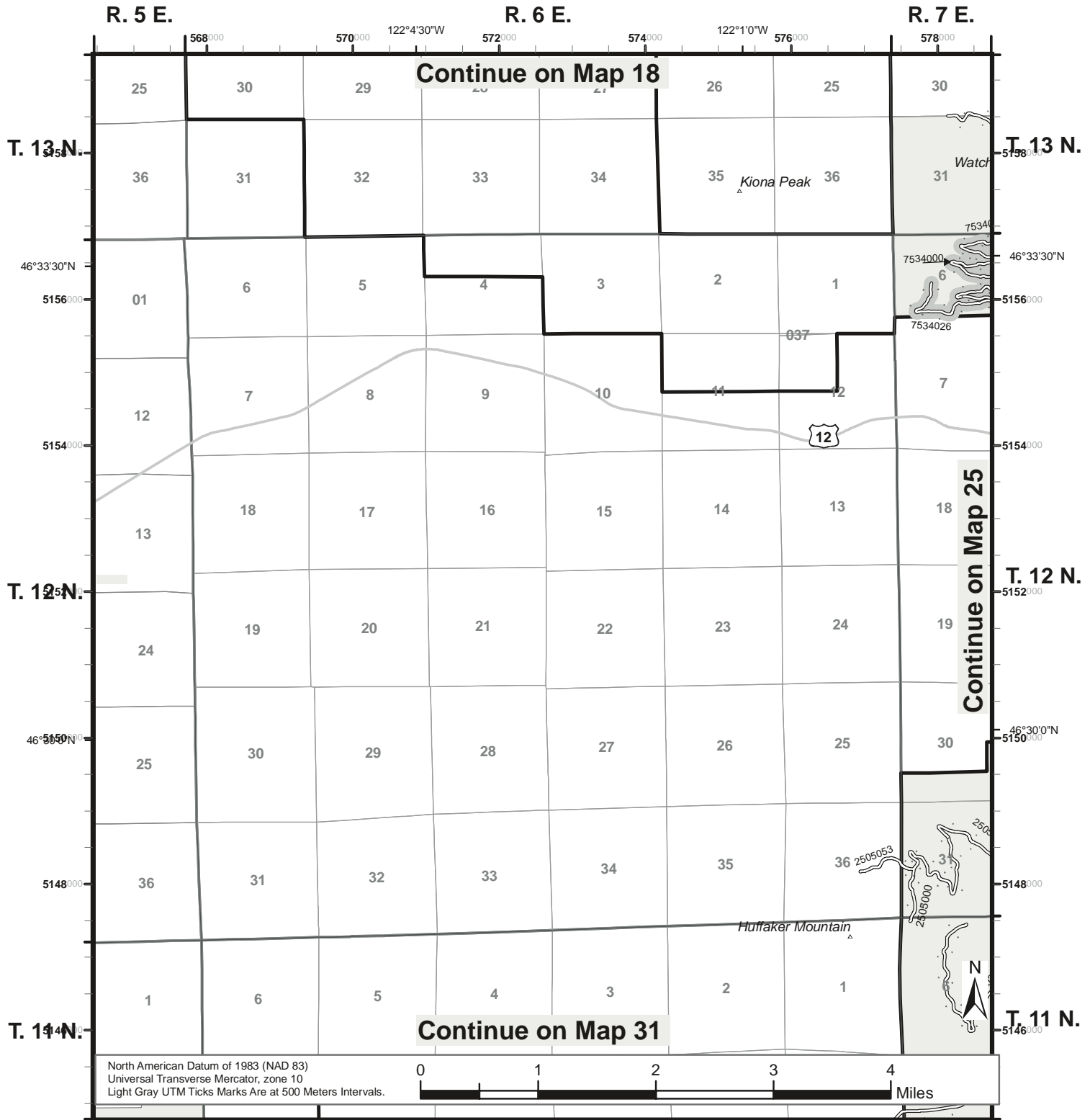
LEGEND
FS-873-0603

Map 24



Motor Vehicle Use Map 2021

Gifford Pinchot National Forest



<ul style="list-style-type: none"> — Roads Open to Highway Legal Vehicles Only — Roads Open to All Vehicles — Trails Open to Vehicles 50" or Less in Width Trails Open to Wheeled Vehicles 50" or Less in Width Trails Open to Motorcycles Only Special Vehicle Designation (See Table) Seasonal Designation (See Table) (Used along with road or trail listed above) 	<ul style="list-style-type: none"> Dispersed Camping/Game Retrieval, (DC/GR) Both Sides DC/GR, Left Side DC/GR, Right Side (See table for DC/GR information) — Interstate — Highways, US, State, County — Other Public Roads — Other Public Trails (non-motorized) 70333 Short Route Identifier 	<ul style="list-style-type: none"> — Forest or Unit Boundary — National Forest System Lands — Non-National Forest System Lands within the National Forest — Wilderness — Political Boundary — Lakes and Rivers — Township and Range Lines — Section Lines 	<ul style="list-style-type: none"> ▲ FS Campground ▲ Picnic Area ▲ Motorized Trailhead ▲ Information Site ▲ Peaks ▲ Milepost Marker
---	--	---	---

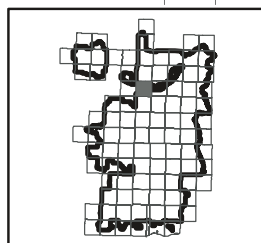
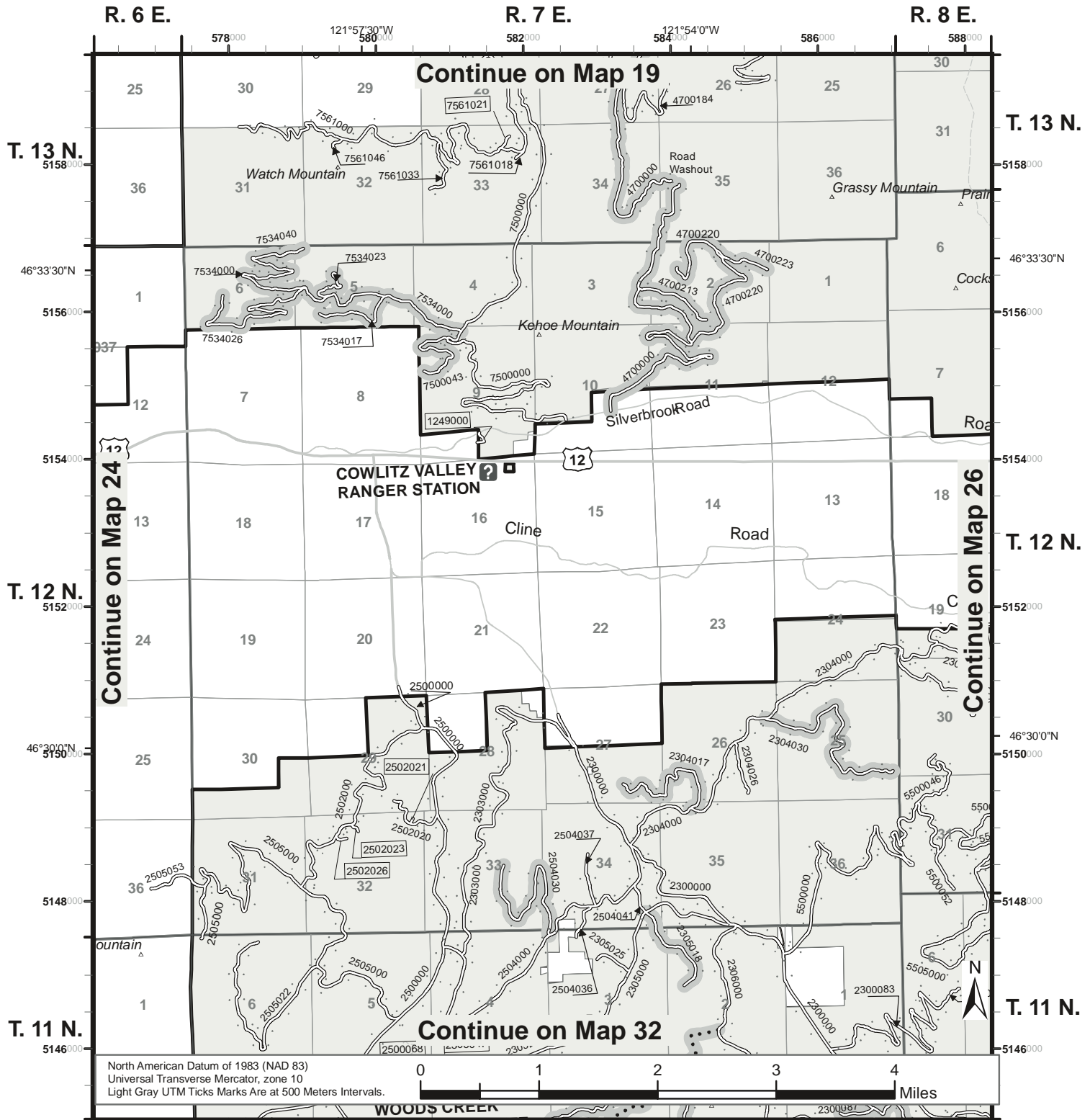
LEGEND
FS-873-0603

Map 25



Motor Vehicle Use Map 2021

Gifford Pinchot National Forest



<ul style="list-style-type: none"> Roads Open to Highway Legal Vehicles Only Roads Open to All Vehicles Trails Open to Vehicles 50" or Less in Width Trails Open to Wheeled Vehicles 50" or Less in Width Trails Open to Motorcycles Only Special Vehicle Designation (See Table) Seasonal Designation (See Table) (Used along with road or trail listed above) 	<ul style="list-style-type: none"> Dispersed Camping/Game Retrieval, (DC/GR) Both Sides DC/GR, Left Side DC/GR, Right Side (See table for DC/GR information) Interstate Highways, US, State, County Other Public Roads Other Public Trails (non-motorized) Short Route Identifier 	<ul style="list-style-type: none"> Forest or Unit Boundary National Forest System Lands Non-National Forest System Lands within the National Forest Wilderness Political Boundary Lakes and Rivers Township and Range Lines Section Lines 	<ul style="list-style-type: none"> FS Campground Picnic Area Motorized Trailhead Information Site Peaks Milepost Marker
--	---	---	---

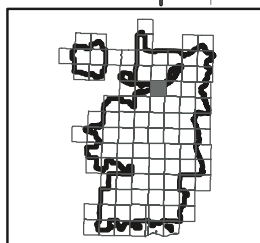
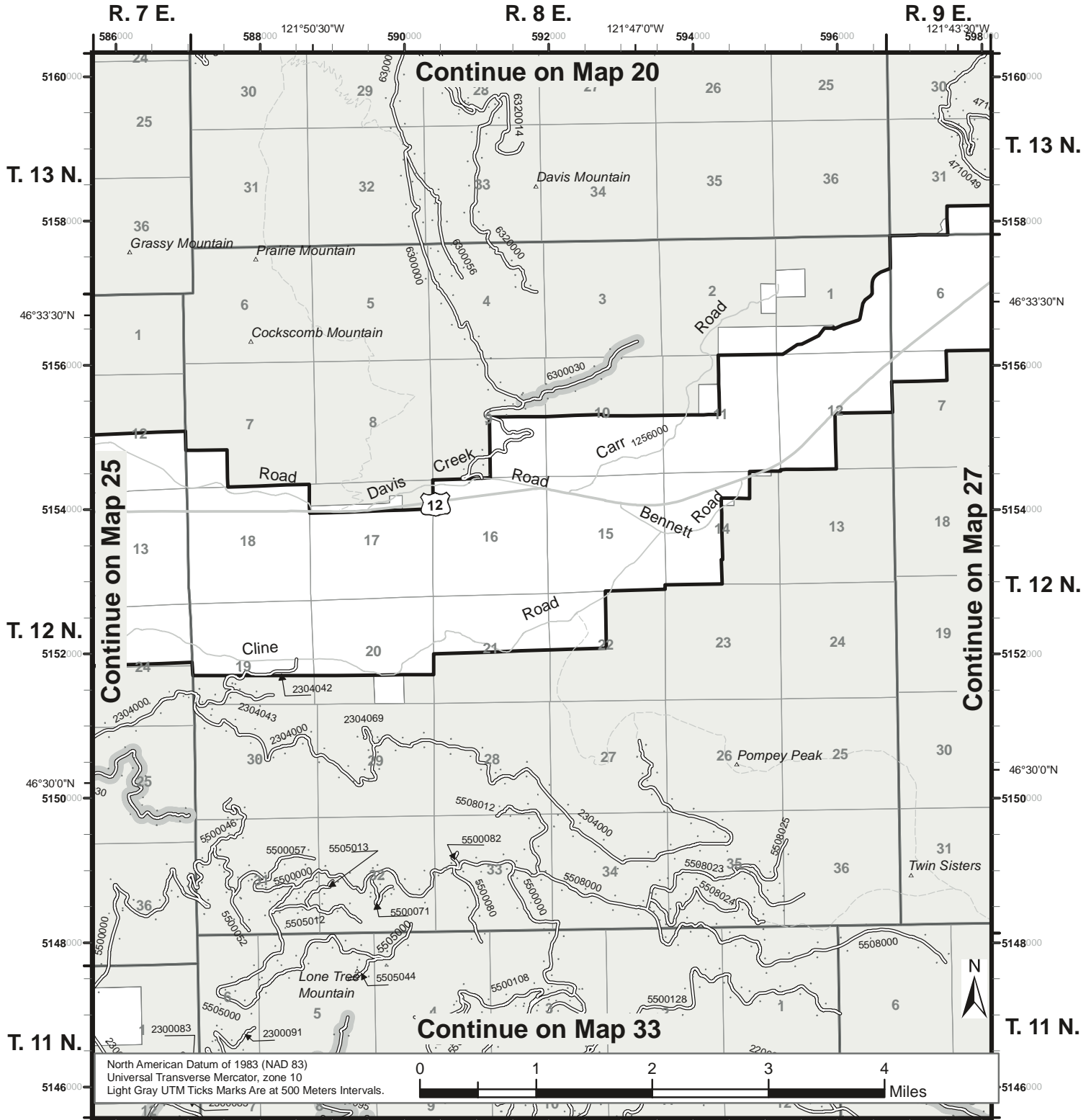
LEGEND
FS-873-0603

Map 26



Motor Vehicle Use Map 2021

Gifford Pinchot National Forest



<ul style="list-style-type: none"> Roads Open to Highway Legal Vehicles Only Roads Open to All Vehicles Trails Open to Vehicles 50" or Less in Width Trails Open to Wheeled Vehicles 50" or Less in Width Trails Open to Motorcycles Only Special Vehicle Designation (See Table) Seasonal Designation (See Table) (Used along with road or trail listed above) 	<ul style="list-style-type: none"> Dispersed Camping/Game Retrieval, (DC/GR) Both Sides DC/GR, Left Side DC/GR, Right Side (See table for DC/GR information) Interstate Highways, US, State, County Other Public Roads Other Public Trails (non-motorized) 70333 Short Route Identifier 	<ul style="list-style-type: none"> Forest or Unit Boundary National Forest System Lands Non-National Forest System Lands within the National Forest Wilderness Political Boundary Lakes and Rivers Township and Range Lines Section Lines 	<ul style="list-style-type: none"> FS Campground Picnic Area Motorized Trailhead Information Site Peaks Milepost Marker
---	---	---	---

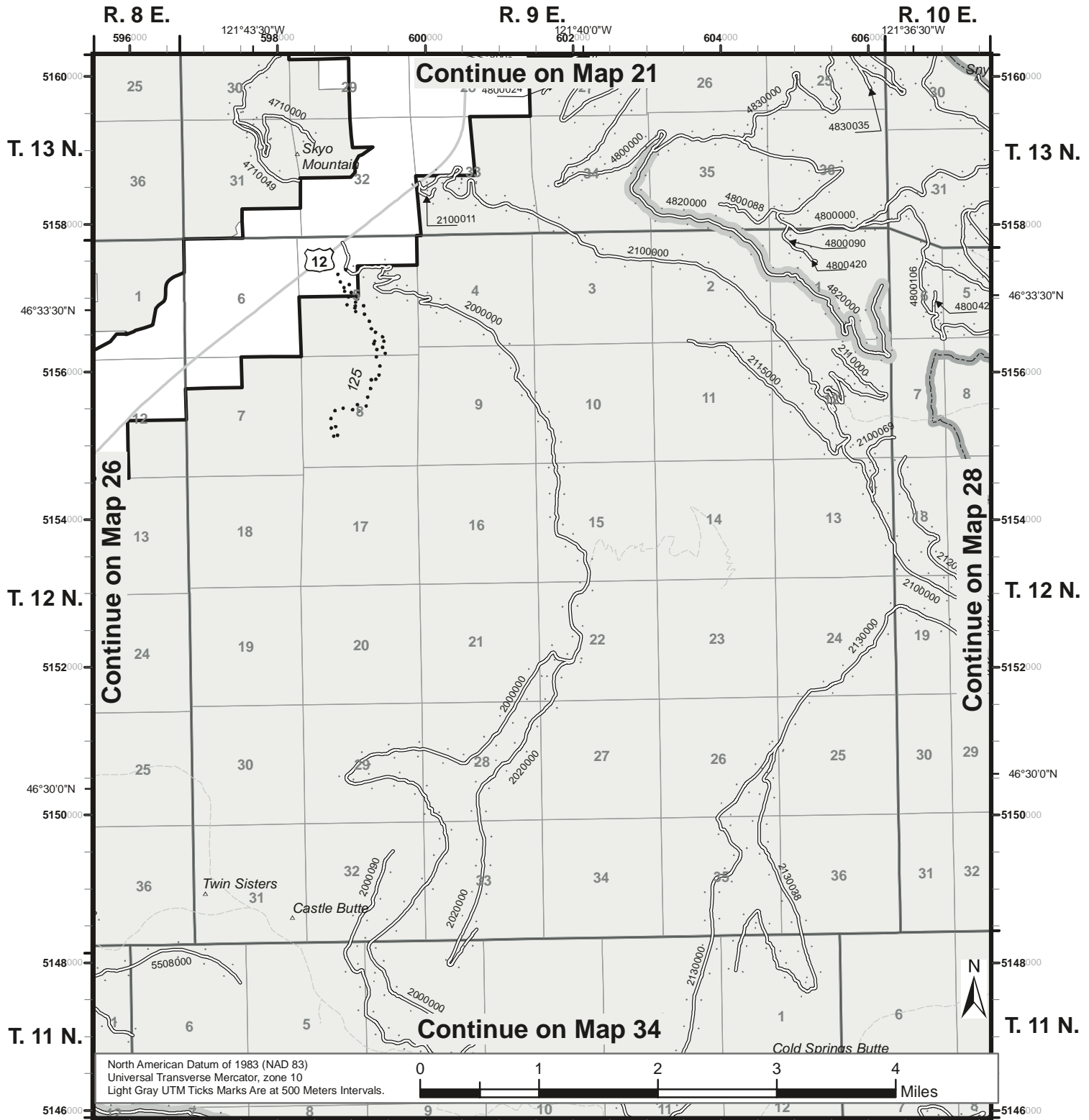
LEGEND
 FS-873-0603

Map 27



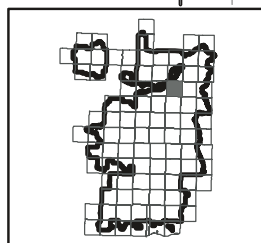
Motor Vehicle Use Map 2021

Gifford Pinchot National Forest



North American Datum of 1983 (NAD 83)
Universal Transverse Mercator, zone 10
Light Gray UTM Ticks Marks Are at 500 Meters Intervals.

0 1 2 3 4 Miles



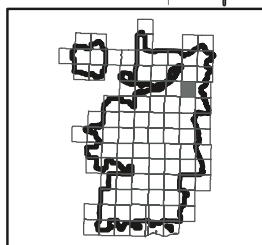
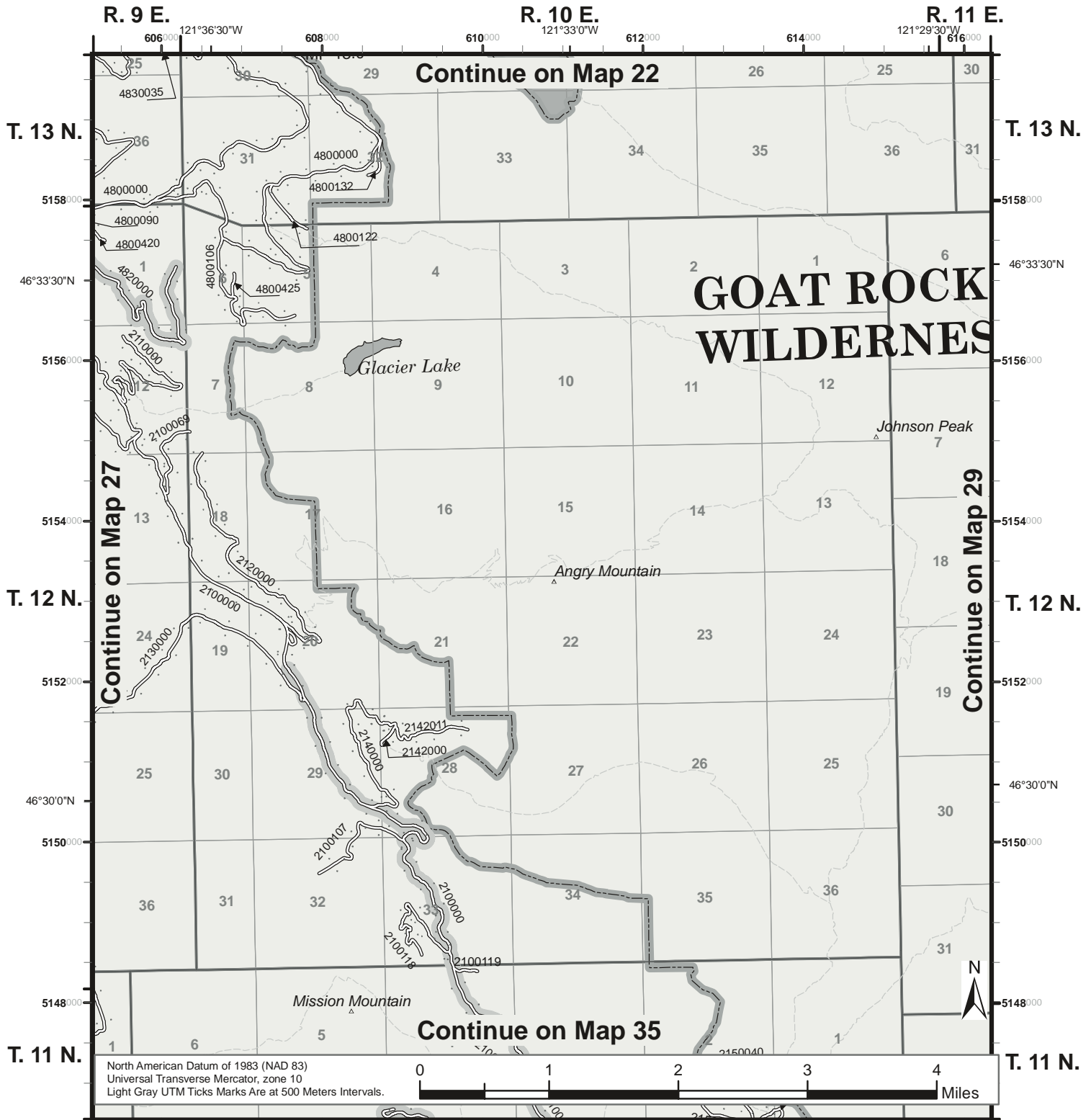
Roads Open to Highway Legal Vehicles Only	Dispersed Camping/Game Retrieval, (DC/GR) Both Sides	Forest or Unit Boundary	FS Campground
Roads Open to All Vehicles	DC/GR, Left Side	National Forest System Lands	Picnic Area
Trails Open to Vehicles 50" or Less in Width	DC/GR, Right Side (See table for DC/GR information)	Non-National Forest System Lands within the National Forest	Motorized Trailhead
Trails Open to Wheeled Vehicles 50" or Less in Width	Interstate	Wilderness	Information Site
Trails Open to Motorcycles Only	Highways, US, State, County	Political Boundary	Peaks
Special Vehicle Designation (See Table)	Other Public Roads	Lakes and Rivers	Milepost Marker
Seasonal Designation (See Table) (Used along with road or trail listed above)	Other Public Trails (non-motorized)	Township and Range Lines	LEGEND FS-873-0603
	Short Route Identifier	Section Lines	

Map 28



Motor Vehicle Use Map 2021

Gifford Pinchot National Forest



<ul style="list-style-type: none"> Roads Open to Highway Legal Vehicles Only Roads Open to All Vehicles Trails Open to Vehicles 50" or Less in Width Trails Open to Wheeled Vehicles 50" or Less in Width Trails Open to Motorcycles Only Special Vehicle Designation (See Table) Seasonal Designation (See Table) (Used along with road or trail listed above) 	<ul style="list-style-type: none"> Dispersed Camping/Game Retrieval, (DC/GR) Both Sides DC/GR, Left Side DC/GR, Right Side (See table for DC/GR information) Interstate Highways, US, State, County Other Public Roads Other Public Trails (non-motorized) 70333 Short Route Identifier 	<ul style="list-style-type: none"> Forest or Unit Boundary National Forest System Lands Non-National Forest System Lands within the National Forest Wilderness Political Boundary Lakes and Rivers Township and Range Lines Section Lines 	<ul style="list-style-type: none"> FS Campground Picnic Area Motorized Trailhead Information Site Peaks Milepost Marker
--	---	---	---

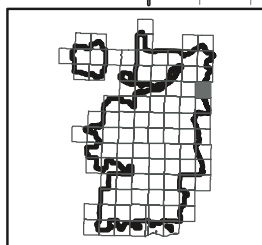
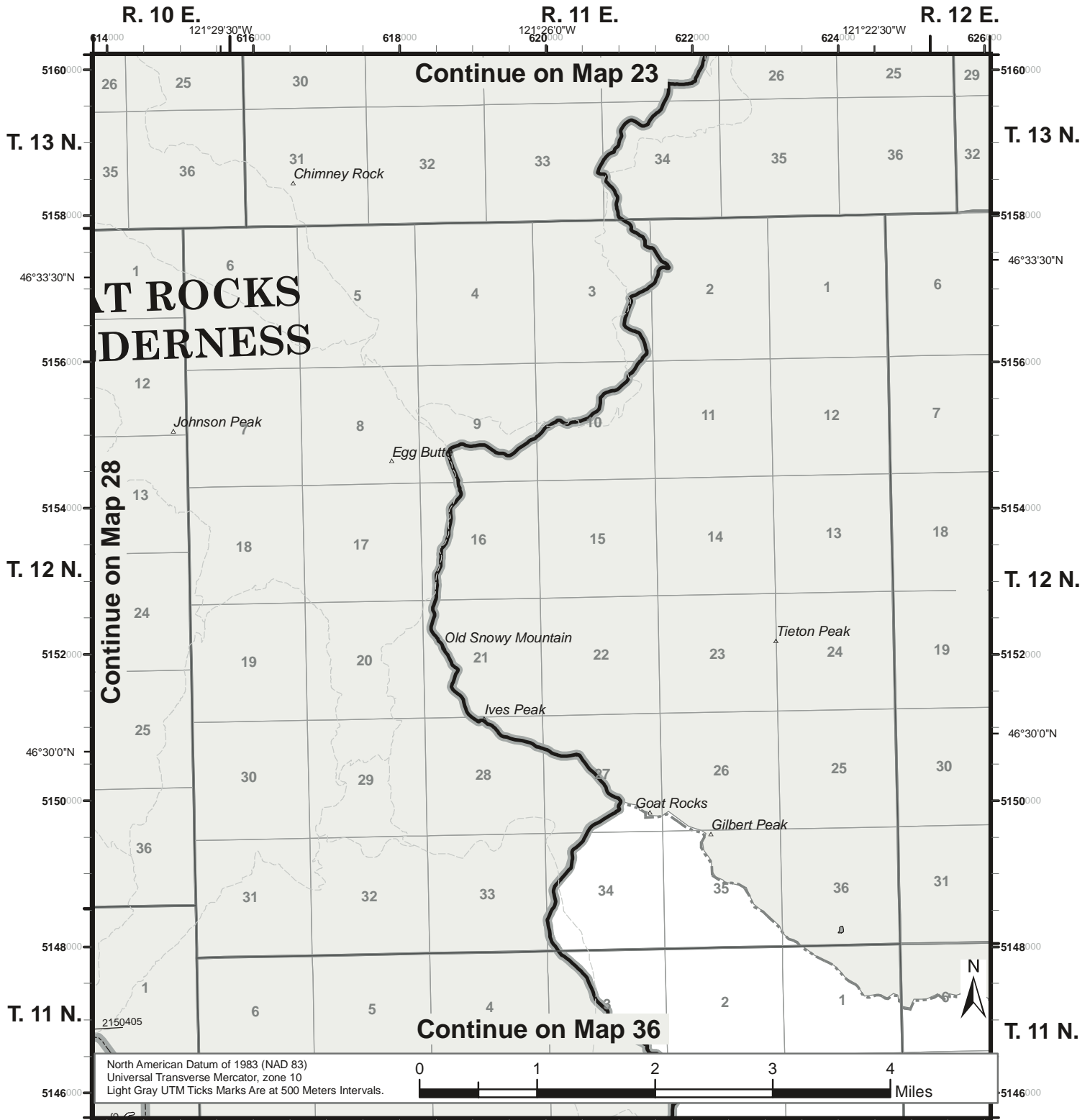
LEGEND
FS-873-0603

Map 29



Motor Vehicle Use Map 2021

Gifford Pinchot National Forest



<ul style="list-style-type: none"> — Roads Open to Highway Legal Vehicles Only — Roads Open to All Vehicles - - - Trails Open to Vehicles 50" or Less in Width Trails Open to Wheeled Vehicles 50" or Less in Width Trails Open to Motorcycles Only Special Vehicle Designation (See Table) Seasonal Designation (See Table) (Used along with road or trail listed above) 	<ul style="list-style-type: none"> Dispersed Camping/Game Retrieval, (DC/GR) Both Sides DC/GR, Left Side DC/GR, Right Side (See table for DC/GR information) Interstate Highways, US, State, County Other Public Roads Other Public Trails (non-motorized) 70333 Short Route Identifier 	<ul style="list-style-type: none"> Forest or Unit Boundary National Forest System Lands Non-National Forest System Lands within the National Forest Wilderness Political Boundary Lakes and Rivers Township and Range Lines Section Lines 	<ul style="list-style-type: none"> FS Campground Picnic Area Motorized Trailhead Information Site Peaks Milepost Marker
---	---	---	---

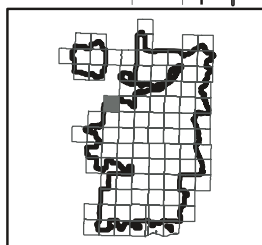
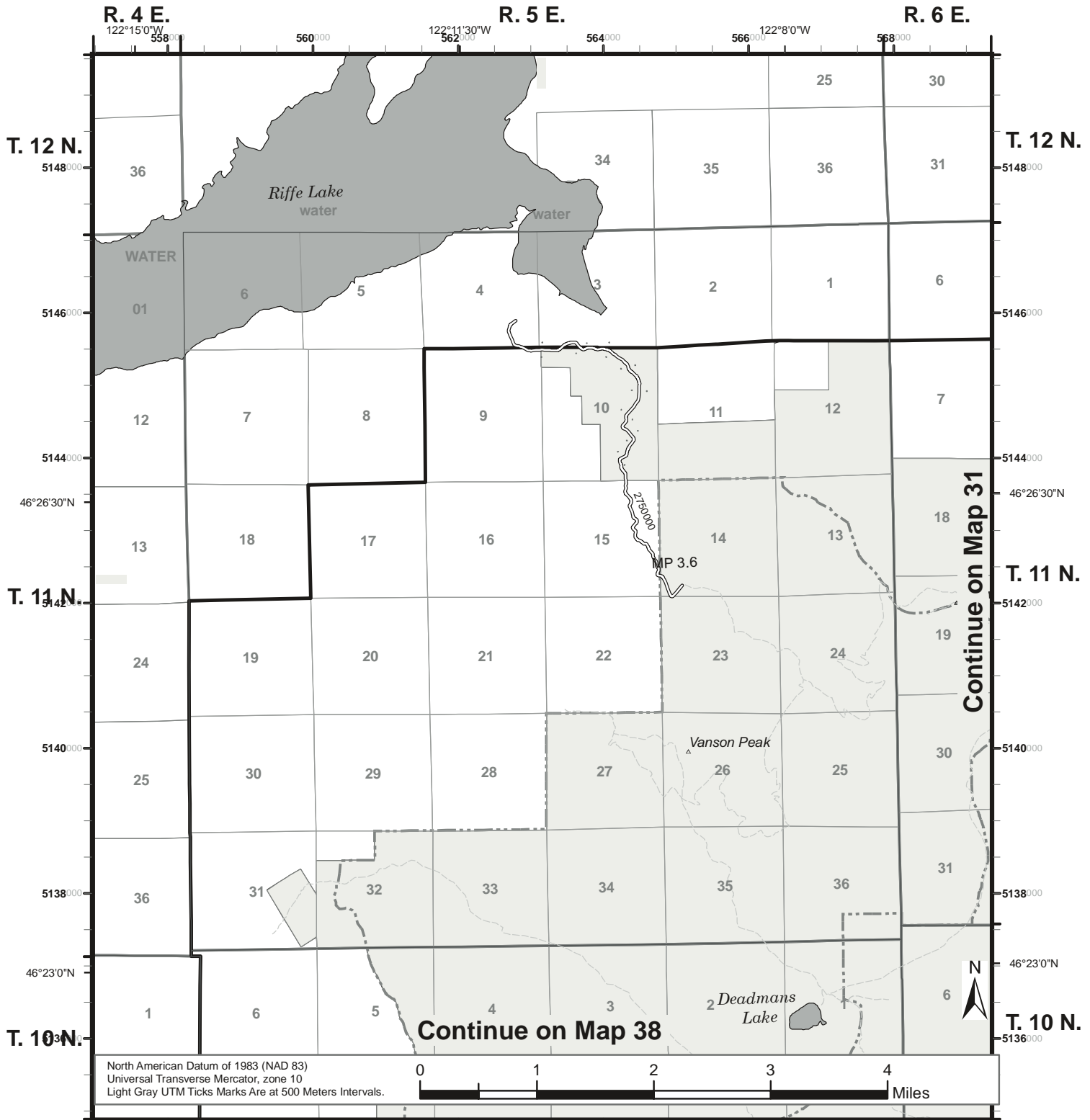
LEGEND
FS-873-0603

Map 30



Motor Vehicle Use Map 2021

Gifford Pinchot National Forest



<ul style="list-style-type: none"> Roads Open to Highway Legal Vehicles Only Roads Open to All Vehicles Trails Open to Vehicles 50" or Less in Width Trails Open to Wheeled Vehicles 50" or Less in Width Trails Open to Motorcycles Only Special Vehicle Designation (See Table) Seasonal Designation (See Table) 	<ul style="list-style-type: none"> Dispersed Camping/Game Retrieval, (DC/GR) Both Sides DC/GR, Left Side DC/GR, Right Side (See table for DC/GR information) Interstate Highways, US, State, County Other Public Roads Other Public Trails (non-motorized) 70333 Short Route Identifier 	<ul style="list-style-type: none"> Forest or Unit Boundary National Forest System Lands Non-National Forest System Lands within the National Forest Wilderness Political Boundary Lakes and Rivers Township and Range Lines Section Lines 	<ul style="list-style-type: none"> FS Campground Picnic Area Motorized Trailhead Information Site Peaks Milepost Marker
---	---	---	---

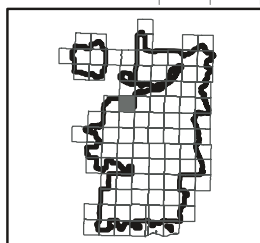
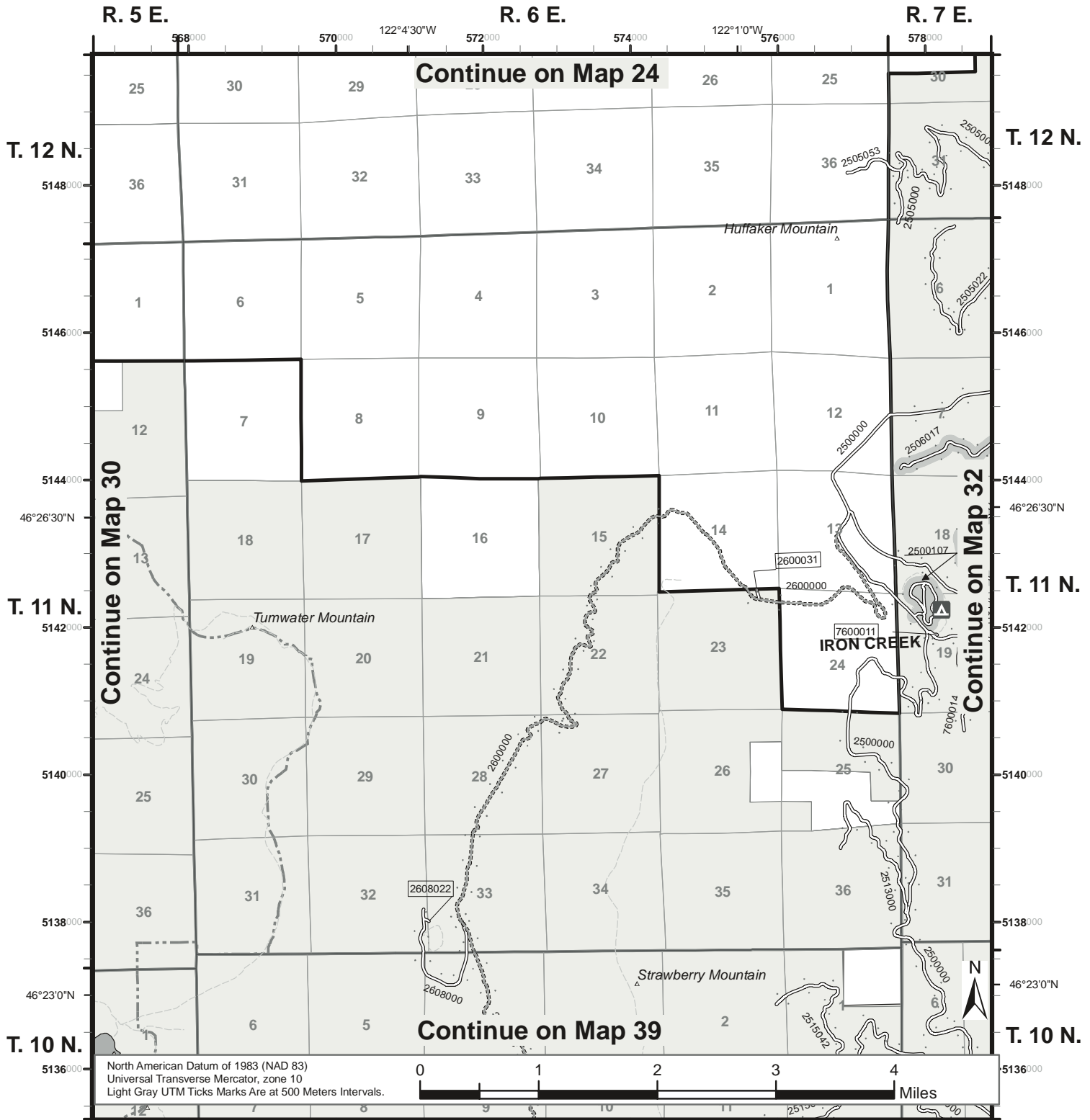
LEGEND
FS-873-0603

Map 31



Motor Vehicle Use Map 2021

Gifford Pinchot National Forest



<ul style="list-style-type: none"> Roads Open to Highway Legal Vehicles Only Roads Open to All Vehicles Trails Open to Vehicles 50" or Less in Width Trails Open to Wheeled Vehicles 50" or Less in Width Trails Open to Motorcycles Only Special Vehicle Designation (See Table) Seasonal Designation (See Table) (Used along with road or trail listed above) 	<ul style="list-style-type: none"> Dispersed Camping/Game Retrieval, (DC/GR) Both Sides DC/GR, Left Side DC/GR, Right Side (See table for DC/GR information) Interstate Highways, US, State, County Other Public Roads Other Public Trails (non-motorized) 70333 Short Route Identifier 	<ul style="list-style-type: none"> Forest or Unit Boundary National Forest System Lands Non-National Forest System Lands within the National Forest Wilderness Political Boundary Lakes and Rivers Township and Range Lines Section Lines 	<ul style="list-style-type: none"> FS Campground Picnic Area Motorized Trailhead Information Site Peaks Milepost Marker
--	---	---	---

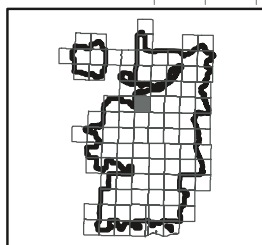
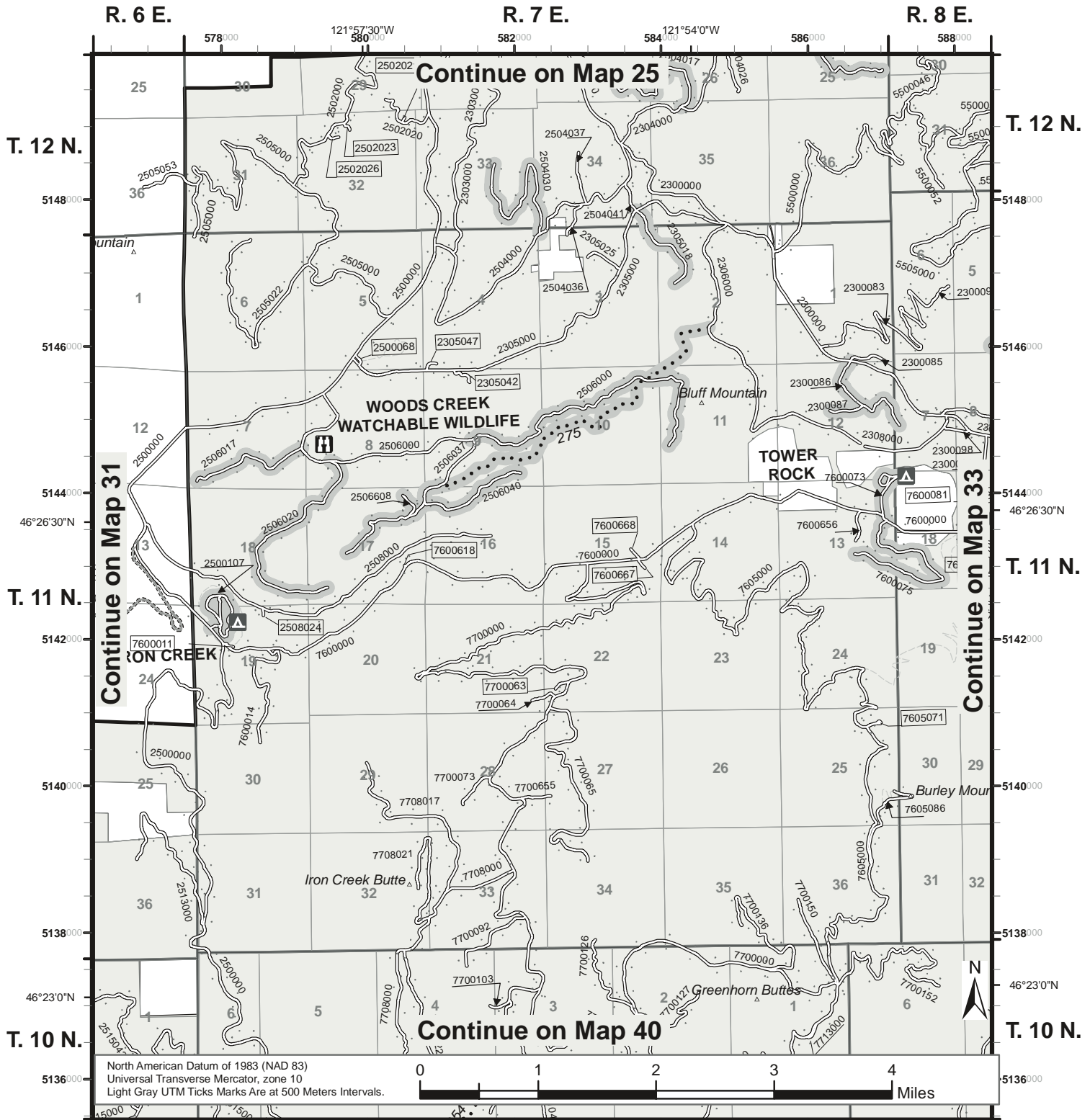
LEGEND
FS-873-0603

Map 32



Motor Vehicle Use Map 2021

Gifford Pinchot National Forest



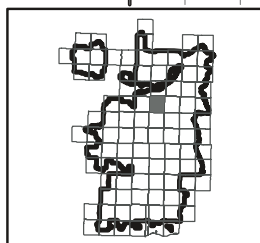
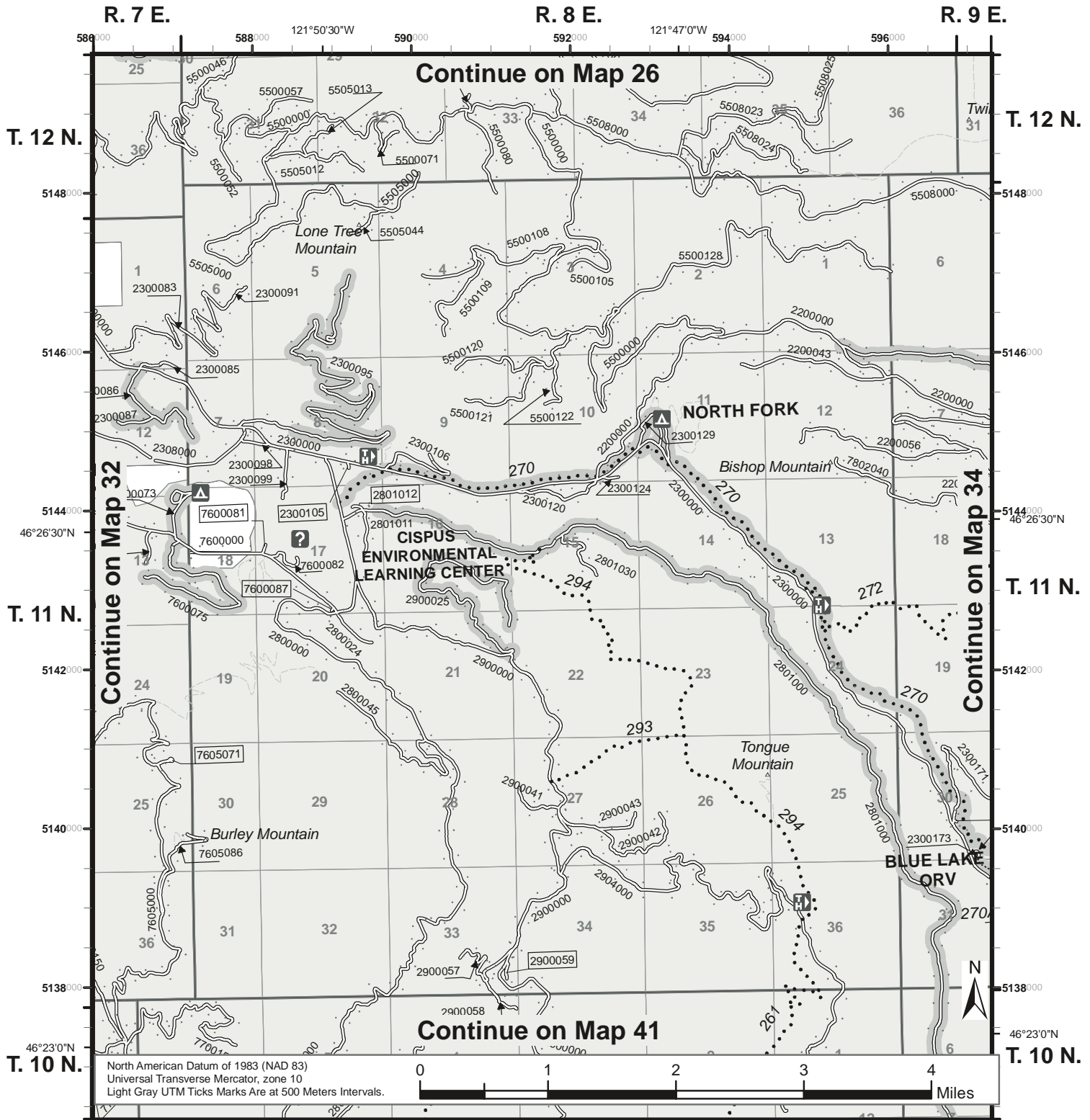
Roads Open to Highway Legal Vehicles Only	Dispersed Camping/Game Retrieval, (DC/GR) Both Sides	Forest or Unit Boundary	FS Campground
Roads Open to All Vehicles	DC/GR, Left Side	National Forest System Lands	Picnic Area
Trails Open to Vehicles 50" or Less in Width	DC/GR, Right Side (See table for DC/GR information)	Non-National Forest System Lands within the National Forest	Motorized Trailhead
Trails Open to Wheeled Vehicles 50" or Less in Width	Interstate	Wilderness	Information Site
Trails Open to Motorcycles Only	Highways, US, State, County	Political Boundary	Peaks
Special Vehicle Designation (See Table)	Other Public Roads	Lakes and Rivers	Milepost Marker
Seasonal Designation (See Table) (Used along with road or trail listed above)	Other Public Trails (non-motorized)	Township and Range Lines	LEGEND
	70333 Short Route Identifier	Section Lines	FS-873-0603

Map 33



Motor Vehicle Use Map 2021

Gifford Pinchot National Forest



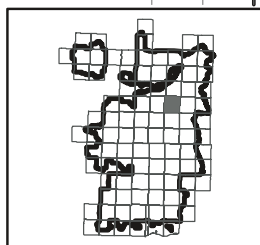
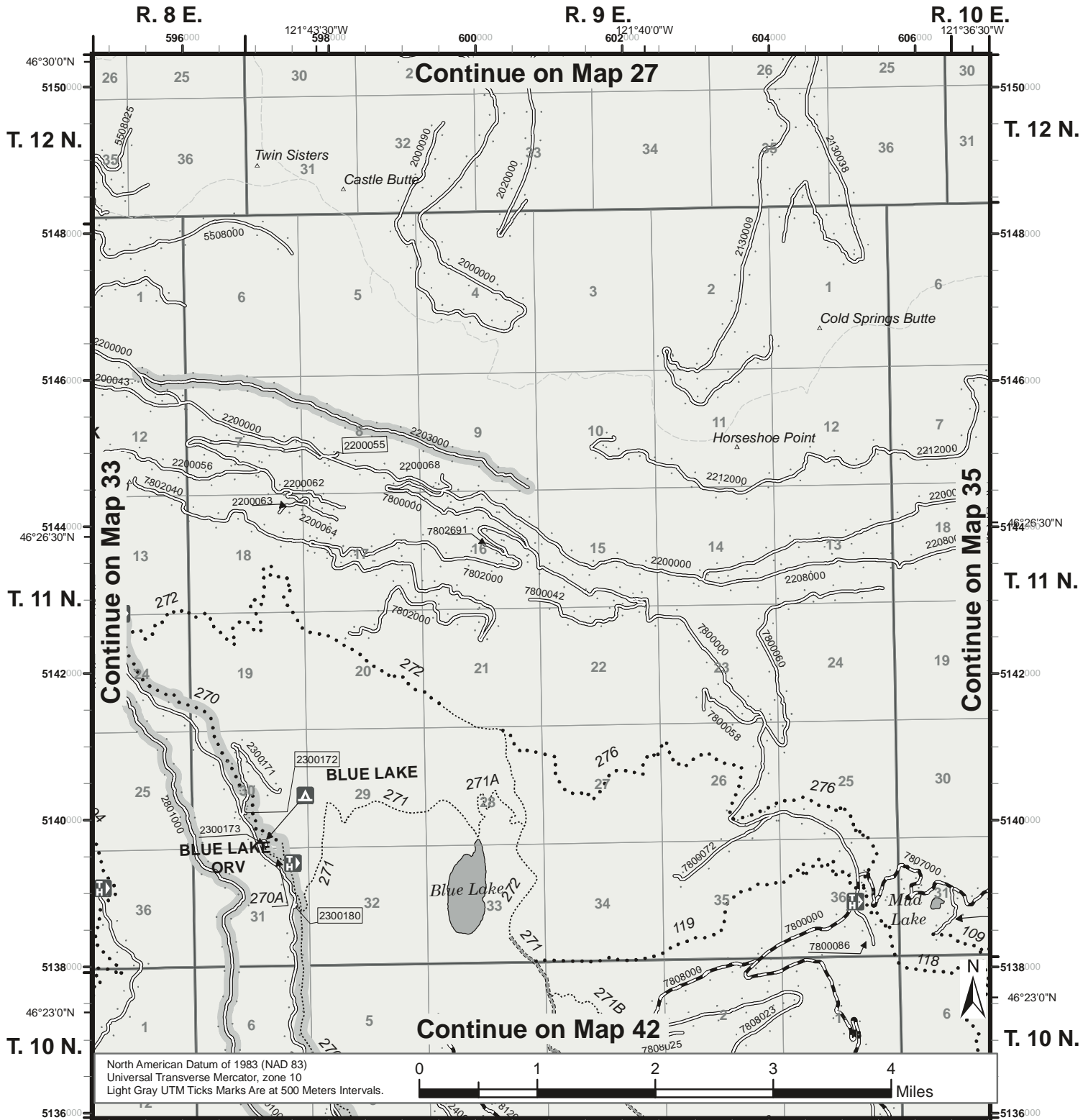
Roads Open to Highway Legal Vehicles Only	Dispersed Camping/Game Retrieval, (DC/GR) Both Sides	Forest or Unit Boundary	FS Campground
Roads Open to All Vehicles	DC/GR, Left Side	National Forest System Lands	Picnic Area
Trails Open to Vehicles 50" or Less in Width	DC/GR, Right Side (See table for DC/GR information)	Non-National Forest System Lands within the National Forest	Motorized Trailhead
Trails Open to Wheeled Vehicles 50" or Less in Width	Interstate	Wilderness	Information Site
Trails Open to Motorcycles Only	Highways, US, State, County	Political Boundary	Peaks
Special Vehicle Designation (See Table)	Other Public Roads	Lakes and Rivers	Milepost Marker
Seasonal Designation (See Table) (Used along with road or trail listed above)	Other Public Trails (non-motorized)	Township and Range Lines	LEGEND FS-873-0603
	Short Route Identifier	Section Lines	

Map 34



Motor Vehicle Use Map 2021

Gifford Pinchot National Forest



<ul style="list-style-type: none"> Roads Open to Highway Legal Vehicles Only Roads Open to All Vehicles Trails Open to Vehicles 50" or Less in Width Trails Open to Wheeled Vehicles 50" or Less in Width Trails Open to Motorcycles Only Special Vehicle Designation (See Table) Seasonal Designation (See Table) (Used along with road or trail listed above) 	<ul style="list-style-type: none"> Dispersed Camping/Game Retrieval, (DC/GR) Both Sides DC/GR, Left Side DC/GR, Right Side (See table for DC/GR information) Interstate Highways, US, State, County Other Public Roads Other Public Trails (non-motorized) 70333 Short Route Identifier 	<ul style="list-style-type: none"> Forest or Unit Boundary National Forest System Lands Non-National Forest System Lands within the National Forest Wilderness Political Boundary Lakes and Rivers Township and Range Lines Section Lines 	<ul style="list-style-type: none"> FS Campground Picnic Area Motorized Trailhead Information Site Peaks Milepost Marker
--	---	---	---

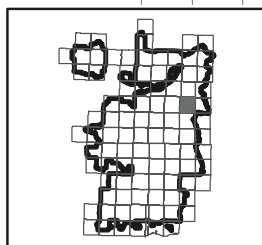
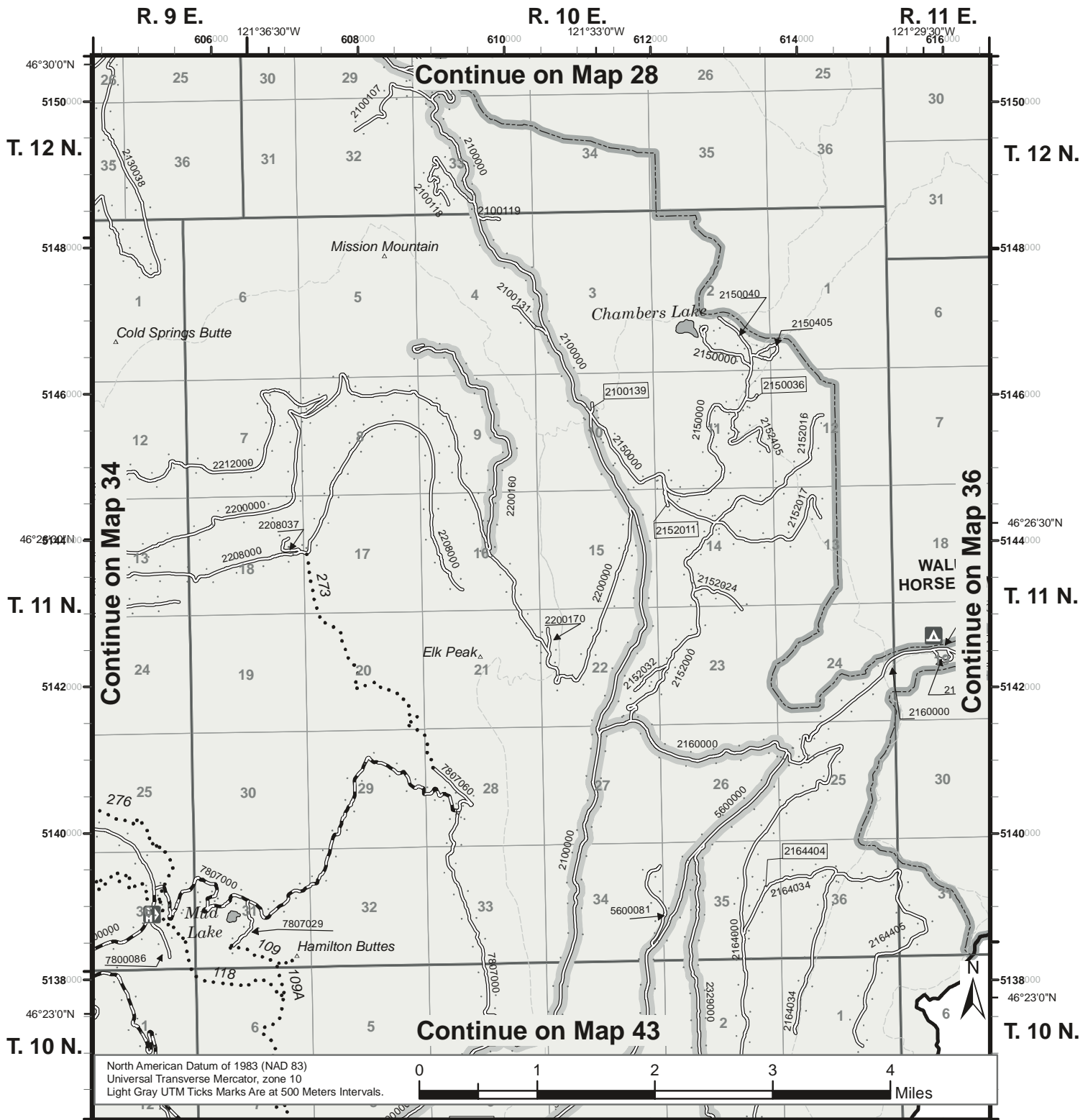
LEGEND
 FS-873-0603

Map 35



Motor Vehicle Use Map 2021

Gifford Pinchot National Forest



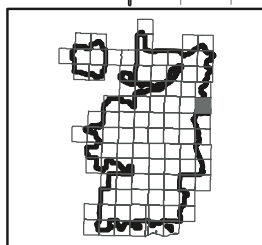
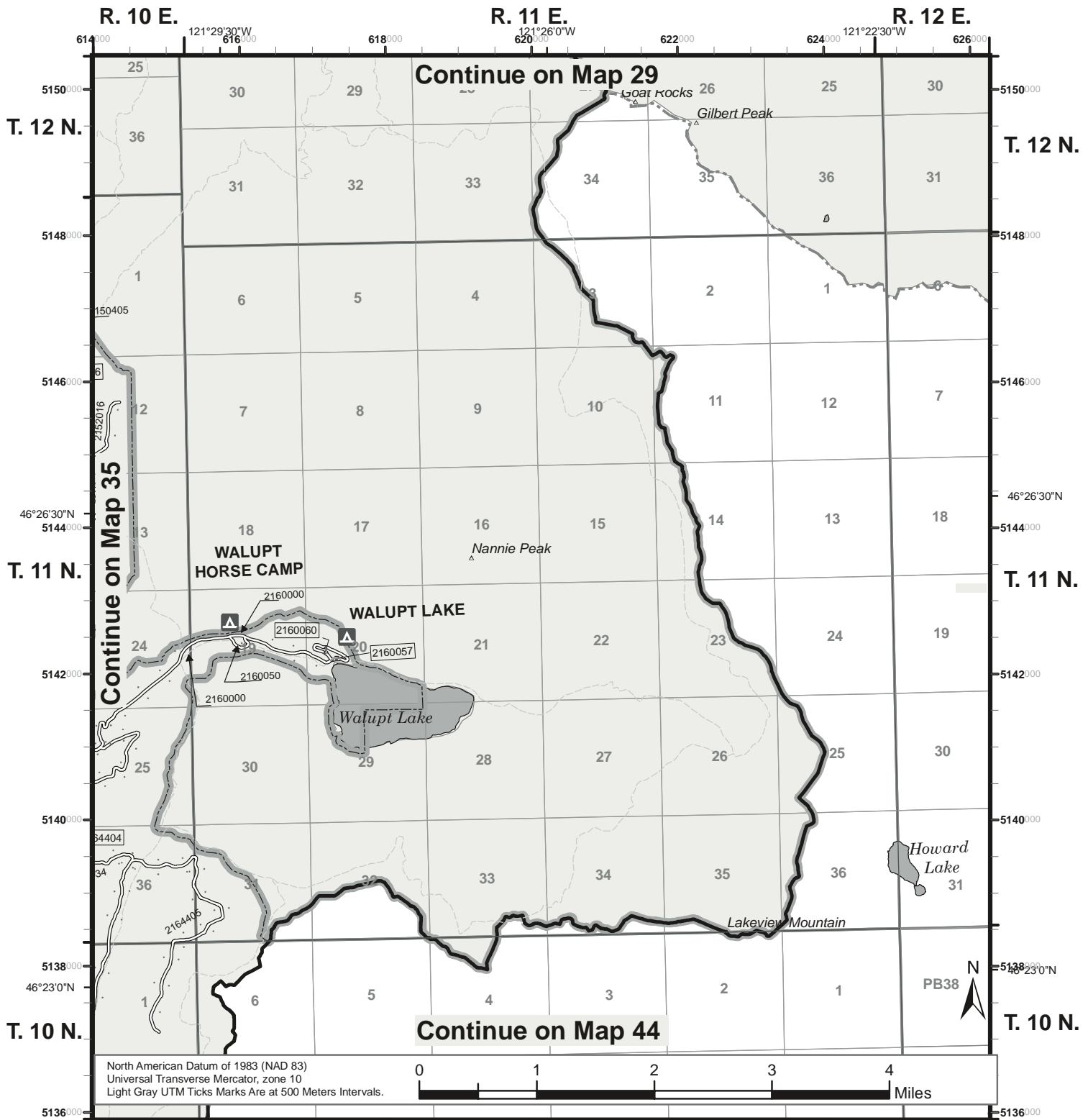
Roads Open to Highway Legal Vehicles Only	Dispersed Camping/Game Retrieval, (DC/GR) Both Sides	Forest or Unit Boundary	FS Campground
Roads Open to All Vehicles	DC/GR, Left Side	National Forest System Lands	Picnic Area
Trails Open to Vehicles 50" or Less in Width	DC/GR, Right Side (See table for DC/GR information)	Non-National Forest System Lands within the National Forest	Motorized Trailhead
Trails Open to Wheeled Vehicles 50" or Less in Width	Interstate	Wilderness	Information Site
Trails Open to Motorcycles Only	Highways, US, State, County	Political Boundary	Peaks
Special Vehicle Designation (See Table)	Other Public Roads	Lakes and Rivers	Milepost Marker
Seasonal Designation (See Table) (Used along with road or trail listed above)	Other Public Trails (non-motorized)	Township and Range Lines	LEGEND FS-873-0603
	Short Route Identifier	Section Lines	

Map 36



Motor Vehicle Use Map 2021

Gifford Pinchot National Forest



<ul style="list-style-type: none"> Roads Open to Highway Legal Vehicles Only Roads Open to All Vehicles Trails Open to Vehicles 50" or Less in Width Trails Open to Wheeled Vehicles 50" or Less in Width Trails Open to Motorcycles Only Special Vehicle Designation (See Table) Seasonal Designation (See Table) (Used along with road or trail listed above) 	<ul style="list-style-type: none"> Dispersed Camping/Game Retrieval, (DC/GR) Both Sides DC/GR, Left Side DC/GR, Right Side (See table for DC/GR information) Interstate Highways, US, State, County Other Public Roads Other Public Trails (non-motorized) 70333 Short Route Identifier 	<ul style="list-style-type: none"> Forest or Unit Boundary National Forest System Lands Non-National Forest System Lands within the National Forest Wilderness Political Boundary Lakes and Rivers Township and Range Lines Section Lines 	<ul style="list-style-type: none"> FS Campground Picnic Area Motorized Trailhead Information Site Peaks Milepost Marker
--	---	---	---

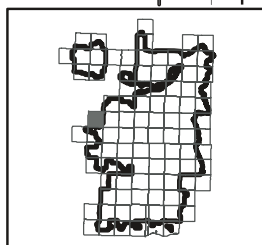
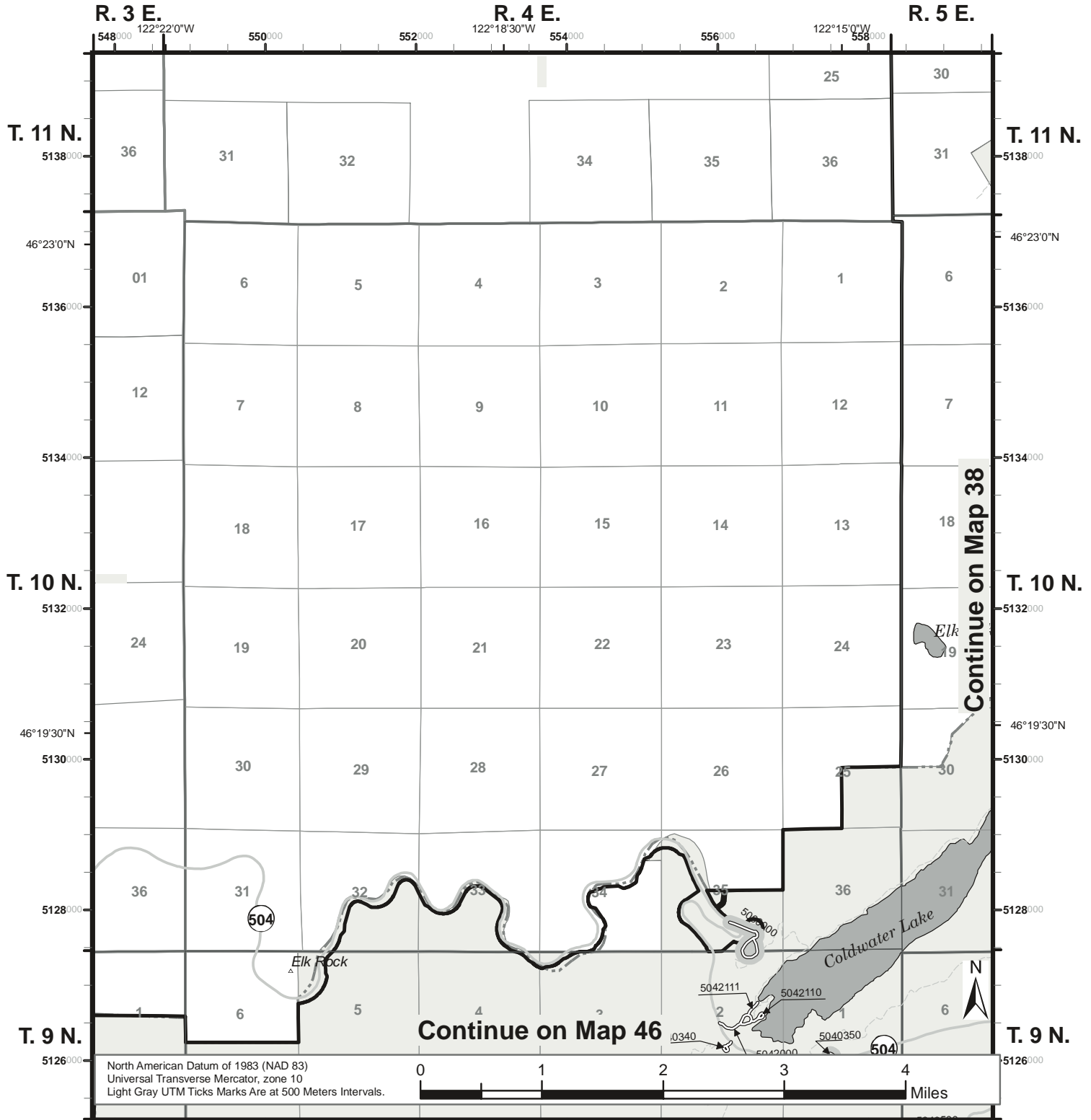
LEGEND
FS-873-0603

Map 37



Motor Vehicle Use Map 2021

Gifford Pinchot National Forest



<ul style="list-style-type: none"> Roads Open to Highway Legal Vehicles Only Roads Open to All Vehicles Trails Open to Vehicles 50" or Less in Width Trails Open to Wheeled Vehicles 50" or Less in Width Trails Open to Motorcycles Only Special Vehicle Designation (See Table) Seasonal Designation (See Table) 	<ul style="list-style-type: none"> Dispersed Camping/Game Retrieval, (DC/GR) Both Sides DC/GR, Left Side DC/GR, Right Side (See table for DC/GR information) Interstate Highways, US, State, County Other Public Roads Other Public Trails (non-motorized) Short Route Identifier 	<ul style="list-style-type: none"> Forest or Unit Boundary National Forest System Lands Non-National Forest System Lands within the National Forest Wilderness Political Boundary Lakes and Rivers Township and Range Lines Section Lines 	<ul style="list-style-type: none"> FS Campground Picnic Area Motorized Trailhead Information Site Peaks Milepost Marker
---	---	---	---

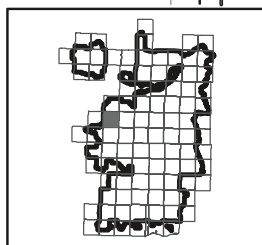
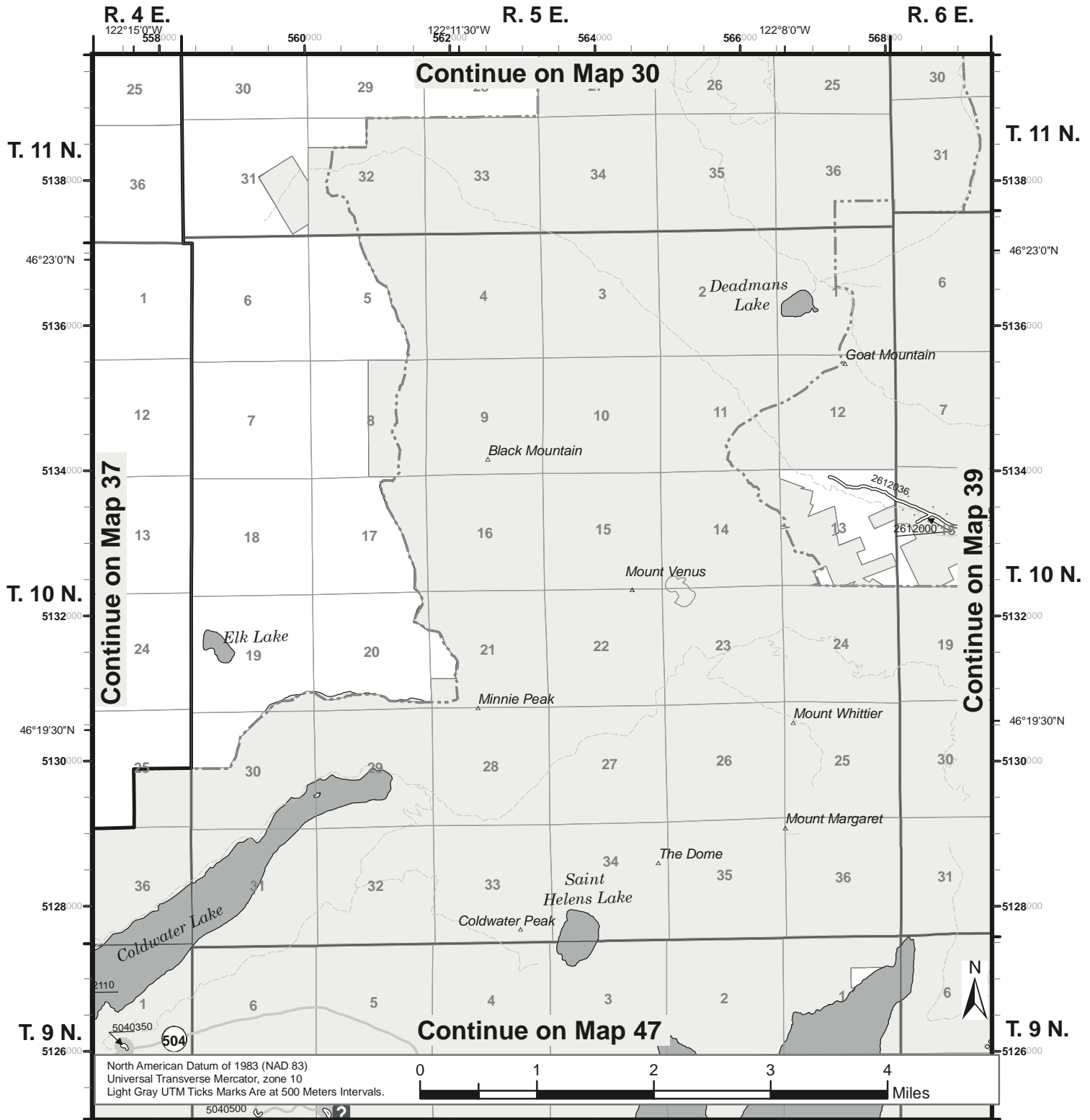
LEGEND
FS-873-0603

Map 38



Motor Vehicle Use Map 2021

Gifford Pinchot National Forest



<ul style="list-style-type: none"> Roads Open to Highway Legal Vehicles Only Roads Open to All Vehicles Trails Open to Vehicles 50" or Less in Width Trails Open to Wheeled Vehicles 50" or Less in Width Trails Open to Motorcycles Only Special Vehicle Designation (See Table) Seasonal Designation (See Table) (Used along with road or trail listed above) 	<ul style="list-style-type: none"> Dispersed Camping/Game Retrieval, (DC/GR) Both Sides DC/GR, Left Side DC/GR, Right Side (See table for DC/GR information) Interstate Highways, US, State, County Other Public Roads Other Public Trails (non-motorized) 	<ul style="list-style-type: none"> Forest or Unit Boundary National Forest System Lands Non-National Forest System Lands within the National Forest Wilderness Political Boundary Lakes and Rivers Township and Range Lines Section Lines 	<ul style="list-style-type: none"> FS Campground Picnic Area Motorized Trailhead Information Site Peaks Milepost Marker
--	---	---	---

70333 Short Route Identifier

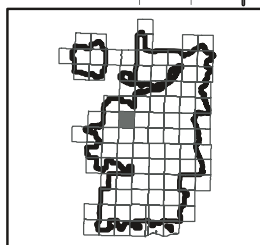
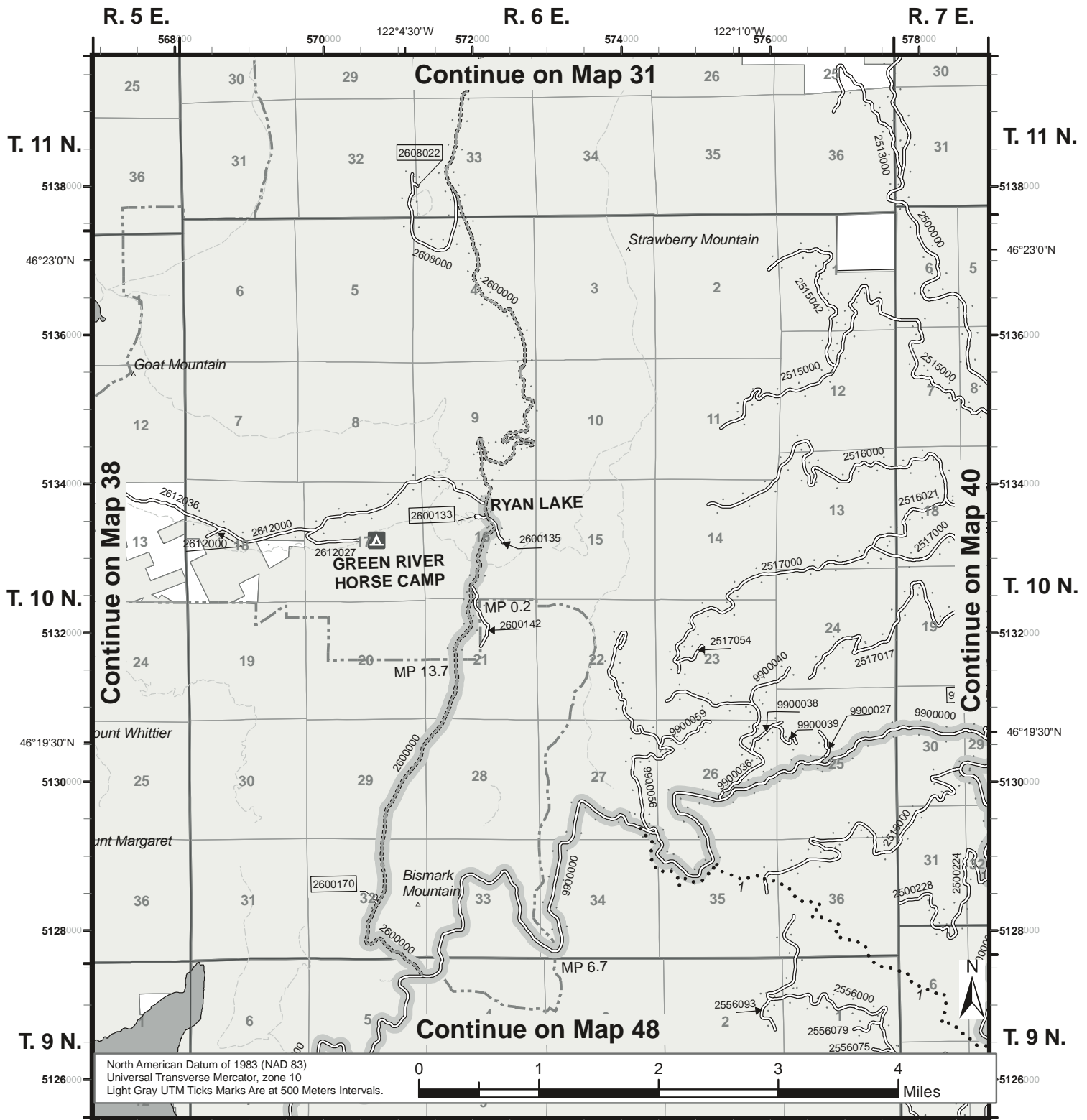
LEGEND
 FS-873-0603

Map 39



Motor Vehicle Use Map 2021

Gifford Pinchot National Forest



<ul style="list-style-type: none"> Roads Open to Highway Legal Vehicles Only Roads Open to All Vehicles Trails Open to Vehicles 50" or Less in Width Trails Open to Wheeled Vehicles 50" or Less in Width Trails Open to Motorcycles Only Special Vehicle Designation (See Table) Seasonal Designation (See Table) (Used along with road or trail listed above) 	<ul style="list-style-type: none"> Dispersed Camping/Game Retrieval, (DC/GR) Both Sides DC/GR, Left Side DC/GR, Right Side (See table for DC/GR information) Interstate Highways, US, State, County Other Public Roads Other Public Trails (non-motorized) 70333 Short Route Identifier 	<ul style="list-style-type: none"> Forest or Unit Boundary National Forest System Lands Non-National Forest System Lands within the National Forest Wilderness Political Boundary Lakes and Rivers Township and Range Lines Section Lines 	<ul style="list-style-type: none"> FS Campground Picnic Area Motorized Trailhead Information Site Peaks Milepost Marker
--	---	---	---

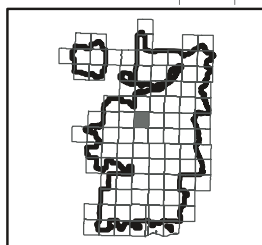
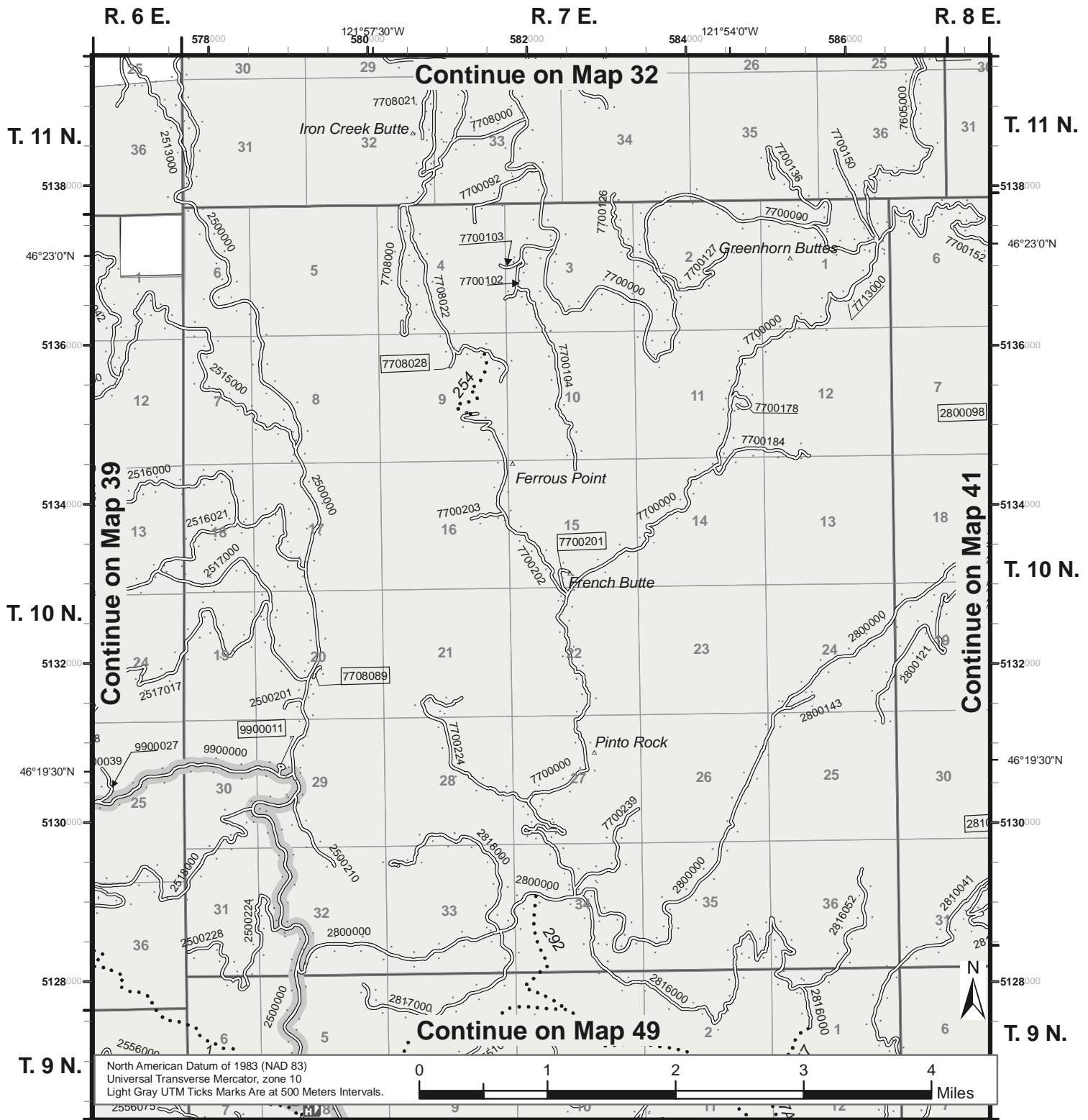
LEGEND
 FS-873-0603

Map 40



Motor Vehicle Use Map 2021

Gifford Pinchot National Forest



Roads Open to Highway Legal Vehicles Only	Dispersed Camping/Game Retrieval, (DC/GR) Both Sides	Forest or Unit Boundary	FS Campground
Roads Open to All Vehicles	DC/GR, Left Side	National Forest System Lands	Picnic Area
Trails Open to Vehicles 50" or Less in Width	DC/GR, Right Side (See table for DC/GR information)	Non-National Forest System Lands within the National Forest	Motorized Trailhead
Trails Open to Wheeled Vehicles 50" or Less in Width	Interstate	Wilderness	Information Site
Trails Open to Motorcycles Only	Highways, US, State, County	Political Boundary	Peaks
Special Vehicle Designation (See Table)	Other Public Roads	Lakes and Rivers	Milepost Marker
Seasonal Designation (See Table) (Used along with road or trail listed above)	Other Public Trails (non-motorized)	Township and Range Lines	Milepost Marker
	Short Route Identifier	Section Lines	

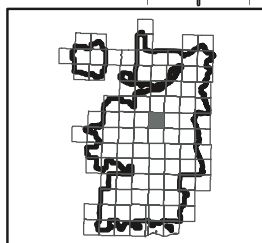
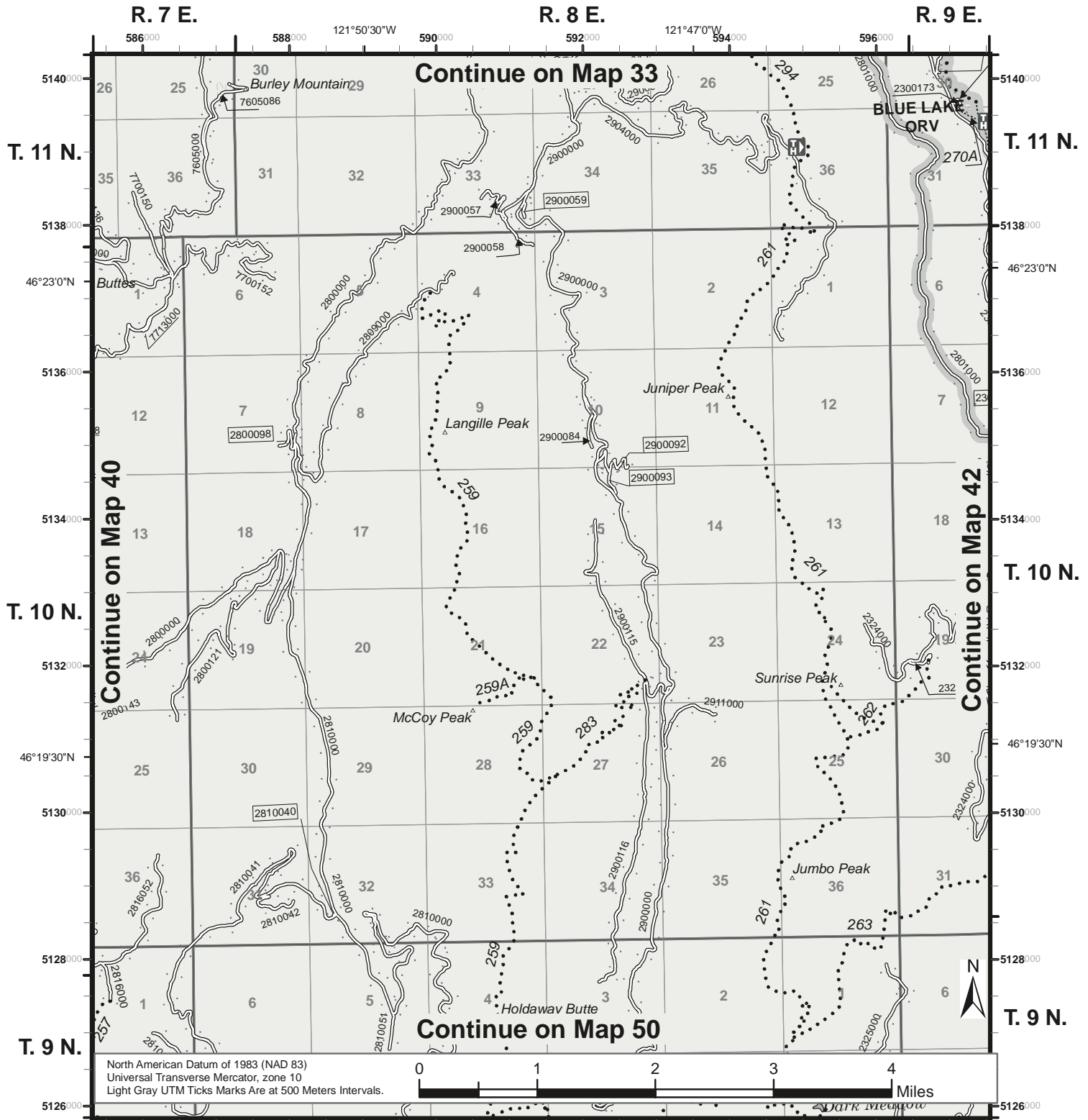
LEGEND
FS-873-0603

Map 41



Motor Vehicle Use Map 2021

Gifford Pinchot National Forest



<ul style="list-style-type: none"> Roads Open to Highway Legal Vehicles Only Roads Open to All Vehicles Trails Open to Vehicles 50" or Less in Width Trails Open to Wheeled Vehicles 50" or Less in Width Trails Open to Motorcycles Only Special Vehicle Designation (See Table) Seasonal Designation (See Table) (Used along with road or trail listed above) 	<ul style="list-style-type: none"> Dispersed Camping/Game Retrieval, (DC/GR) Both Sides DC/GR, Left Side DC/GR, Right Side (See table for DC/GR information) Interstate Highways, US, State, County Other Public Roads Other Public Trails (non-motorized) 70333 Short Route Identifier 	<ul style="list-style-type: none"> Forest or Unit Boundary National Forest System Lands Non-National Forest System Lands within the National Forest Wilderness Political Boundary Lakes and Rivers Township and Range Lines Section Lines 	<ul style="list-style-type: none"> FS Campground Picnic Area Motorized Trailhead Information Site Peaks Milepost Marker
--	---	---	---

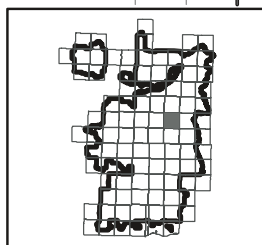
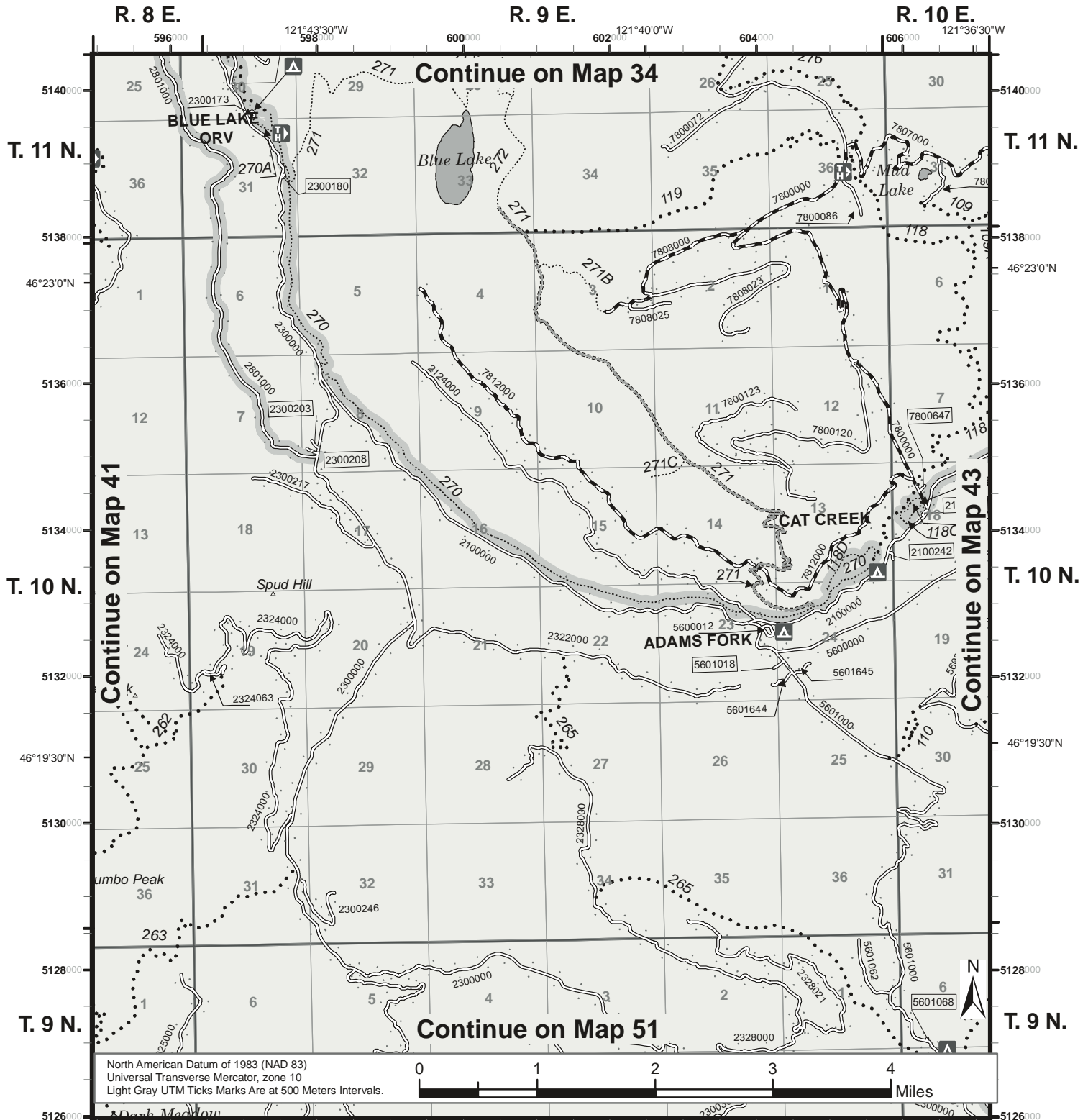
LEGEND
 FS-873-0603

Map 42



Motor Vehicle Use Map 2021

Gifford Pinchot National Forest



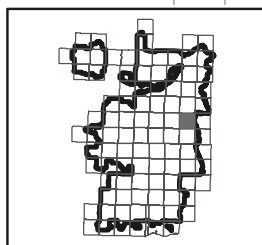
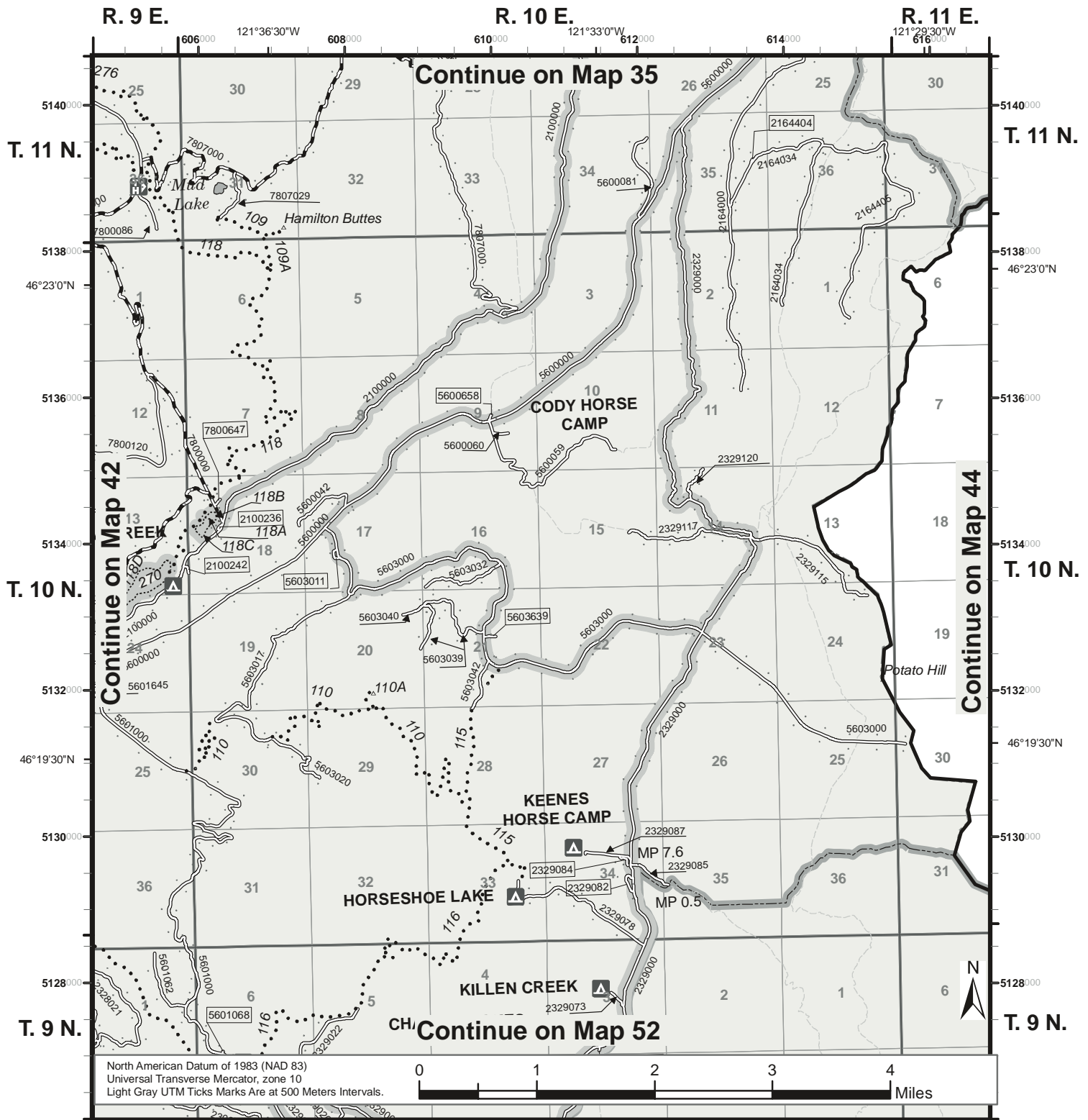
Roads Open to Highway Legal Vehicles Only	Dispersed Camping/Game Retrieval, (DC/GR) Both Sides	Forest or Unit Boundary	FS Campground
Roads Open to All Vehicles	DC/GR, Left Side	National Forest System Lands	Picnic Area
Trails Open to Vehicles 50" or Less in Width	DC/GR, Right Side (See table for DC/GR information)	Non-National Forest System Lands within the National Forest	Motorized Trailhead
Trails Open to Wheeled Vehicles 50" or Less in Width	Interstate	Wilderness	Information Site
Trails Open to Motorcycles Only	Highways, US, State, County	Political Boundary	Peaks
Special Vehicle Designation (See Table)	Other Public Roads	Lakes and Rivers	Milepost Marker
Seasonal Designation (See Table) (Used along with road or trail listed above)	Other Public Trails (non-motorized)	Township and Range Lines	LEGEND
	70333 Short Route Identifier	Section Lines	FS-873-0603

Map 43



Motor Vehicle Use Map 2021

Gifford Pinchot National Forest



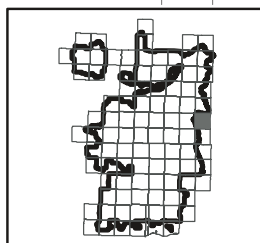
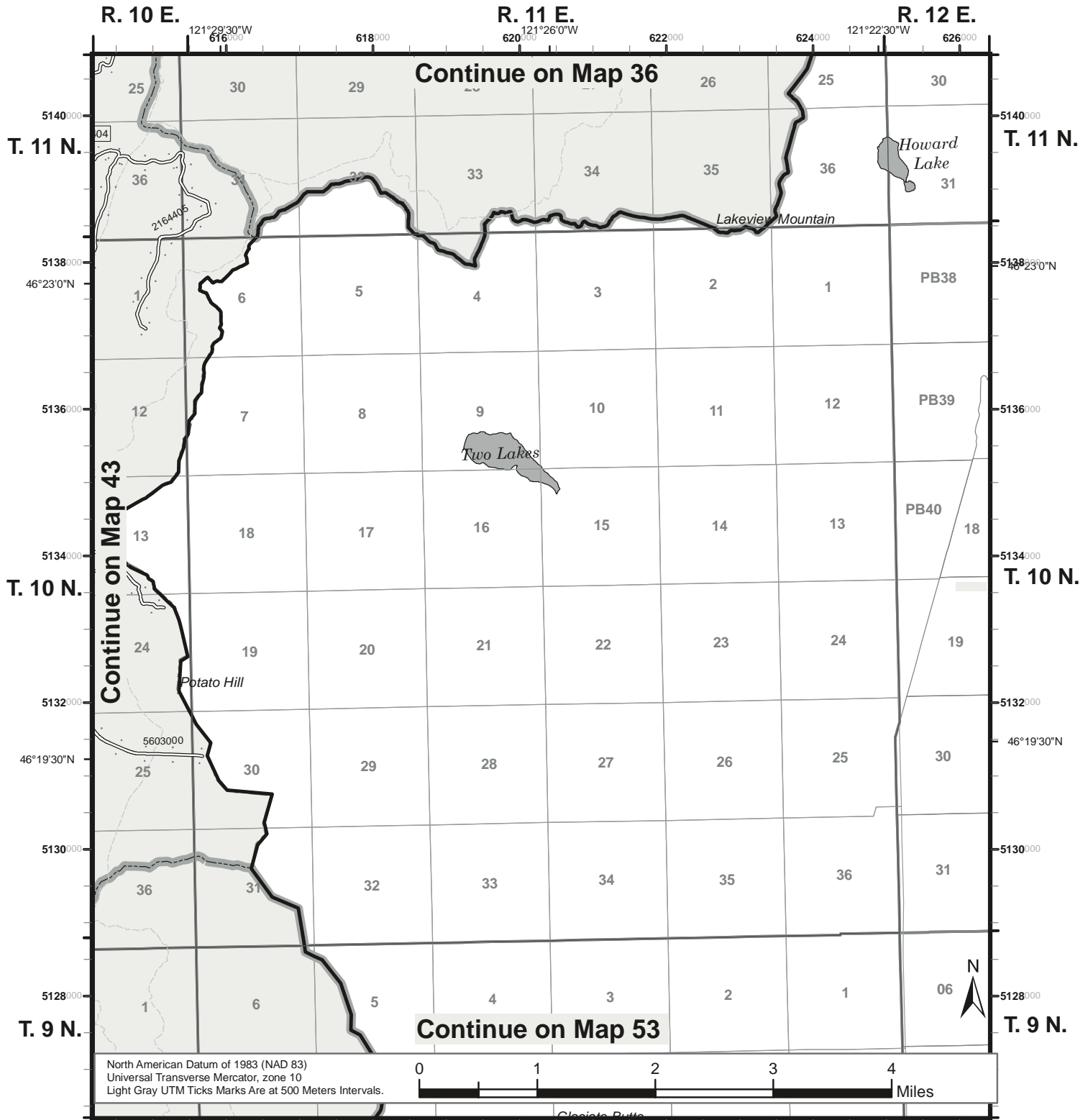
Roads Open to Highway Legal Vehicles Only	Dispersed Camping/Game Retrieval, (DC/GR) Both Sides	Forest or Unit Boundary	FS Campground
Roads Open to All Vehicles	DC/GR, Left Side	National Forest System Lands	Picnic Area
Trails Open to Vehicles 50" or Less in Width	DC/GR, Right Side	Non-National Forest System Lands within the National Forest	Motorized Trailhead
Trails Open to Wheeled Vehicles 50" or Less in Width	(See table for DC/GR information)	Wilderness	Information Site
Trails Open to Motorcycles Only	Interstate	Political Boundary	Peaks
Special Vehicle Designation (See Table)	Highways, US, State, County	Lakes and Rivers	Milepost Marker
Seasonal Designation (See Table)	Other Public Roads	Township and Range Lines	LEGEND
(Used along with road or trail listed above)	Other Public Trails (non-motorized)	Section Lines	FS-873-0603
	70333 Short Route Identifier		

Map 44



Motor Vehicle Use Map 2021

Gifford Pinchot National Forest



<ul style="list-style-type: none"> Roads Open to Highway Legal Vehicles Only Roads Open to All Vehicles Trails Open to Vehicles 50" or Less in Width Trails Open to Wheeled Vehicles 50" or Less in Width Trails Open to Motorcycles Only Special Vehicle Designation (See Table) Seasonal Designation (See Table) 	<ul style="list-style-type: none"> Dispersed Camping/Game Retrieval, (DC/GR) Both Sides DC/GR, Left Side DC/GR, Right Side (See table for DC/GR information) Interstate Highways, US, State, County Other Public Roads Other Public Trails (non-motorized) 70333 Short Route Identifier 	<ul style="list-style-type: none"> Forest or Unit Boundary National Forest System Lands Non-National Forest System Lands within the National Forest Wilderness Political Boundary Lakes and Rivers Township and Range Lines Section Lines 	<ul style="list-style-type: none"> FS Campground Picnic Area Motorized Trailhead Information Site Peaks Milepost Marker
---	---	---	---

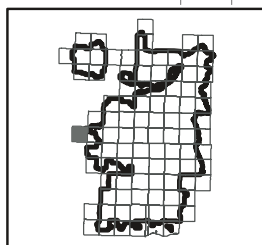
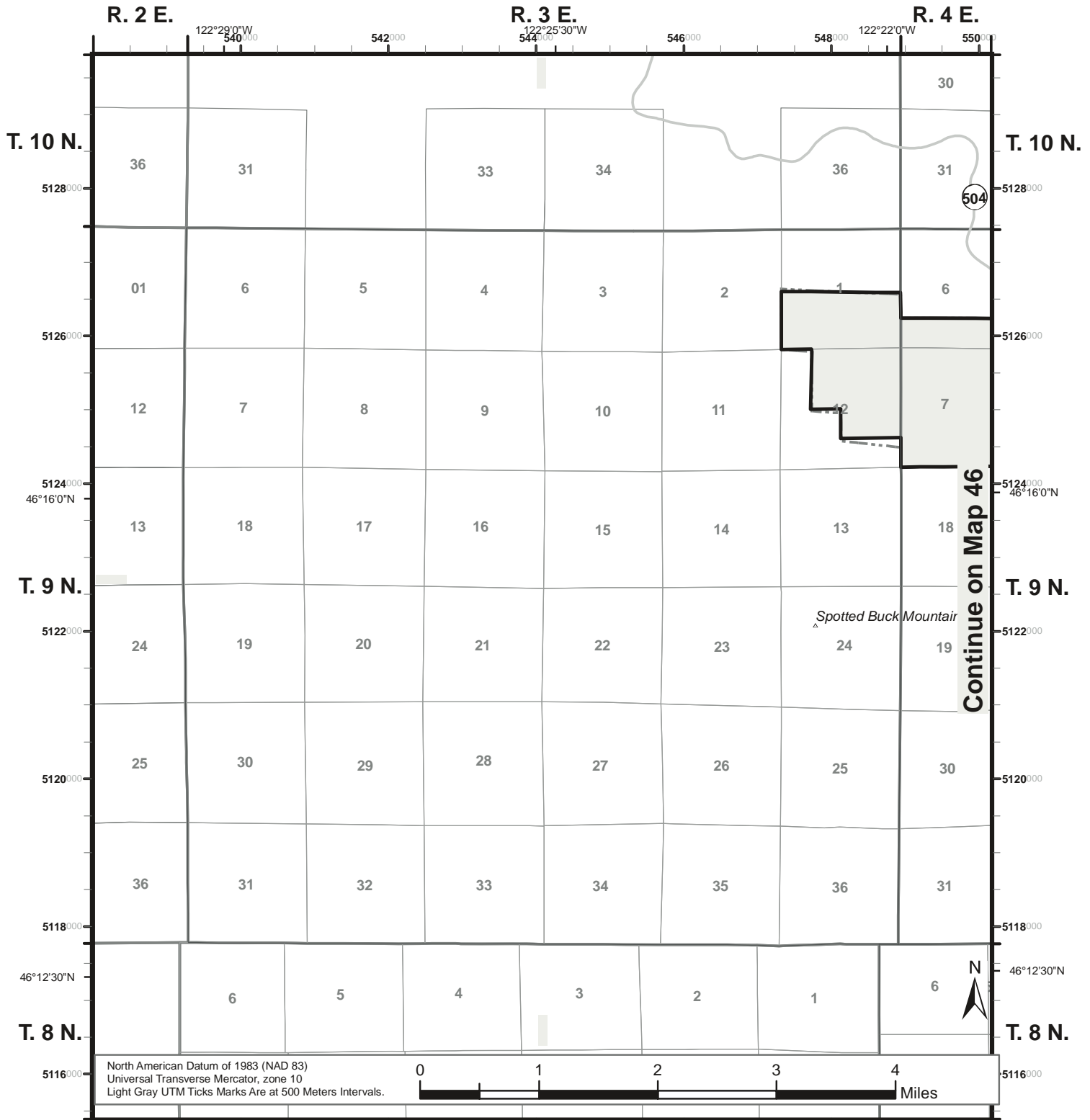
LEGEND
 FS-873-0603

Map 45



Motor Vehicle Use Map 2021

Gifford Pinchot National Forest



<ul style="list-style-type: none"> — Roads Open to Highway Legal Vehicles Only — Roads Open to All Vehicles — Trails Open to Vehicles 50" or Less in Width Trails Open to Wheeled Vehicles 50" or Less in Width Trails Open to Motorcycles Only Special Vehicle Designation (See Table) Seasonal Designation (See Table) (Used along with road or trail listed above) 	<ul style="list-style-type: none"> Dispersed Camping/Game Retrieval, (DC/GR) Both Sides DC/GR, Left Side DC/GR, Right Side (See table for DC/GR information) Interstate Highways, US, State, County Other Public Roads Other Public Trails (non-motorized) 70333 Short Route Identifier 	<ul style="list-style-type: none"> Forest or Unit Boundary National Forest System Lands Non-National Forest System Lands within the National Forest Wilderness Political Boundary Lakes and Rivers Township and Range Lines Section Lines 	<ul style="list-style-type: none"> FS Campground Picnic Area Motorized Trailhead Information Site Peaks Milepost Marker
---	---	---	---

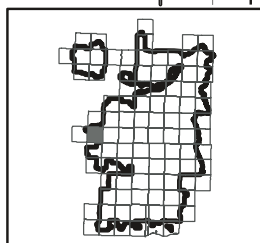
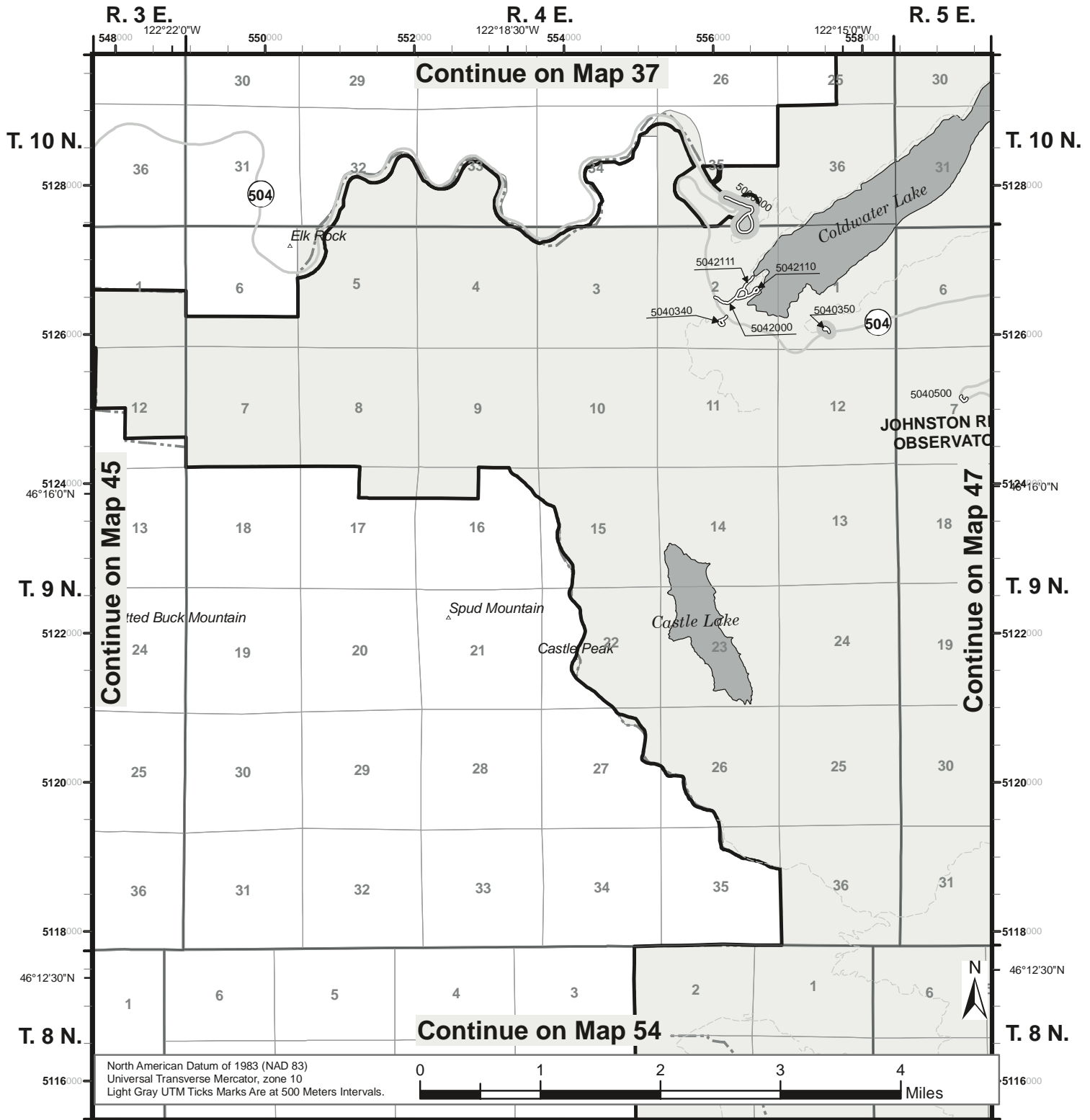
LEGEND
FS-873-0603

Map 46



Motor Vehicle Use Map 2021

Gifford Pinchot National Forest



<ul style="list-style-type: none"> Roads Open to Highway Legal Vehicles Only Roads Open to All Vehicles Trails Open to Vehicles 50" or Less in Width Trails Open to Wheeled Vehicles 50" or Less in Width Trails Open to Motorcycles Only Special Vehicle Designation (See Table) Seasonal Designation (See Table) 	<ul style="list-style-type: none"> Dispersed Camping/Game Retrieval, (DC/GR) Both Sides DC/GR, Left Side DC/GR, Right Side (See table for DC/GR information) Interstate Highways, US, State, County Other Public Roads Other Public Trails (non-motorized) 70333 Short Route Identifier 	<ul style="list-style-type: none"> Forest or Unit Boundary National Forest System Lands Non-National Forest System Lands within the National Forest Wilderness Political Boundary Lakes and Rivers Township and Range Lines Section Lines 	<ul style="list-style-type: none"> FS Campground Picnic Area Motorized Trailhead Information Site Peaks Milepost Marker
---	---	---	---

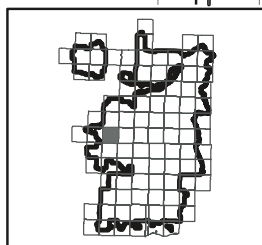
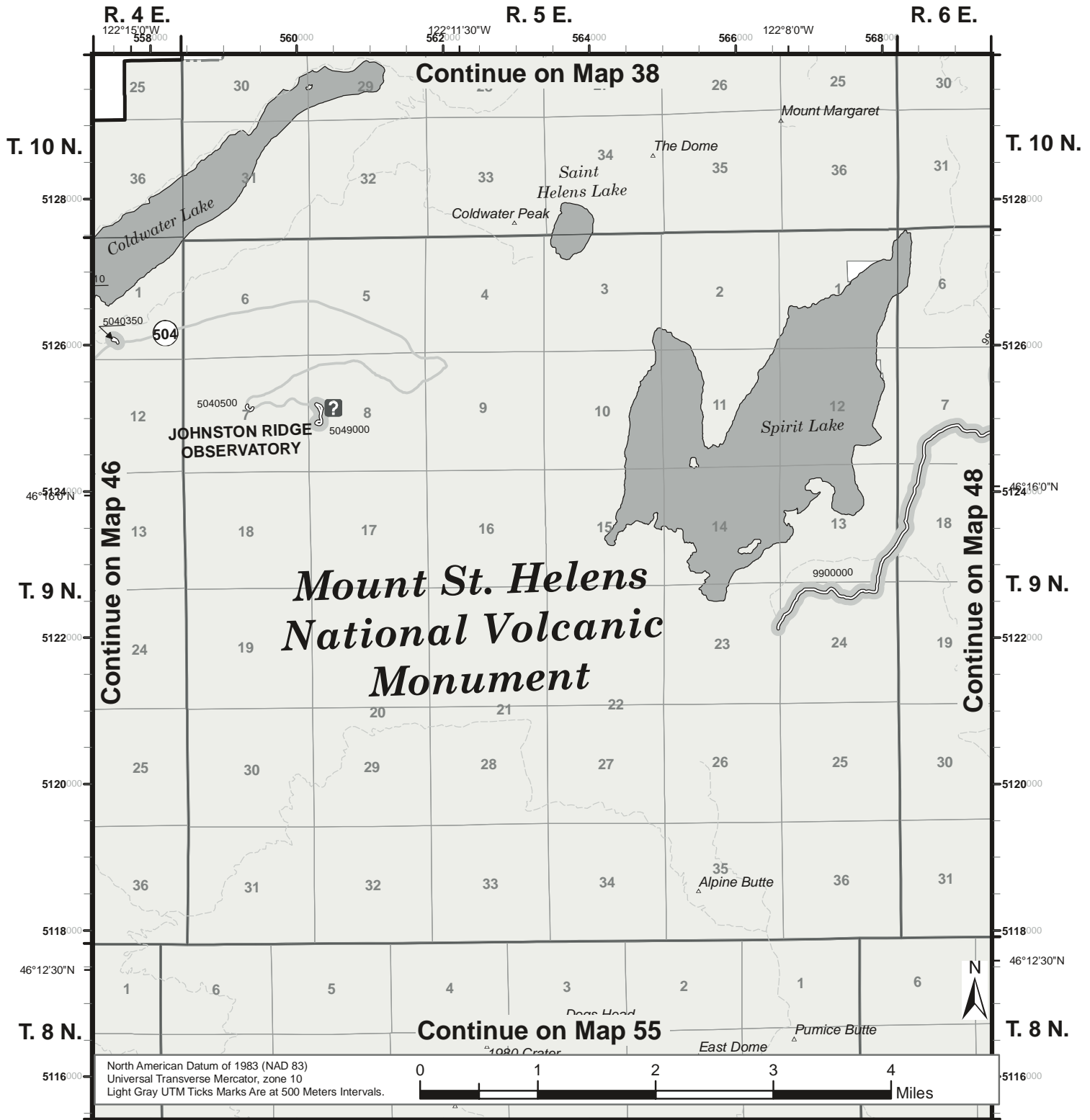
LEGEND
FS-873-0603

Map 47



Motor Vehicle Use Map 2021

Gifford Pinchot National Forest



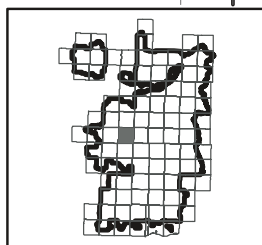
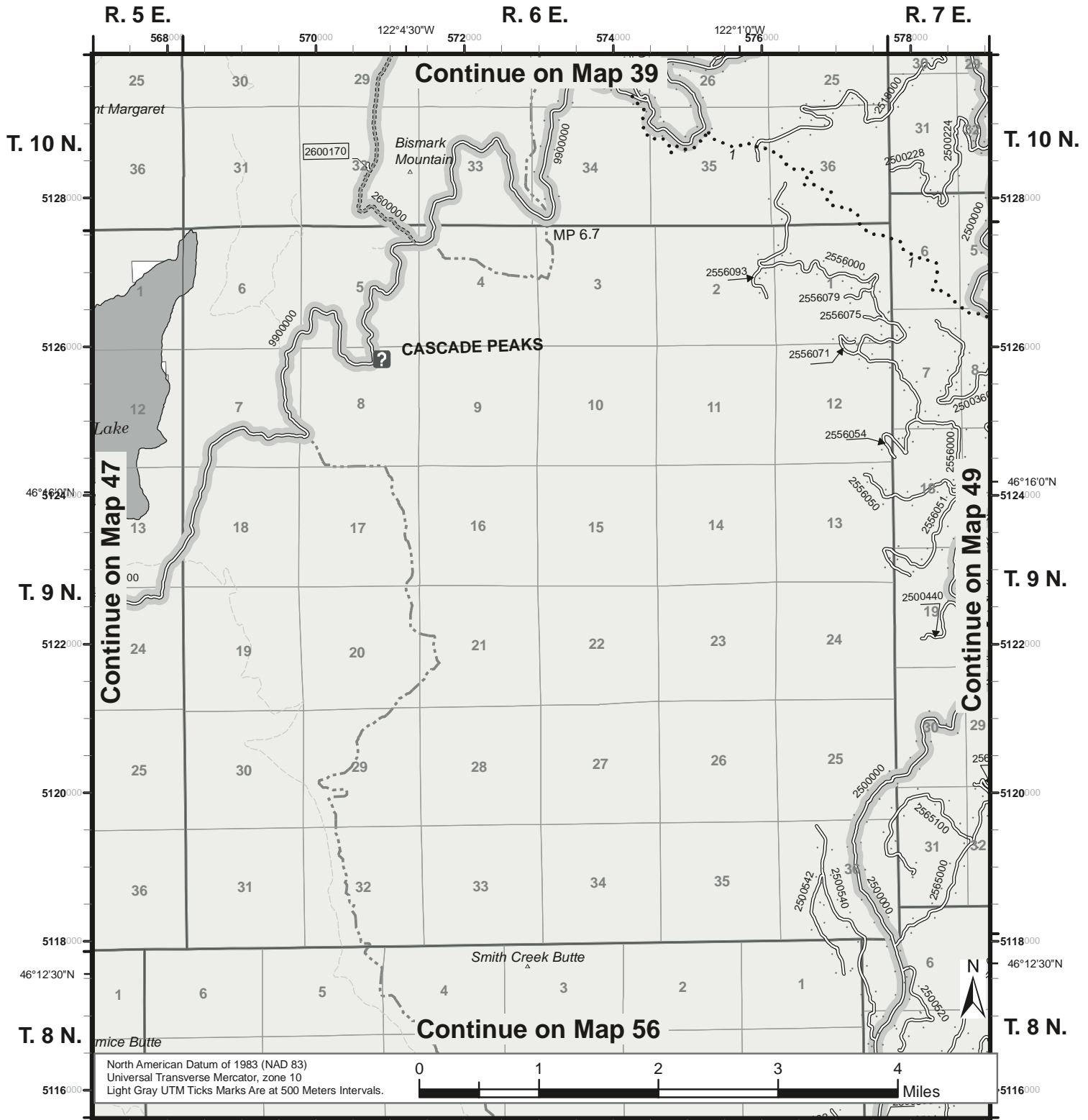
Roads Open to Highway Legal Vehicles Only	Dispersed Camping/Game Retrieval, (DC/GR) Both Sides	Forest or Unit Boundary	FS Campground
Roads Open to All Vehicles	DC/GR, Left Side	National Forest System Lands	Picnic Area
Trails Open to Vehicles 50' or Less in Width	DC/GR, Right Side (See table for DC/GR information)	Non-National Forest System Lands within the National Forest	Motorized Trailhead
Trails Open to Wheeled Vehicles 50' or Less in Width	Interstate	Wilderness	Information Site
Trails Open to Motorcycles Only	Highways, US, State, County	Political Boundary	Peaks
Special Vehicle Designation (See Table)	Other Public Roads	Lakes and Rivers	Milepost Marker
Seasonal Designation (See Table) (Used along with road or trail listed above)	Other Public Trails (non-motorized)	Township and Range Lines	LEGEND FS-873-0603
	Short Route Identifier	Section Lines	

Map 48



Motor Vehicle Use Map 2021

Gifford Pinchot National Forest



<ul style="list-style-type: none"> Roads Open to Highway Legal Vehicles Only Roads Open to All Vehicles Trails Open to Vehicles 50" or Less in Width Trails Open to Wheeled Vehicles 50" or Less in Width Trails Open to Motorcycles Only Special Vehicle Designation (See Table) Seasonal Designation (See Table) (Used along with road or trail listed above) 	<ul style="list-style-type: none"> Dispersed Camping/Game Retrieval, (DC/GR) Both Sides DC/GR, Left Side DC/GR, Right Side (See table for DC/GR information) Interstate Highways, US, State, County Other Public Roads Other Public Trails (non-motorized) 70333 Short Route Identifier 	<ul style="list-style-type: none"> Forest or Unit Boundary National Forest System Lands Non-National Forest System Lands within the National Forest Wilderness Political Boundary Lakes and Rivers Township and Range Lines Section Lines 	<ul style="list-style-type: none"> FS Campground Picnic Area Motorized Trailhead Information Site Peaks Milepost Marker
---	---	---	---

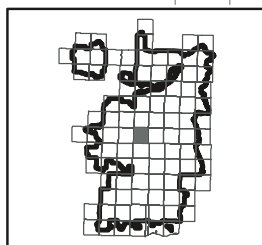
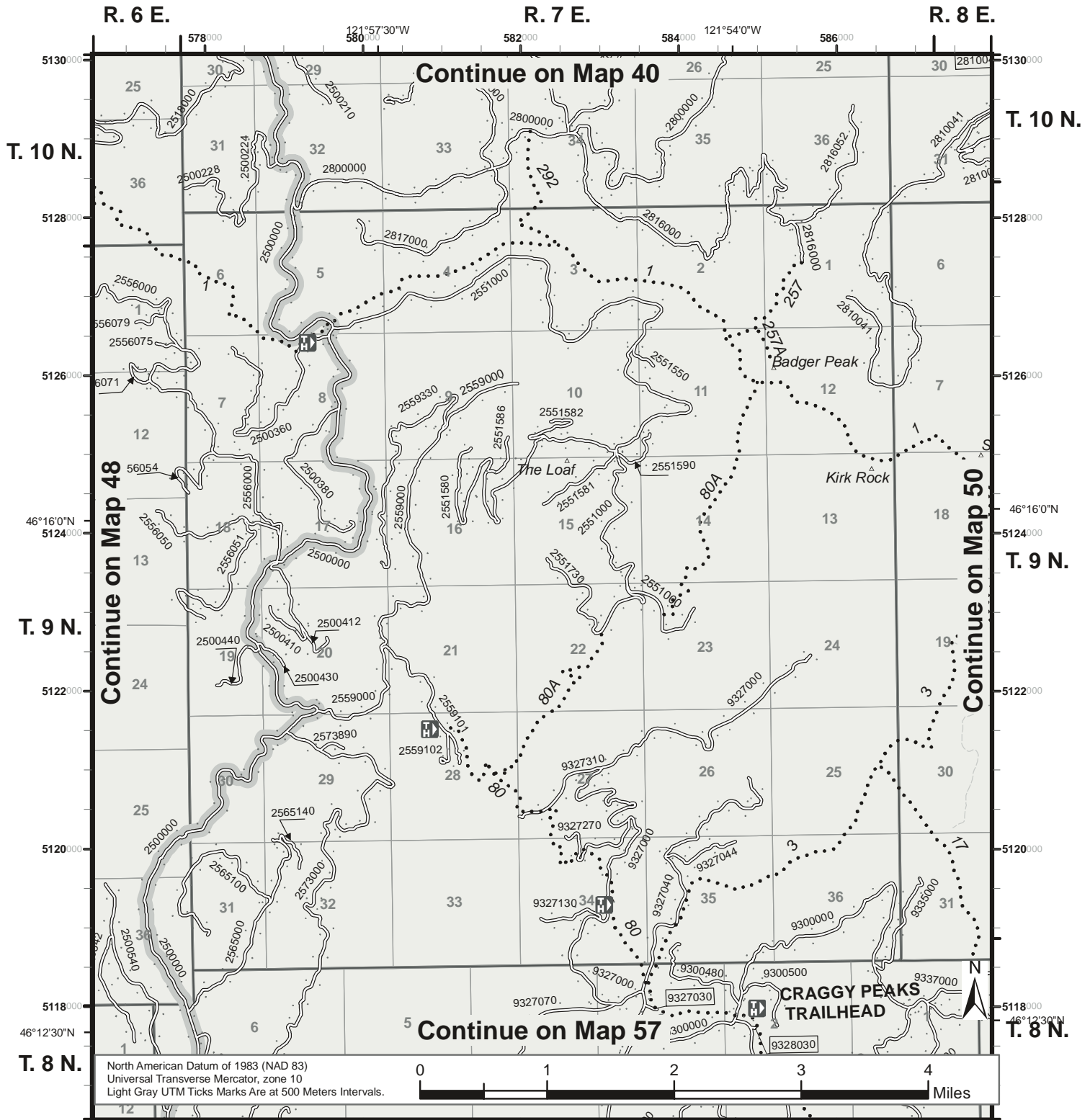
LEGEND
FS-873-0603

Map 49



Motor Vehicle Use Map 2021

Gifford Pinchot National Forest



Roads Open to Highway Legal Vehicles Only	Dispersed Camping/Game Retrieval, (DC/GR) Both Sides	Forest or Unit Boundary	FS Campground
Roads Open to All Vehicles	DC/GR, Left Side	National Forest System Lands	Picnic Area
Trails Open to Vehicles 50" or Less in Width	DC/GR, Right Side	Non-National Forest System Lands within the National Forest	Motorized Trailhead
Trails Open to Wheeled Vehicles 50" or Less in Width	(See table for DC/GR information)	Wilderness	Information Site
Trails Open to Motorcycles Only	Interstate	Political Boundary	Peaks
Special Vehicle Designation (See Table)	Highways, US, State, County	Lakes and Rivers	Milepost Marker
Seasonal Designation (See Table) (Used along with road or trail listed above)	Other Public Roads	Township and Range Lines	
	Other Public Trails (non-motorized)	Section Lines	
	Short Route Identifier		

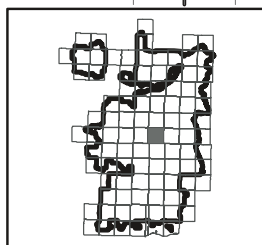
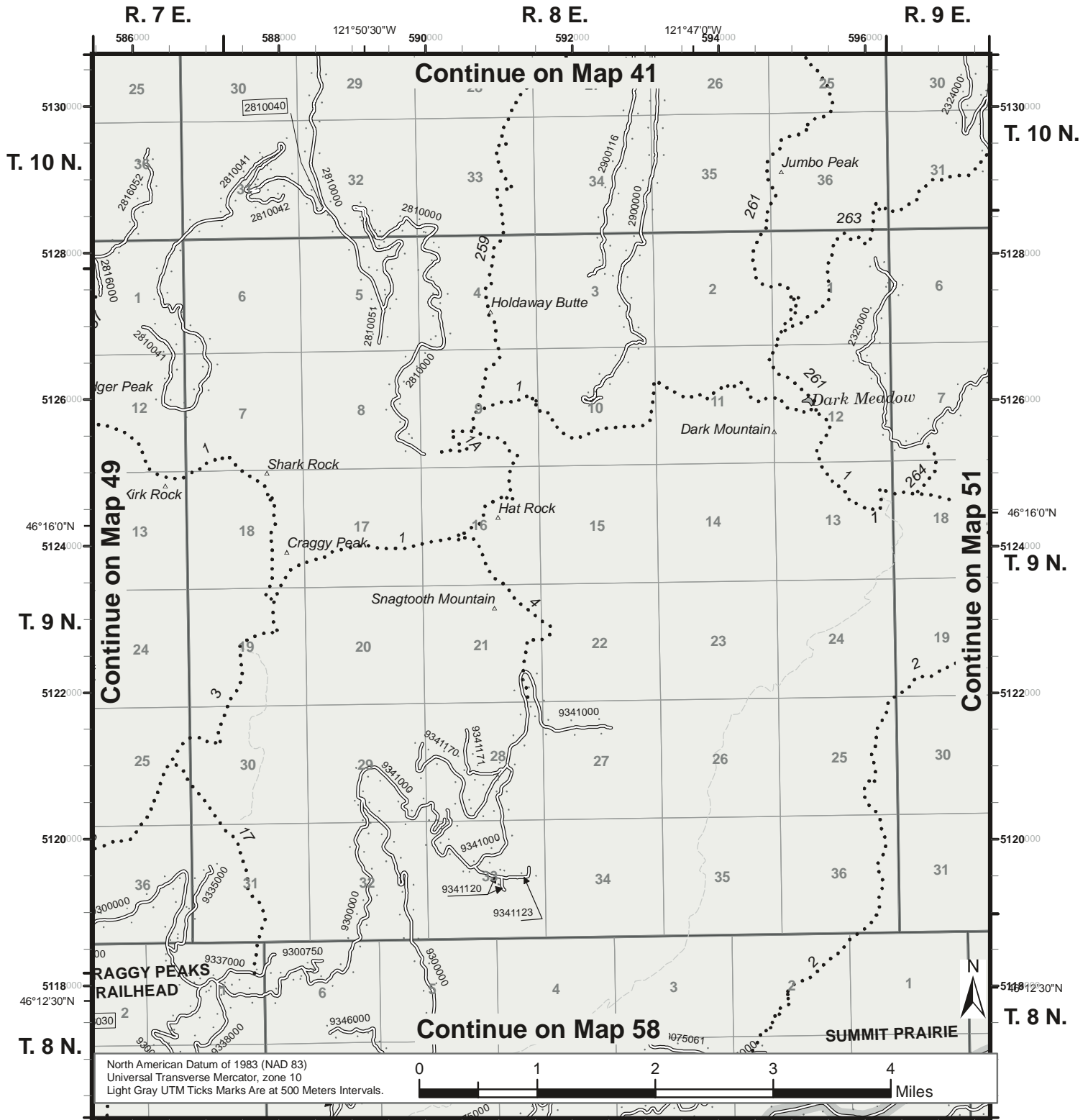
LEGEND
FS-873-0603

Map 50



Motor Vehicle Use Map 2021

Gifford Pinchot National Forest



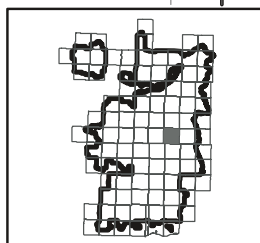
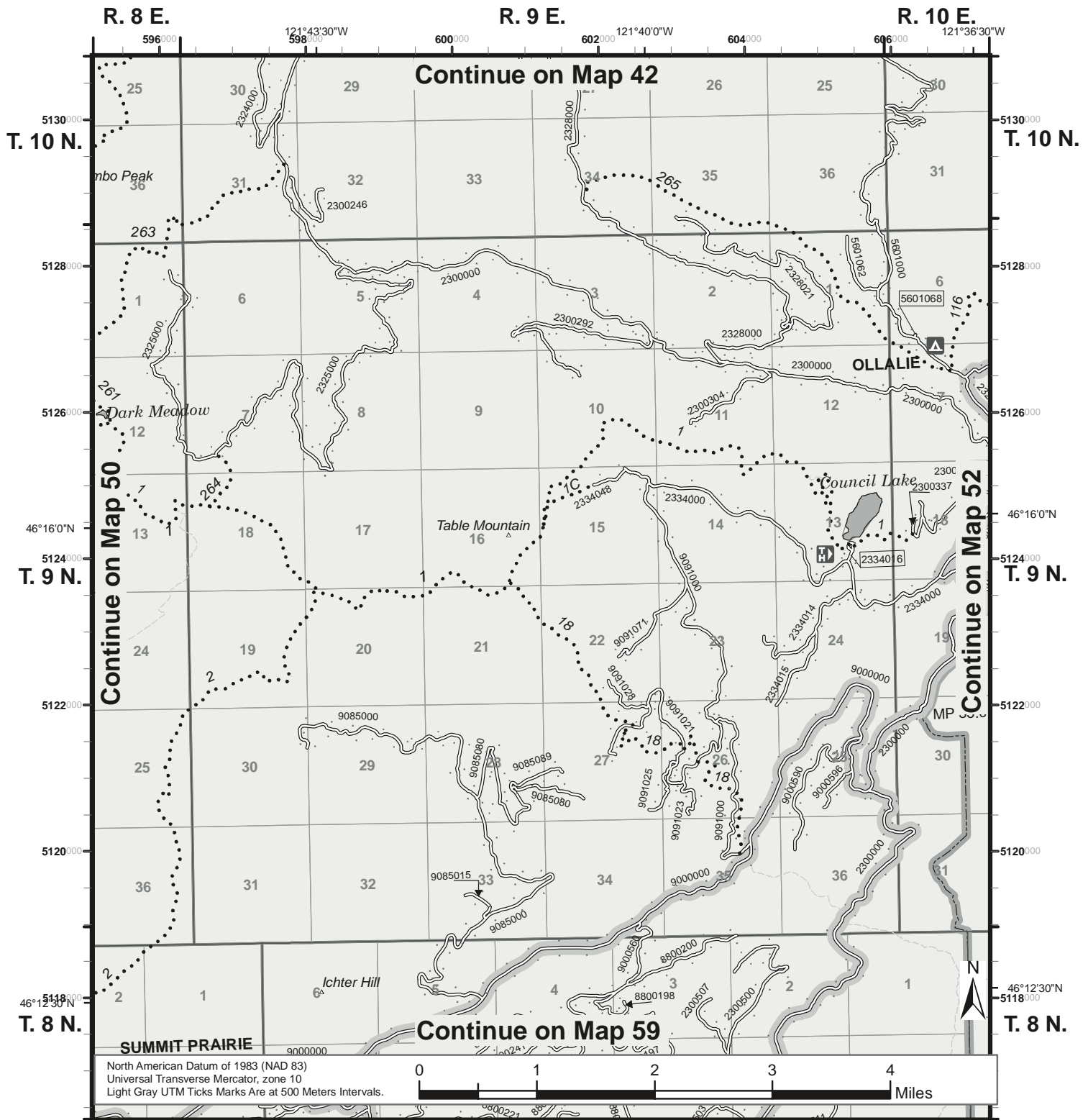
Roads Open to Highway Legal Vehicles Only	Dispersed Camping/Game Retrieval (DC/GR) Both Sides	Forest or Unit Boundary	FS Campground
Roads Open to All Vehicles	DC/GR, Left Side	National Forest System Lands	Picnic Area
Trails Open to Vehicles 50' or Less in Width	DC/GR, Right Side (See table for DC/GR information)	Non-National Forest System Lands within the National Forest	Motorized Trailhead
Trails Open to Wheeled Vehicles 50' or Less in Width	Interstate	Wilderness	Information Site
Trails Open to Motorcycles Only	Highways, US, State, County	Political Boundary	Peaks
Special Vehicle Designation (See Table)	Other Public Roads	Lakes and Rivers	Milepost Marker
Seasonal Designation (See Table) (Used along with road or trail listed above)	Other Public Trails (non-motorized)	Township and Range Lines	LEGEND
	Short Route Identifier	Section Lines	FS-873-0603

Map 51



Motor Vehicle Use Map 2021

Gifford Pinchot National Forest



<ul style="list-style-type: none"> Roads Open to Highway Legal Vehicles Only Roads Open to All Vehicles Trails Open to Vehicles 50" or Less in Width Trails Open to Wheeled Vehicles 50" or Less in Width Trails Open to Motorcycles Only Special Vehicle Designation (See Table) Seasonal Designation (See Table) (Used along with road or trail listed above) 	<ul style="list-style-type: none"> Dispersed Camping/Game Retrieval, (DC/GR) Both Sides DC/GR, Left Side DC/GR, Right Side (See table for DC/GR information) Interstate Highways, US, State, County Other Public Roads Other Public Trails (non-motorized) Short Route Identifier 	<ul style="list-style-type: none"> Forest or Unit Boundary National Forest System Lands Non-National Forest System Lands within the National Forest Wilderness Political Boundary Lakes and Rivers Township and Range Lines Section Lines 	<ul style="list-style-type: none"> FS Campground Picnic Area Motorized Trailhead Information Site Peaks Milepost Marker
--	---	---	---

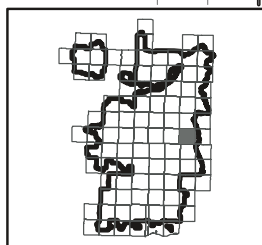
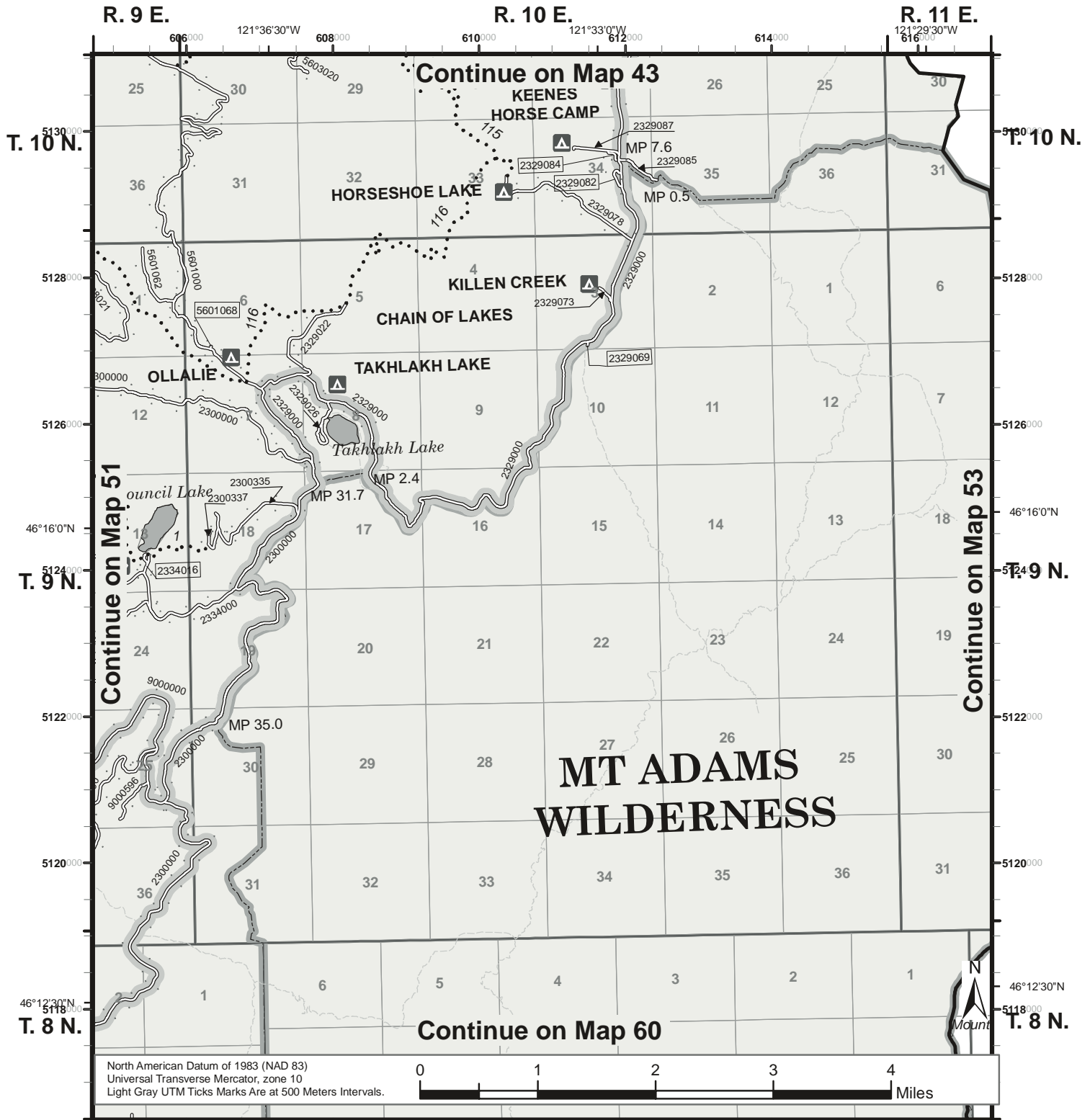
LEGEND
FS-873-0603

Map 52



Motor Vehicle Use Map 2021

Gifford Pinchot National Forest



<ul style="list-style-type: none"> Roads Open to Highway Legal Vehicles Only Roads Open to All Vehicles Trails Open to Vehicles 50" or Less in Width Trails Open to Wheeled Vehicles 50" or Less in Width Trails Open to Motorcycles Only Special Vehicle Designation (See Table) Seasonal Designation (See Table) (Used along with road or trail listed above) 	<ul style="list-style-type: none"> Dispersed Camping/Game Retrieval, (DC/GR) Both Sides DC/GR, Left Side DC/GR, Right Side (See table for DC/GR information) Interstate Highways, US, State, County Other Public Roads Other Public Trails (non-motorized) 70333 Short Route Identifier 	<ul style="list-style-type: none"> Forest or Unit Boundary National Forest System Lands Non-National Forest System Lands within the National Forest Wilderness Political Boundary Lakes and Rivers Township and Range Lines Section Lines 	<ul style="list-style-type: none"> FS Campground Picnic Area Motorized Trailhead Information Site Peaks Milepost Marker
--	---	--	---

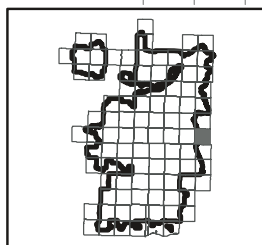
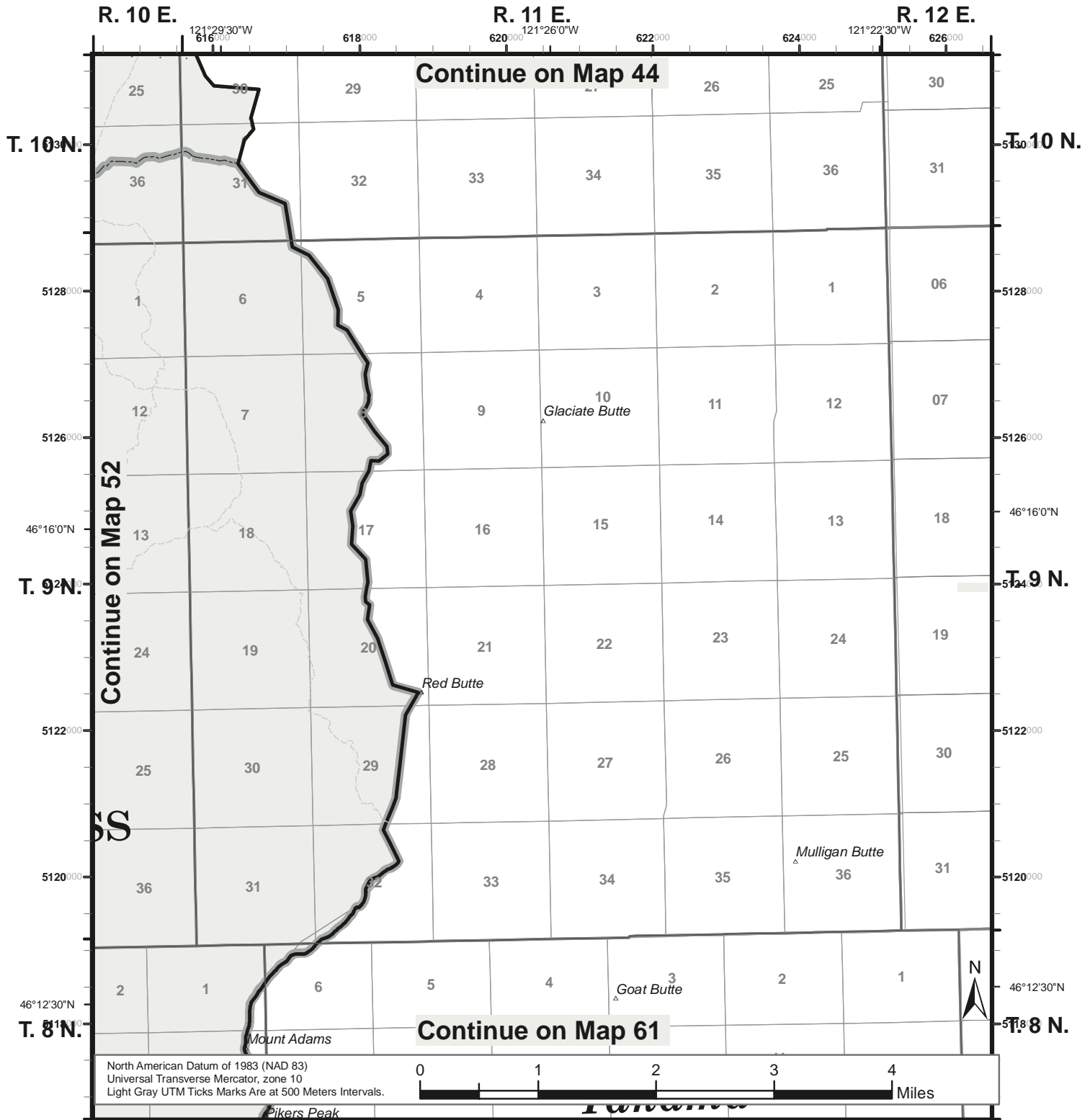
LEGEND
 FS-873-0603

Map 53



Motor Vehicle Use Map 2021

Gifford Pinchot National Forest



Roads Open to Highway Legal Vehicles Only	Dispersed Camping/Game Retrieval, (DC/GR) Both Sides	Forest or Unit Boundary	FS Campground
Roads Open to All Vehicles	DC/GR, Left Side	National Forest System Lands	Picnic Area
Trails Open to Vehicles 50' or Less in Width	DC/GR, Right Side (See table for DC/GR information)	Non-National Forest System Lands within the National Forest	Motorized Trailhead
Trails Open to Wheeled Vehicles 50' or Less in Width	Interstate	Wilderness	Information Site
Trails Open to Motorcycles Only	Highways, US, State, County	Political Boundary	Peaks
Special Vehicle Designation (See Table)	Other Public Roads	Lakes and Rivers	Milepost Marker
Seasonal Designation (See Table) (Used along with road or trail listed above)	Other Public Trails (non-motorized)	Township and Range Lines	Milepost Marker
	Short Route Identifier	Section Lines	

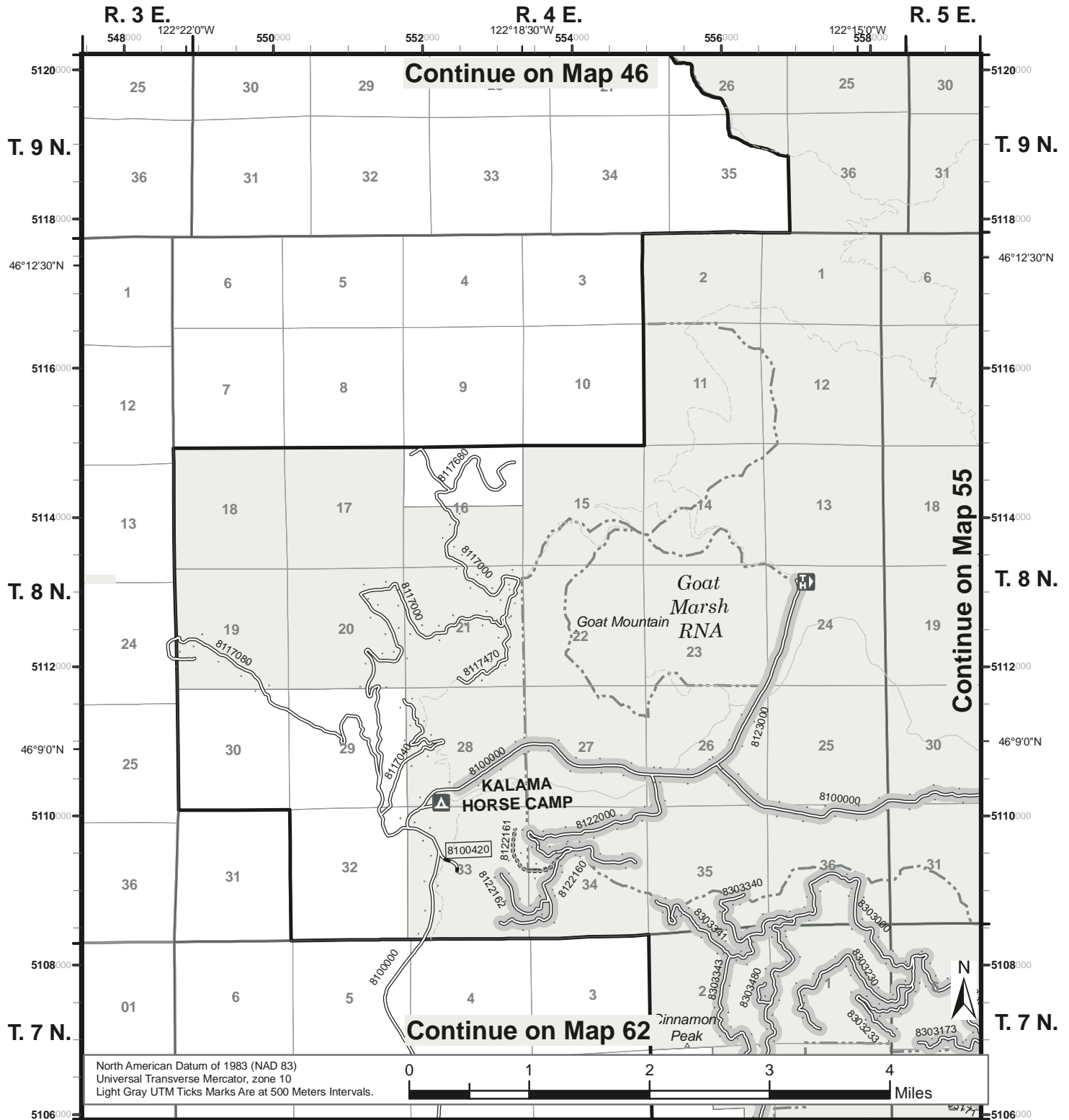
LEGEND
FS-873-0603

Map 54



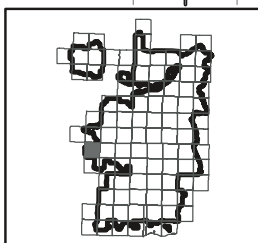
Motor Vehicle Use Map 2021

Gifford Pinchot National Forest



North American Datum of 1983 (NAD 83)
Universal Transverse Mercator, zone 10
Light Gray UTM Ticks Marks Are at 500 Meters Intervals.

0 1 2 3 4 Miles



<ul style="list-style-type: none"> Roads Open to Highway Legal Vehicles Only Roads Open to All Vehicles Trails Open to Vehicles 50" or Less in Width Trails Open to Wheeled Vehicles 50" or Less in Width Trails Open to Motorcycles Only Special Vehicle Designation (See Table) Seasonal Designation (See Table) (Used along with road or trail listed above) 	<ul style="list-style-type: none"> Dispersed Camping/Game Retrieval, (DC/GR) Both Sides DC/GR, Left Side DC/GR, Right Side (See table for DC/GR information) Interstate Highways, US, State, County Other Public Roads Other Public Trails (non-motorized) Short Route Identifier 	<ul style="list-style-type: none"> Forest or Unit Boundary National Forest System Lands Non-National Forest System Lands within the National Forest Wilderness Political Boundary Lakes and Rivers Township and Range Lines Section Lines 	<ul style="list-style-type: none"> FS Campground Picnic Area Motorized Trailhead Information Site Peaks Milepost Marker
---	---	---	---

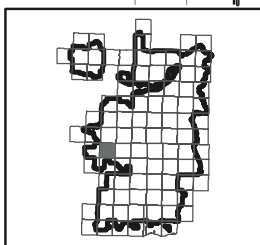
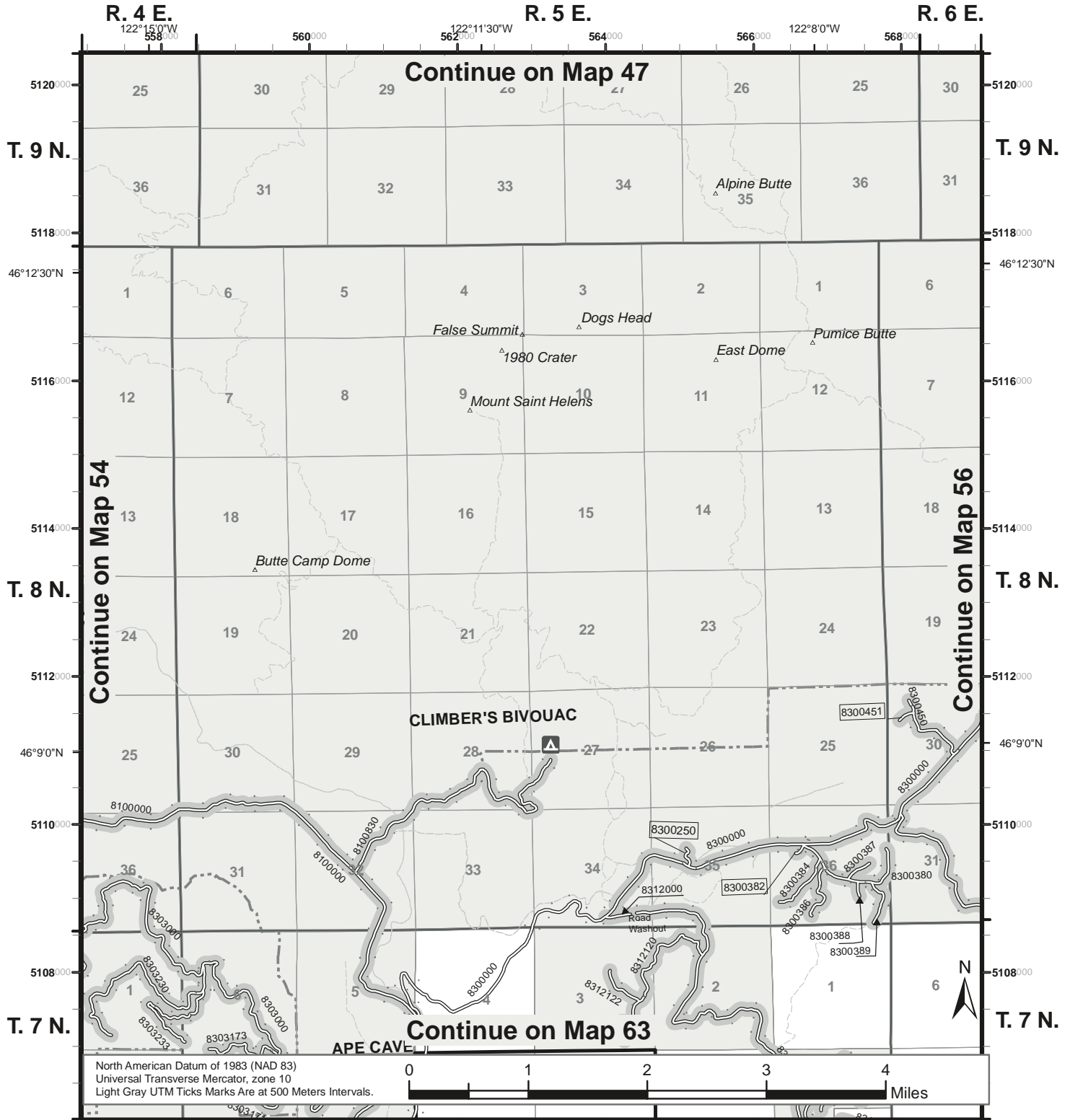
LEGEND
FS-873-0603

Map 55



Motor Vehicle Use Map 2021

Gifford Pinchot National Forest



<ul style="list-style-type: none"> Roads Open to Highway Legal Vehicles Only Roads Open to All Vehicles Trails Open to Vehicles 50" or Less in Width Trails Open to Wheeled Vehicles 50" or Less in Width Trails Open to Motorcycles Only Special Vehicle Designation (See Table) Seasonal Designation (See Table) 	<ul style="list-style-type: none"> Dispersed Camping/Game Retrieval, (DC/GR) Both Sides DC/GR, Left Side DC/GR, Right Side (See table for DC/GR information) Interstate Highways, US, State, County Other Public Roads Other Public Trails (non-motorized) Short Route Identifier 	<ul style="list-style-type: none"> Forest or Unit Boundary National Forest System Lands Non-National Forest System Lands within the National Forest Wilderness Political Boundary Lakes and Rivers Township and Range Lines Section Lines 	<ul style="list-style-type: none"> FS Campground Picnic Area Motorized Trailhead Information Site Peaks Milepost Marker
---	---	---	---

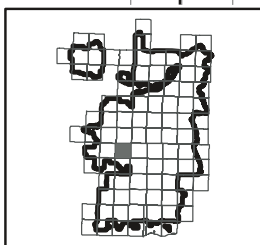
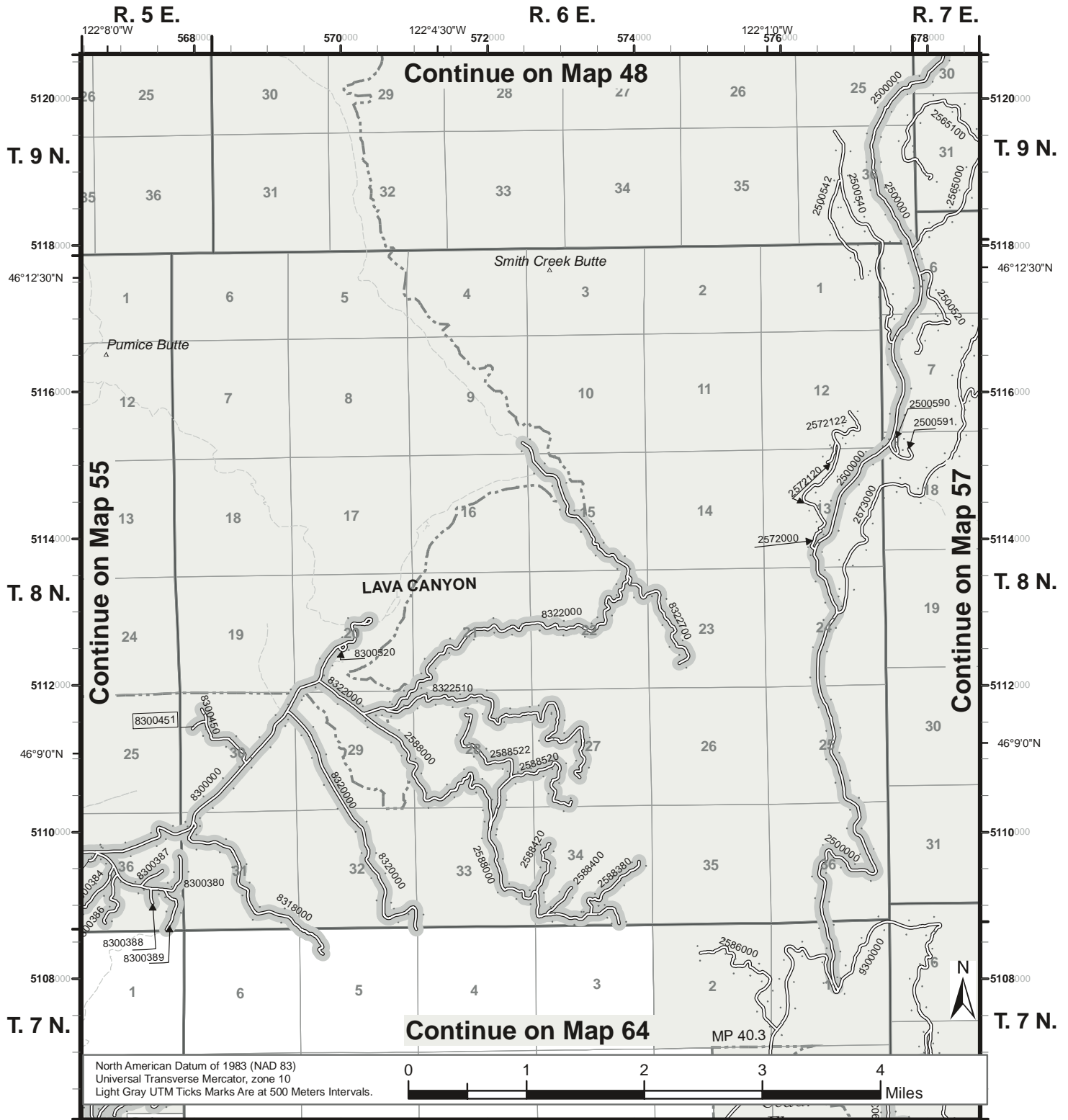
LEGEND
FS-873-0603

Map 56



Motor Vehicle Use Map 2021

Gifford Pinchot National Forest



<ul style="list-style-type: none"> Roads Open to Highway Legal Vehicles Only Roads Open to All Vehicles Trails Open to Vehicles 50" or Less in Width Trails Open to Wheeled Vehicles 50" or Less in Width Trails Open to Motorcycles Only Special Vehicle Designation (See Table) Seasonal Designation (See Table) (Used along with road or trail listed above) 	<ul style="list-style-type: none"> Dispersed Camping/Game Retrieval, (DC/GR) Both Sides DC/GR, Left Side DC/GR, Right Side (See table for DC/GR information) Interstate Highways, US, State, County Other Public Roads Other Public Trails (non-motorized) 70333 Short Route Identifier 	<ul style="list-style-type: none"> Forest or Unit Boundary National Forest System Lands Non-National Forest System Lands within the National Forest Wilderness Political Boundary Lakes and Rivers Township and Range Lines Section Lines 	<ul style="list-style-type: none"> FS Campground Picnic Area Motorized Trailhead Information Site Peaks Milepost Marker
---	---	---	---

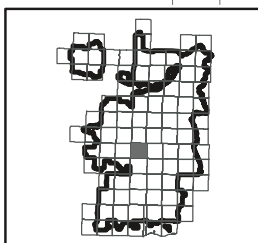
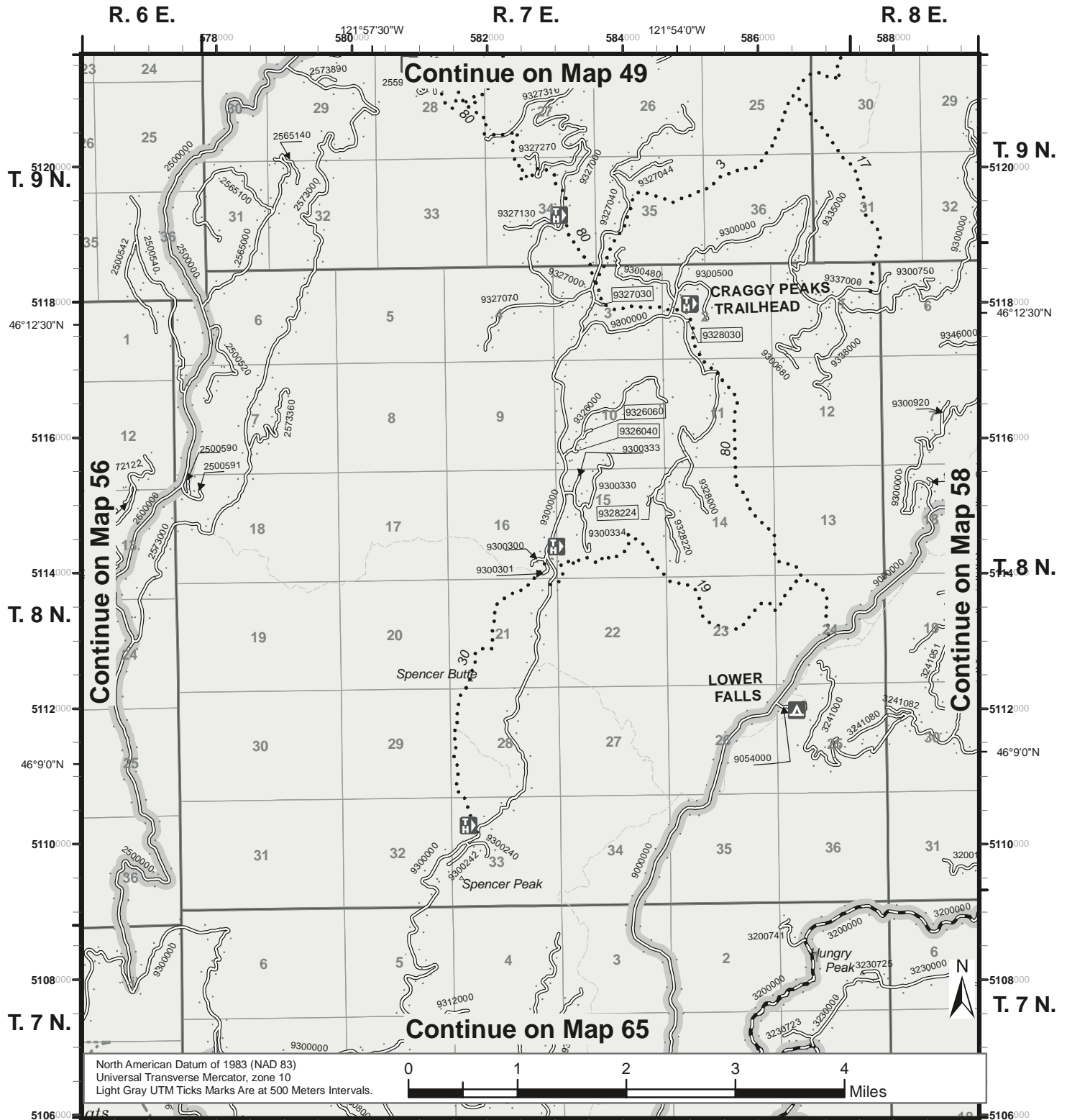
LEGEND
FS-873-0603

Map 57



Motor Vehicle Use Map 2021

Gifford Pinchot National Forest



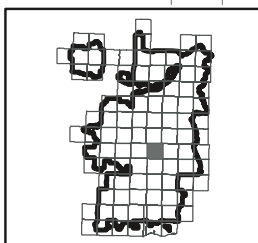
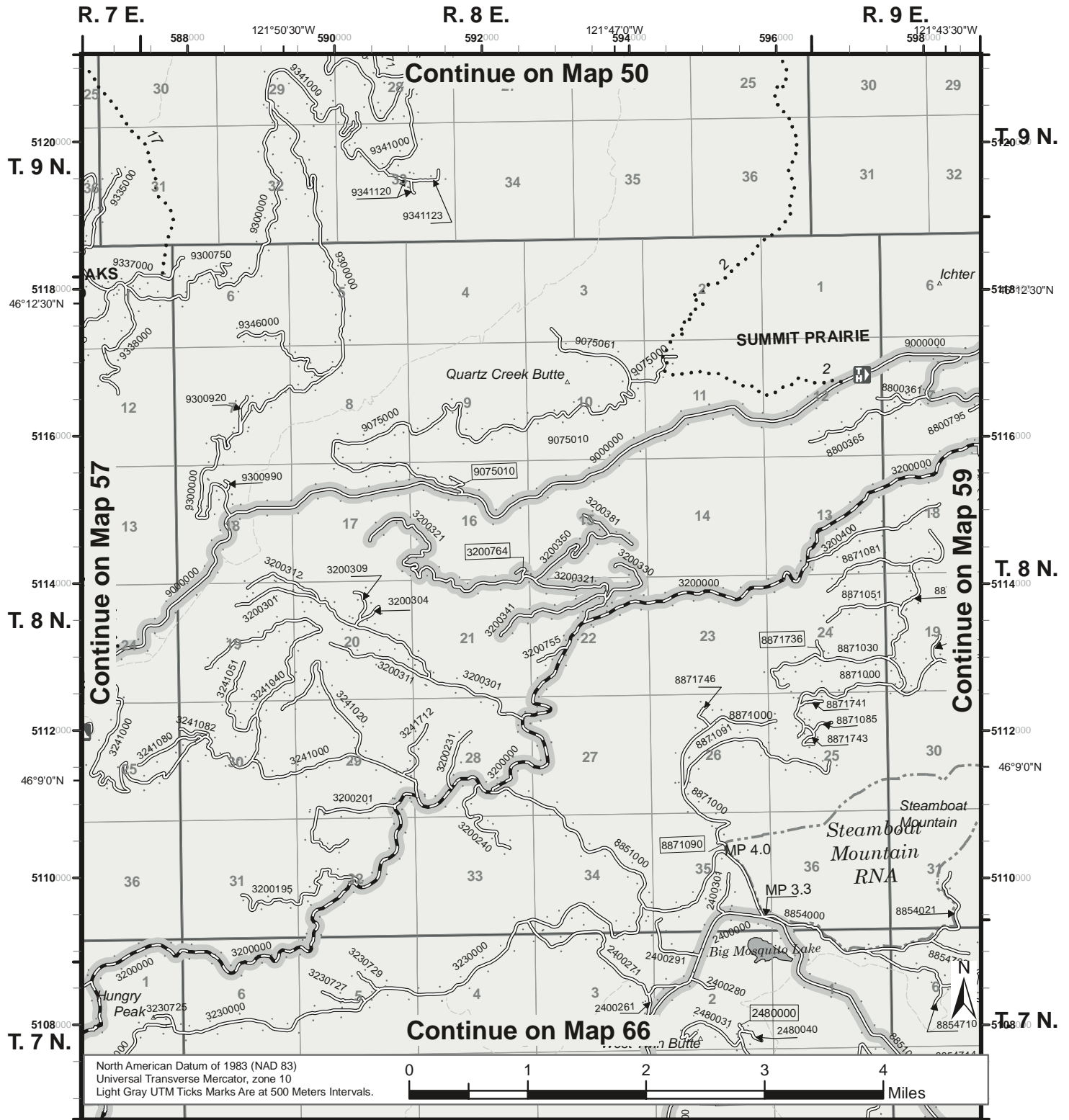
Roads Open to Highway Legal Vehicles Only	Dispersed Camping/Game Retrieval, (DC/GR) Both Sides	Forest or Unit Boundary	FS Campground
Roads Open to All Vehicles	DC/GR, Left Side	National Forest System Lands	Picnic Area
Trails Open to Vehicles 50" or Less in Width	DC/GR, Right Side (See table for DC/GR information)	Non-National Forest System Lands within the National Forest	Motorized Trailhead
Trails Open to Wheeled Vehicles 50" or Less in Width	Interstate	Wilderness	Information Site
Trails Open to Motorcycles Only	Highways, US, State, County	Political Boundary	Peaks
Special Vehicle Designation (See Table)	Other Public Roads	Lakes and Rivers	Milepost Marker
Seasonal Designation (See Table) (Used along with road or trail listed above)	Other Public Trails (non-motorized)	Township and Range Lines	LEGEND FS-873-0603
	Short Route Identifier	Section Lines	

Map 58



Motor Vehicle Use Map 2021

Gifford Pinchot National Forest



<ul style="list-style-type: none"> Roads Open to Highway Legal Vehicles Only Roads Open to All Vehicles Trails Open to Vehicles 50" or Less in Width Trails Open to Wheeled Vehicles 50" or Less in Width Trails Open to Motorcycles Only Special Vehicle Designation (See Table) Seasonal Designation (See Table) 	<ul style="list-style-type: none"> Dispersed Camping/Game Retrieval, (DC/GR) Both Sides DC/GR, Left Side DC/GR, Right Side (See table for DC/GR information) Interstate Highways, US, State, County Other Public Roads Other Public Trails (non-motorized) Short Route Identifier 	<ul style="list-style-type: none"> Forest or Unit Boundary National Forest System Lands Non-National Forest System Lands within the National Forest Wilderness Political Boundary Lakes and Rivers Township and Range Lines Section Lines 	<ul style="list-style-type: none"> FS Campground Picnic Area Motorized Trailhead Information Site Peaks Milepost Marker
---	---	---	---

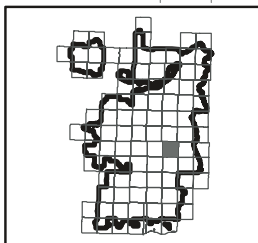
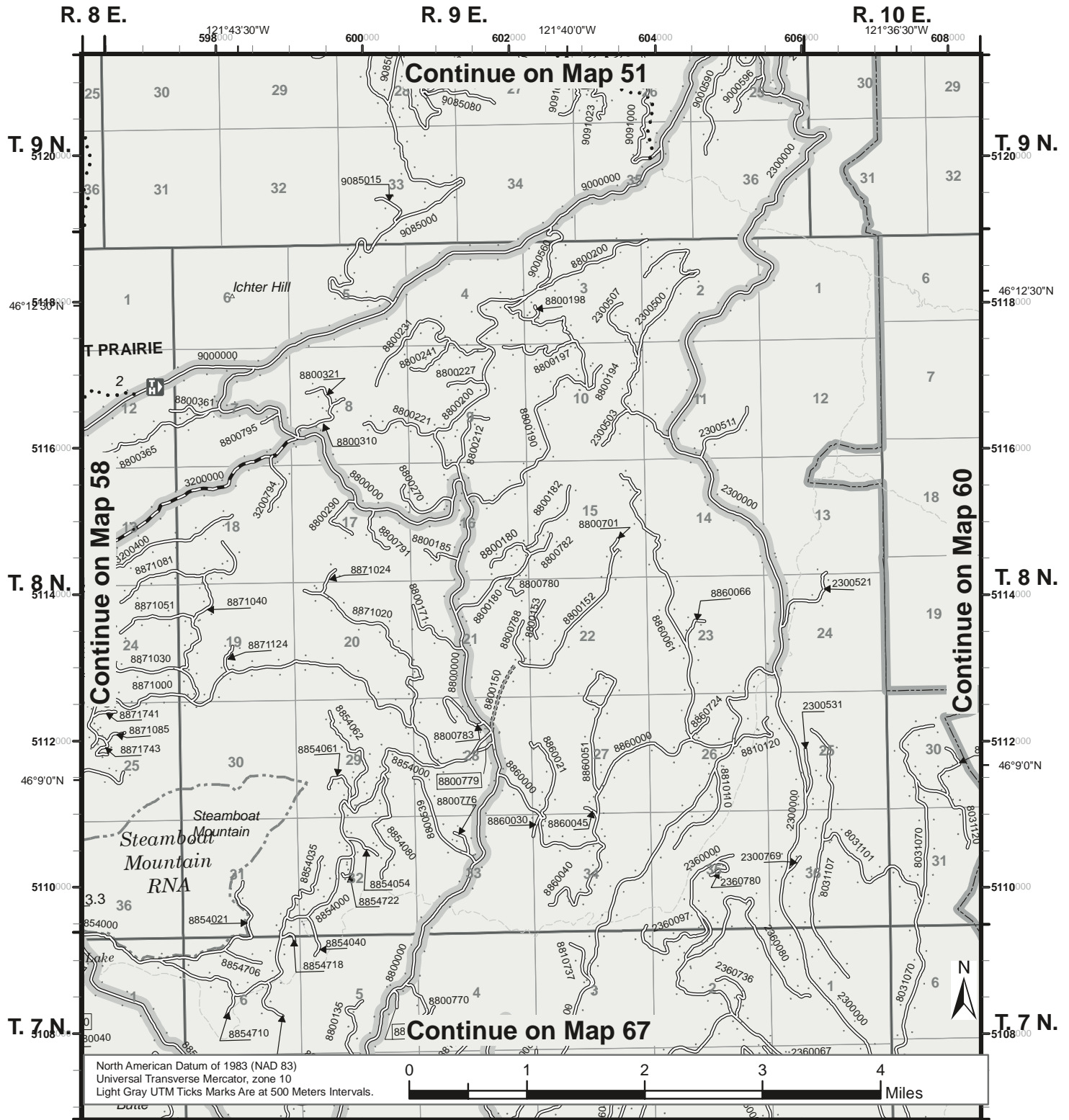
LEGEND
FS-873-0603

Map 59



Motor Vehicle Use Map 2021

Gifford Pinchot National Forest



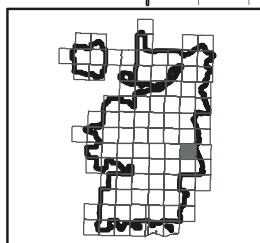
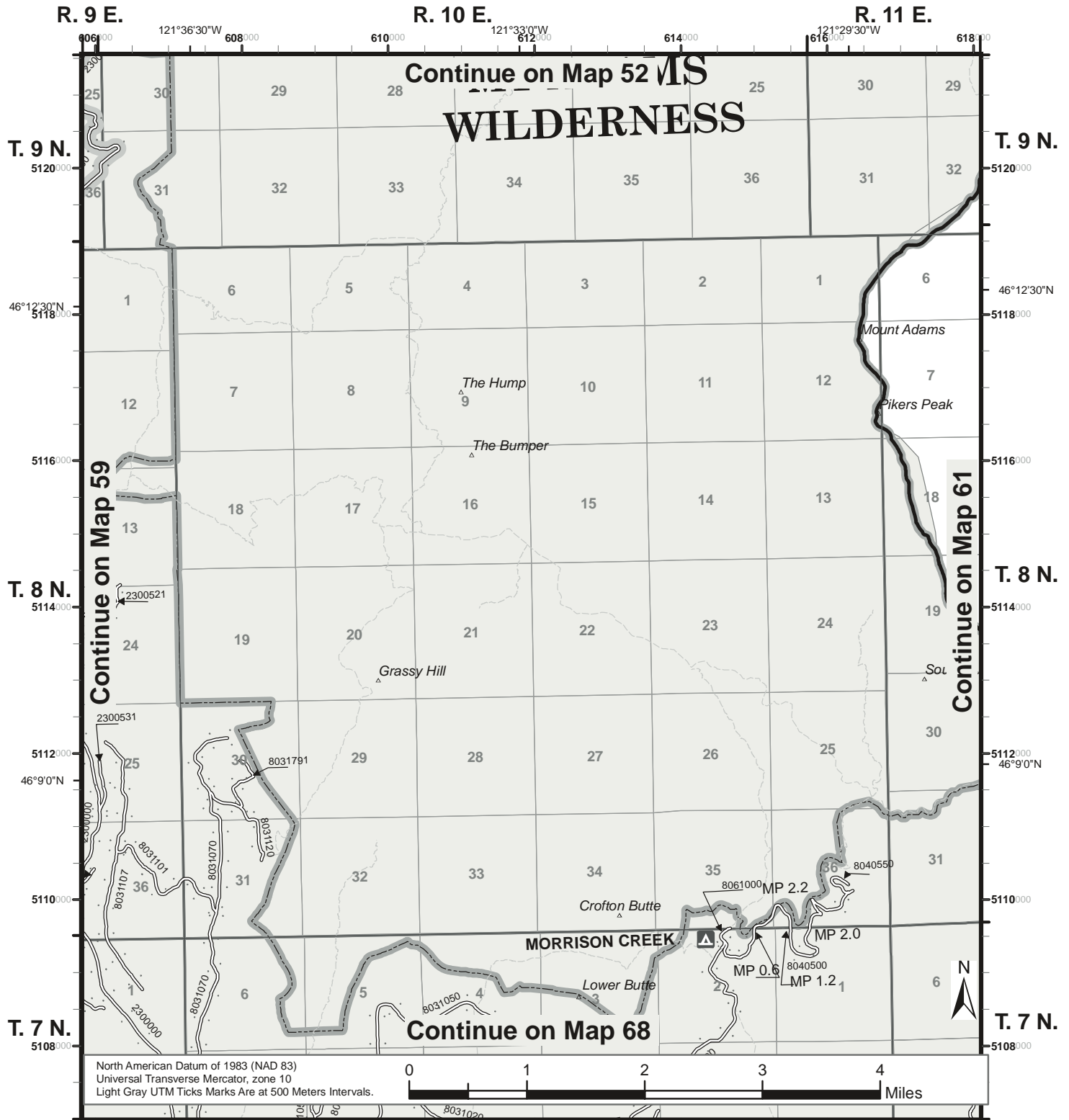
Roads Open to Highway Legal Vehicles Only	Dispersed Camping/Game Retrieval, (DC/GR) Both Sides	Forest or Unit Boundary	FS Campground
Roads Open to All Vehicles	DC/GR, Left Side	National Forest System Lands	Picnic Area
Trails Open to Vehicles 50" or Less in Width	DC/GR, Right Side (See table for DC/GR information)	Non-National Forest System Lands within the National Forest	Motorized Trailhead
Trails Open to Wheeled Vehicles 50" or Less in Width	Interstate	Wilderness	Information Site
Trails Open to Motorcycles Only	Highways, US, State, County	Political Boundary	Peaks
Special Vehicle Designation (See Table)	Other Public Roads	Lakes and Rivers	Milepost Marker
Seasonal Designation (See Table) (Used along with road or trail listed above)	Other Public Trails (non-motorized)	Township and Range Lines	FS-873-0603
	Short Route Identifier	Section Lines	

Map 60



Motor Vehicle Use Map 2021

Gifford Pinchot National Forest



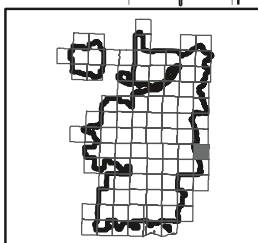
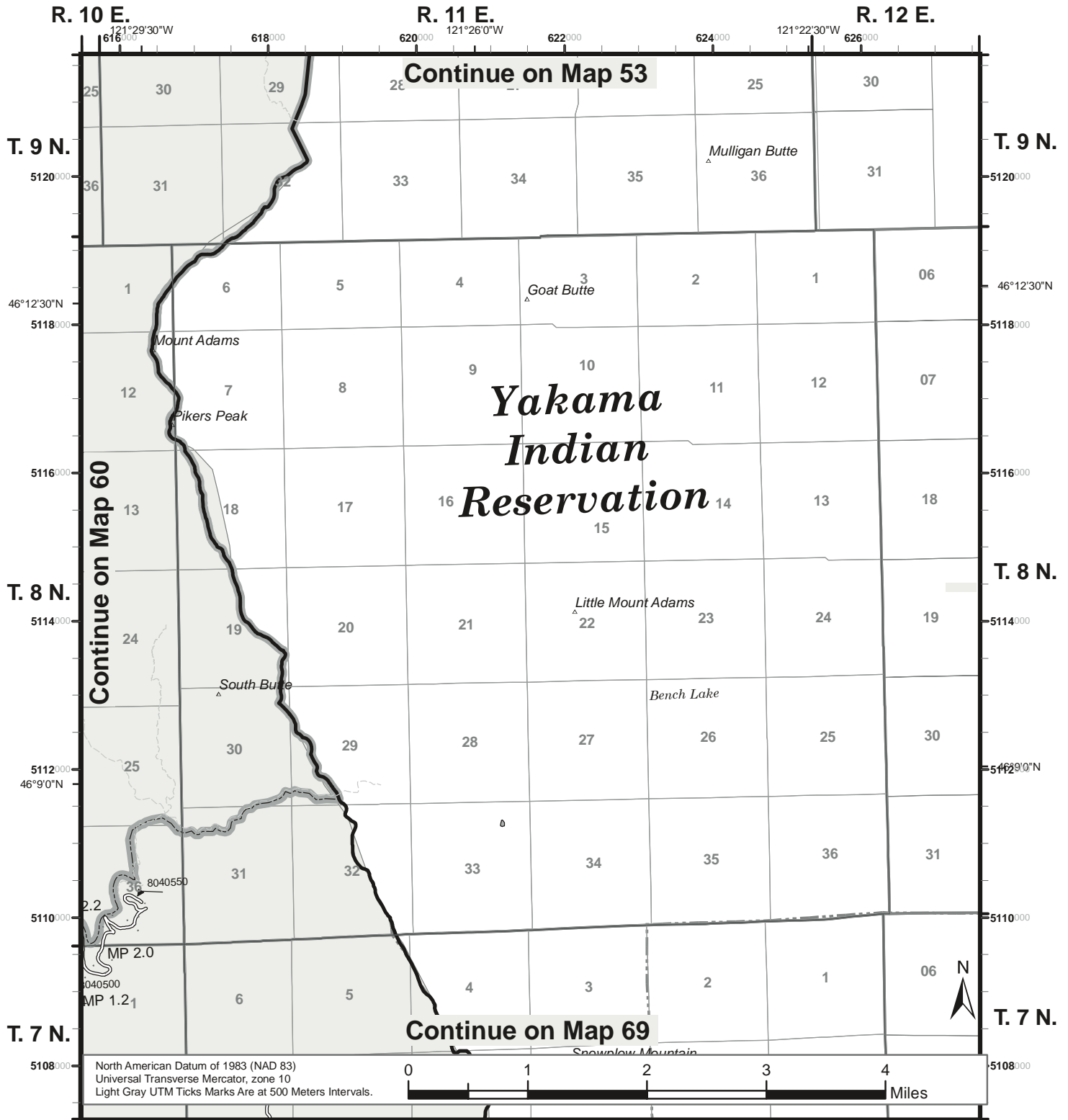
Roads Open to Highway Legal Vehicles Only	Dispersed Camping/Game Retrieval, (DC/GR) Both Sides	Forest or Unit Boundary	FS Campground
Roads Open to All Vehicles	DC/GR, Left Side	National Forest System Lands	Picnic Area
Trails Open to Vehicles 50' or Less in Width	DC/GR, Right Side (See table for DC/GR information)	Non-National Forest System Lands within the National Forest	Motorized Trailhead
Trails Open to Wheeled Vehicles 50' or Less in Width	Interstate	Wilderness	Information Site
Trails Open to Motorcycles Only	Highways, US, State, County	Political Boundary	Peaks
Special Vehicle Designation (See Table)	Other Public Roads	Lakes and Rivers	Milepost Marker
Seasonal Designation (See Table) (Used along with road or trail listed above)	Other Public Trails (non-motorized)	Township and Range Lines	LEGEND
	70333 Short Route Identifier	Section Lines	FS-873-0603

Map 61



Motor Vehicle Use Map 2021

Gifford Pinchot National Forest



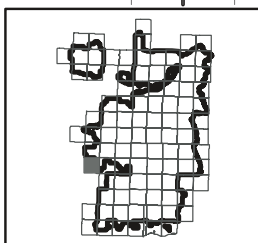
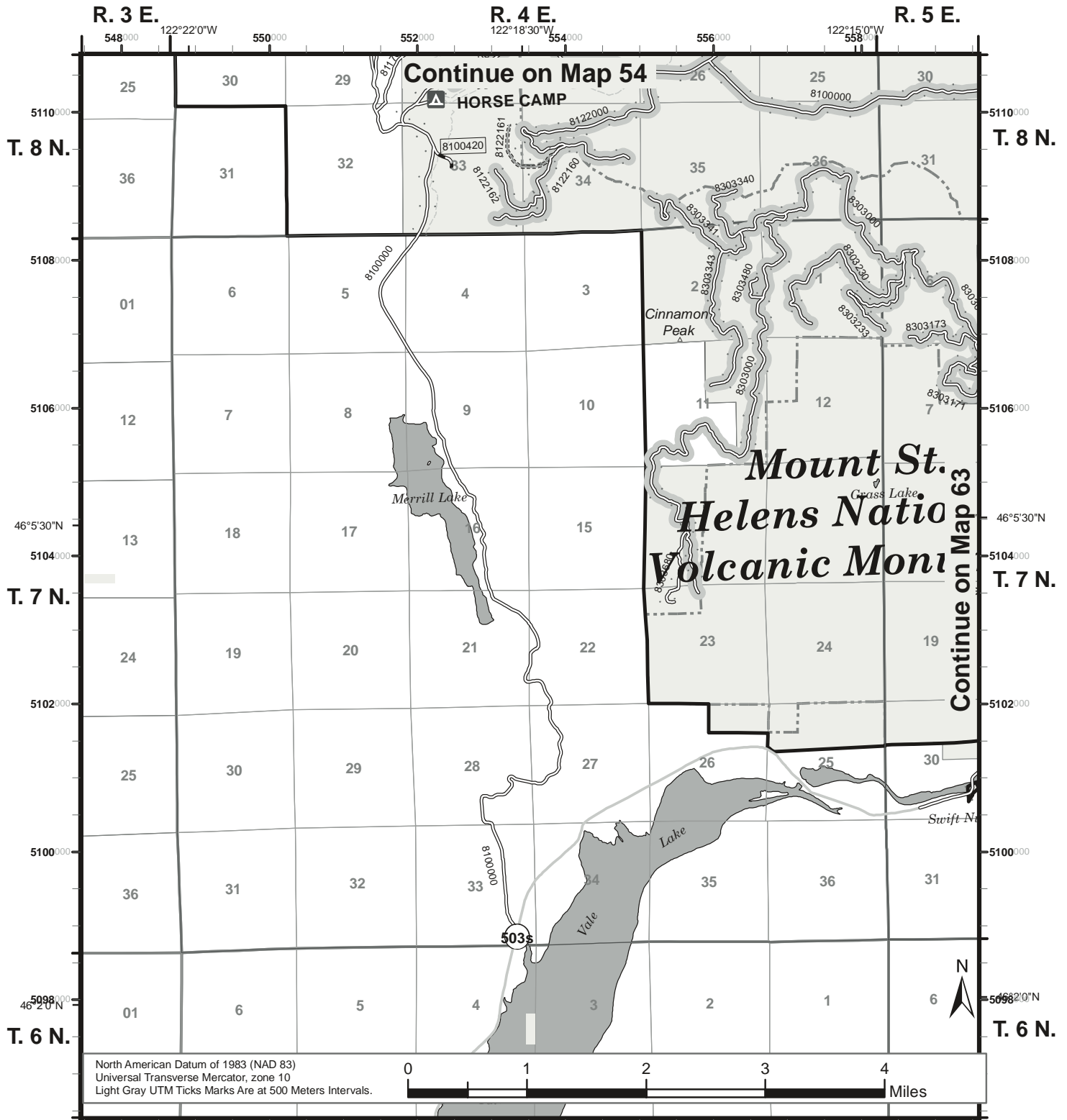
Roads Open to Highway Legal Vehicles Only	Dispersed Camping/Game Retrieval, (DC/GR) Both Sides	Forest or Unit Boundary	FS Campground
Roads Open to All Vehicles	DC/GR, Left Side	National Forest System Lands	Picnic Area
Trails Open to Vehicles 50" or Less in Width	DC/GR, Right Side	Non-National Forest System Lands within the National Forest	Motorized Trailhead
Trails Open to Wheeled Vehicles 50" or Less in Width	(See table for DC/GR information)	Wilderness	Information Site
Trails Open to Motorcycles Only	Interstate	Political Boundary	Peaks
Special Vehicle Designation (See Table)	Highways, US, State, County	Lakes and Rivers	Milepost Marker
Seasonal Designation (See Table)	Other Public Roads	Township and Range Lines	LEGEND
(Used along with road or trail listed above)	Other Public Trails (non-motorized)	Section Lines	FS-873-0603
	70333 Short Route Identifier		

Map 62



Motor Vehicle Use Map 2021

Gifford Pinchot National Forest



<ul style="list-style-type: none"> Roads Open to Highway Legal Vehicles Only Roads Open to All Vehicles Trails Open to Vehicles 50" or Less in Width Trails Open to Wheeled Vehicles 50" or Less in Width Trails Open to Motorcycles Only Special Vehicle Designation (See Table) Seasonal Designation (See Table) (Used along with road or trail listed above) 	<ul style="list-style-type: none"> Dispersed Camping/Game Retrieval, (DC/GR) Both Sides DC/GR, Left Side DC/GR, Right Side (See table for DC/GR information) Interstate Highways, US, State, County Other Public Roads Other Public Trails (non-motorized) 70333 Short Route Identifier 	<ul style="list-style-type: none"> Forest or Unit Boundary National Forest System Lands Non-National Forest System Lands within the National Forest Wilderness Political Boundary Lakes and Rivers Township and Range Lines Section Lines 	<ul style="list-style-type: none"> FS Campground Picnic Area Motorized Trailhead Information Site Peaks Milepost Marker
---	---	---	---

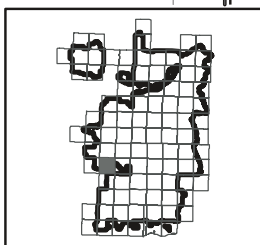
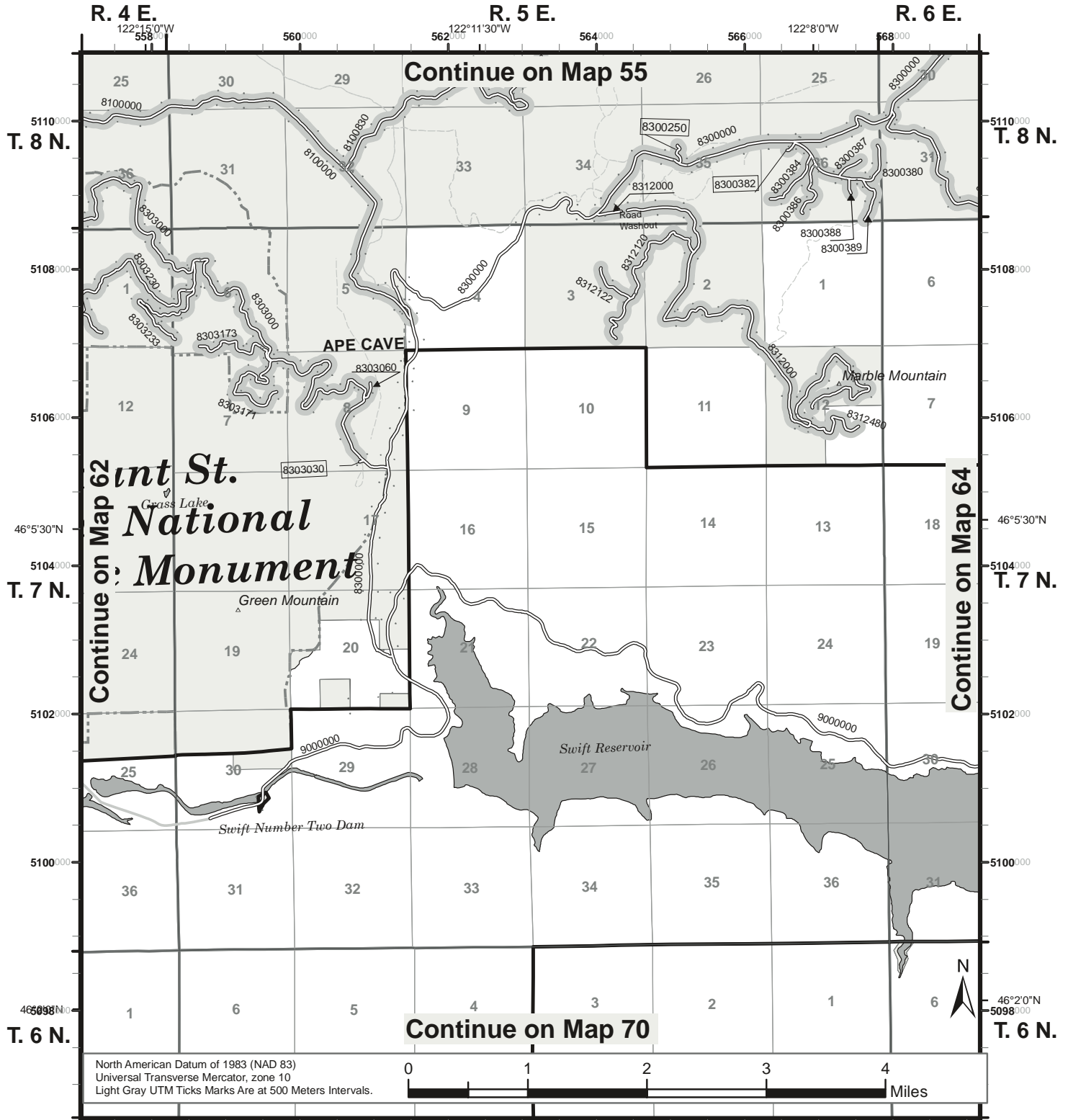
LEGEND
FS-873-0603

Map 63



Motor Vehicle Use Map 2021

Gifford Pinchot National Forest



<ul style="list-style-type: none"> Roads Open to Highway Legal Vehicles Only Roads Open to All Vehicles Trails Open to Vehicles 50" or Less in Width Trails Open to Wheeled Vehicles 50" or Less in Width Trails Open to Motorcycles Only Special Vehicle Designation (See Table) Seasonal Designation (See Table) (Used along with road or trail listed above) 	<ul style="list-style-type: none"> Dispersed Camping/Game Retrieval, (DC/GR) Both Sides DC/GR, Left Side DC/GR, Right Side (See table for DC/GR information) Interstate Highways, US, State, County Other Public Roads Other Public Trails (non-motorized) 70333 Short Route Identifier 	<ul style="list-style-type: none"> Forest or Unit Boundary National Forest System Lands Non-National Forest System Lands within the National Forest Wilderness Political Boundary Lakes and Rivers Township and Range Lines Section Lines 	<ul style="list-style-type: none"> FS Campground Picnic Area Motorized Trailhead Information Site Peaks Milepost Marker
---	---	---	---

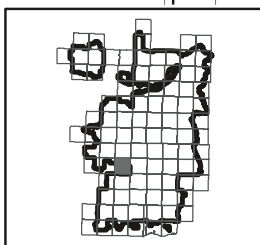
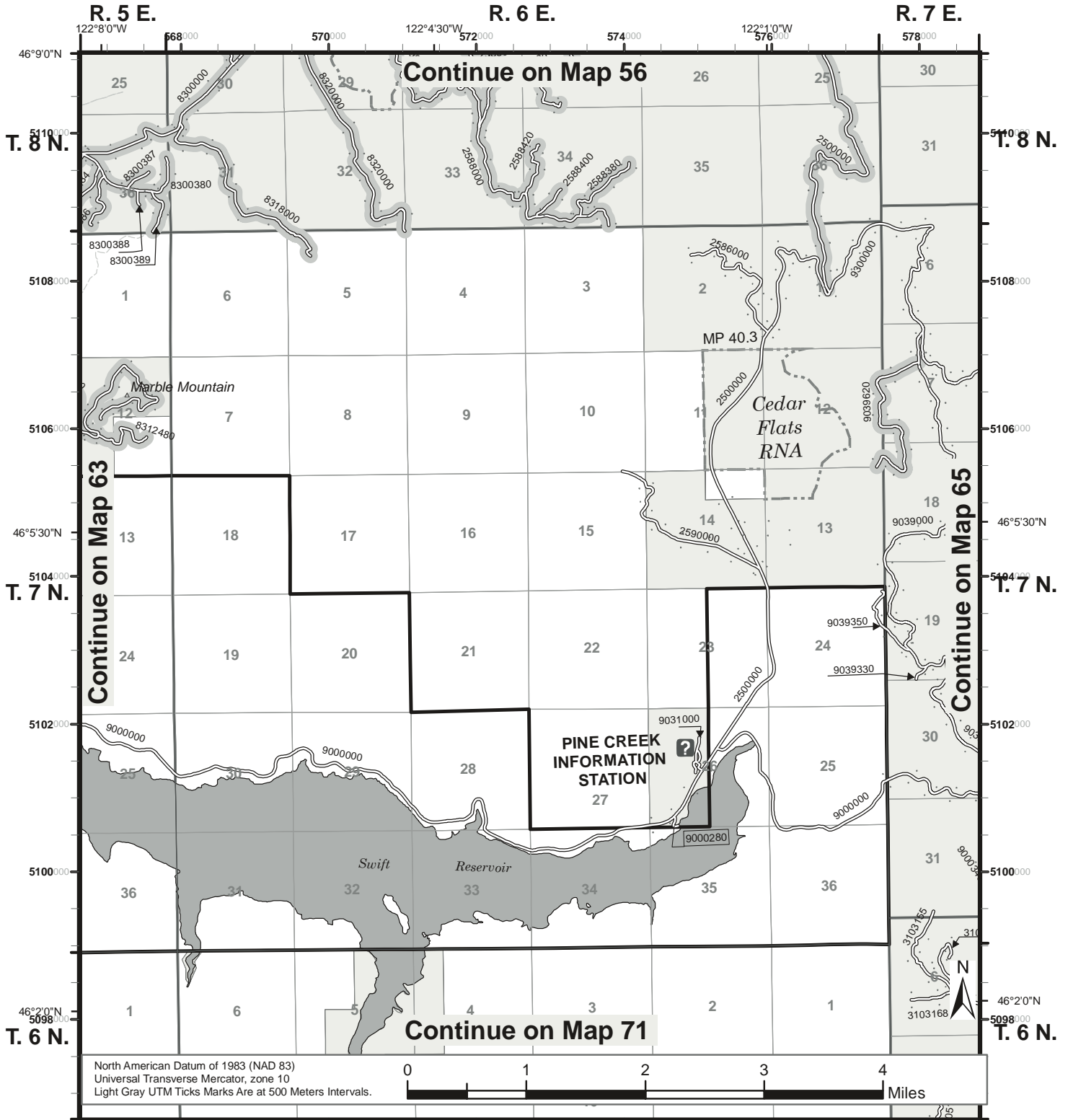
LEGEND
FS-873-0603

Map 64



Motor Vehicle Use Map 2021

Gifford Pinchot National Forest



<ul style="list-style-type: none"> Roads Open to Highway Legal Vehicles Only Roads Open to All Vehicles Trails Open to Vehicles 50" or Less in Width Trails Open to Wheeled Vehicles 50" or Less in Width Trails Open to Motorcycles Only Special Vehicle Designation (See Table) Seasonal Designation (See Table) 	<ul style="list-style-type: none"> Dispersed Camping/Game Retrieval, (DC/GR) Both Sides DC/GR, Left Side DC/GR, Right Side (See table for DC/GR information) Interstate Highways, US, State, County Other Public Roads Other Public Trails (non-motorized) 	<ul style="list-style-type: none"> Forest or Unit Boundary National Forest System Lands Non-National Forest System Lands within the National Forest Wilderness Political Boundary Lakes and Rivers Township and Range Lines Section Lines 	<ul style="list-style-type: none"> FS Campground Picnic Area Motorized Trailhead Information Site Peaks Milepost Marker
---	---	---	---

70333 Short Route Identifier

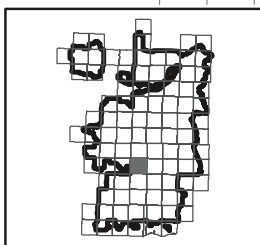
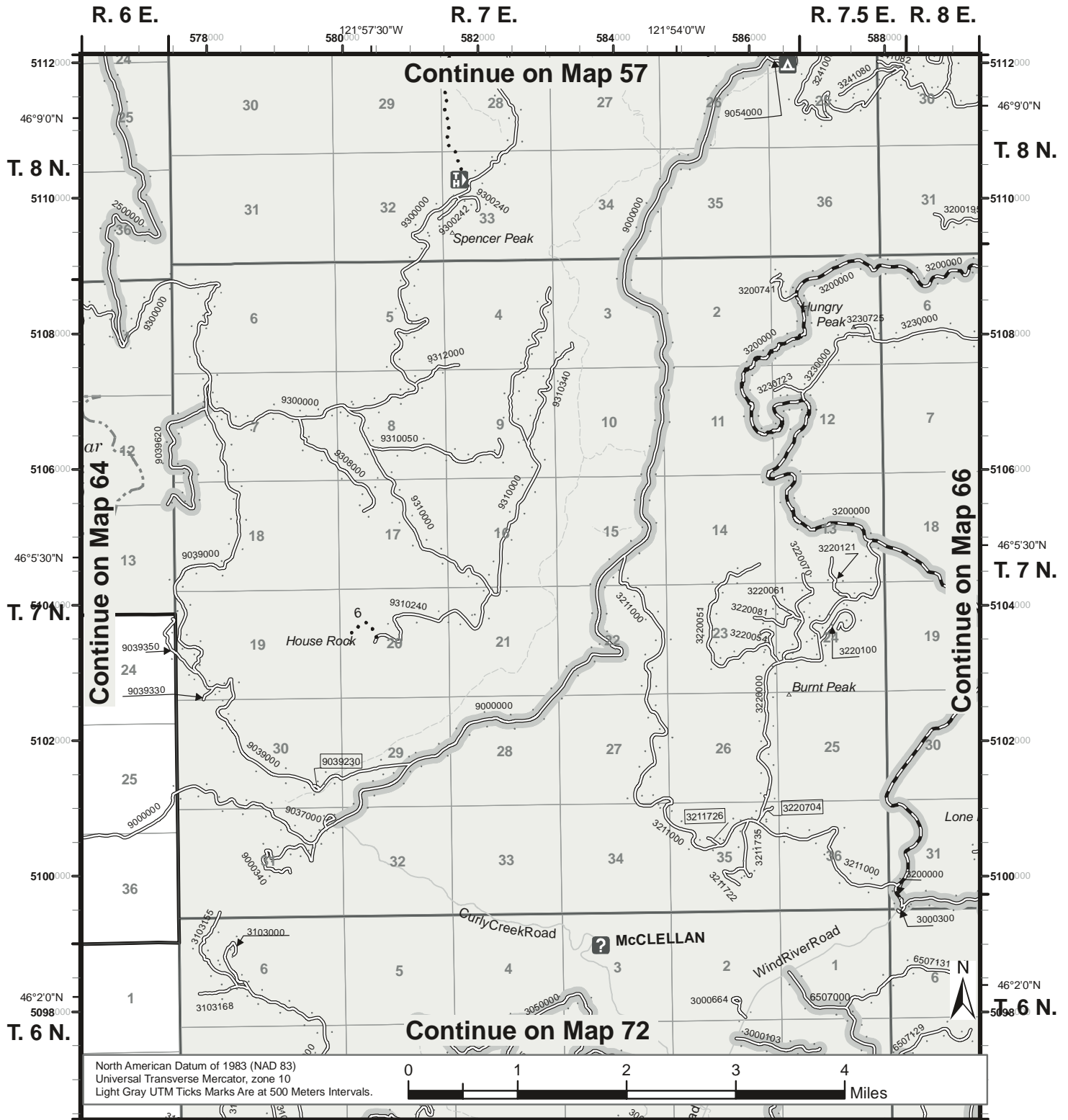
LEGEND
FS-873-0603

Map 65



Motor Vehicle Use Map 2021

Gifford Pinchot National Forest



<ul style="list-style-type: none"> Roads Open to Highway Legal Vehicles Only Roads Open to All Vehicles Trails Open to Vehicles 50" or Less in Width Trails Open to Wheeled Vehicles 50" or Less in Width Trails Open to Motorcycles Only Special Vehicle Designation (See Table) Seasonal Designation (See Table) (Used along with road or trail listed above) 	<ul style="list-style-type: none"> Dispersed Camping/Game Retrieval (DC/GR) Both Sides DC/GR, Left Side DC/GR, Right Side (See table for DC/GR information) Interstate Highways, US, State, County Other Public Roads Other Public Trails (non-motorized) 70333 Short Route Identifier 	<ul style="list-style-type: none"> Forest or Unit Boundary National Forest System Lands Non-National Forest System Lands within the National Forest Wilderness Political Boundary Lakes and Rivers Township and Range Lines Section Lines 	<ul style="list-style-type: none"> FS Campground Picnic Area Motorized Trailhead Information Site Peaks Milepost Marker
--	--	---	---

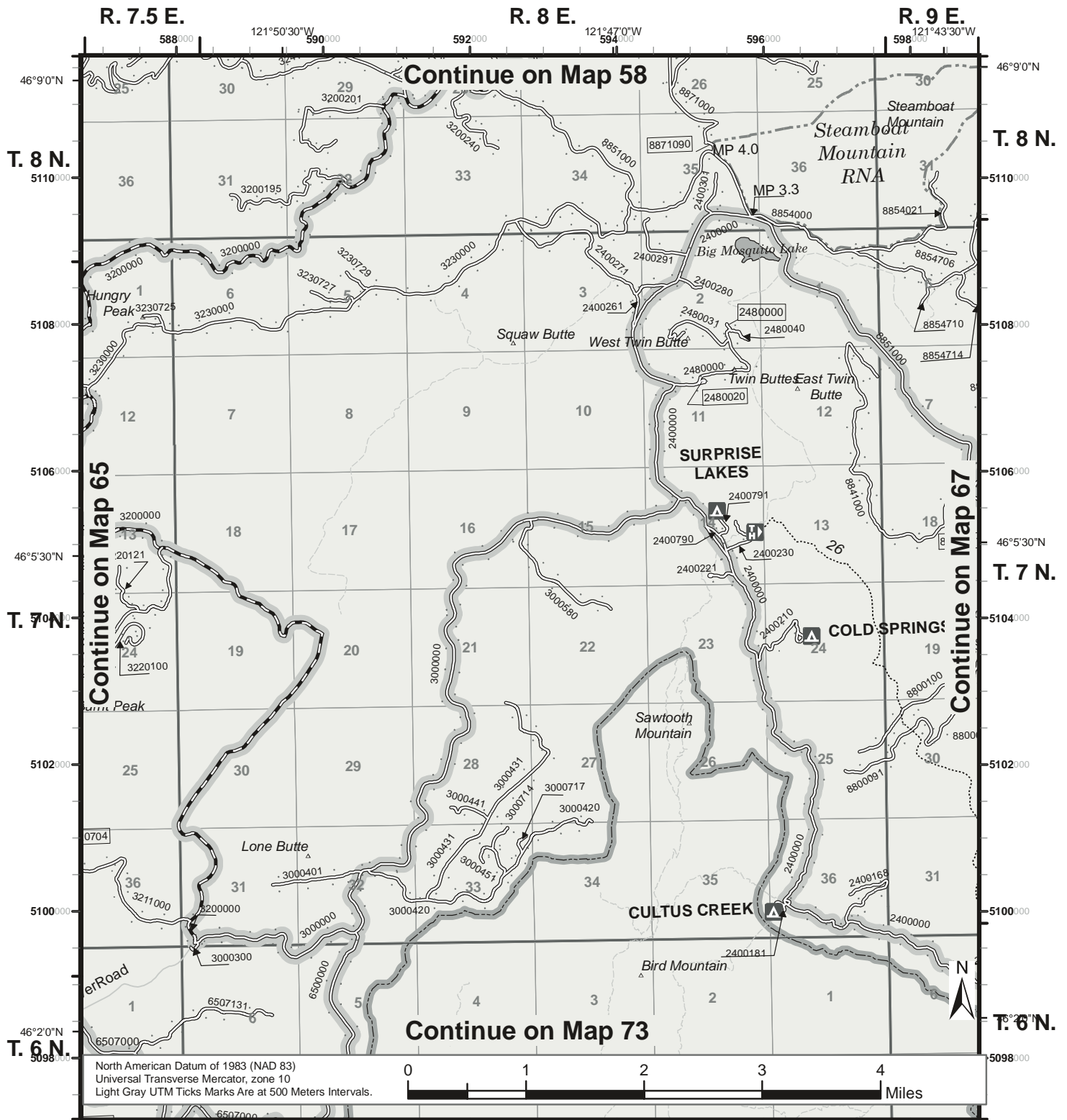
LEGEND
FS-873-0603

Map 66



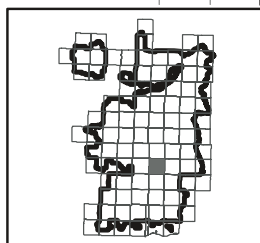
Motor Vehicle Use Map 2021

Gifford Pinchot National Forest



North American Datum of 1983 (NAD 83)
Universal Transverse Mercator, zone 10
Light Gray UTM Ticks Marks Are at 500 Meters Intervals.

0 1 2 3 4 Miles



<ul style="list-style-type: none"> Roads Open to Highway Legal Vehicles Only Roads Open to All Vehicles Trails Open to Vehicles 50" or Less in Width Trails Open to Wheeled Vehicles 50" or Less in Width Trails Open to Motorcycles Only Special Vehicle Designation (See Table) Seasonal Designation (See Table) (Used along with road or trail listed above) 	<ul style="list-style-type: none"> Dispersed Camping/Game Retrieval, (DC/GR) Both Sides DC/GR, Left Side DC/GR, Right Side (See table for DC/GR information) Interstate Highways, US, State, County Other Public Roads Other Public Trails (non-motorized) 70333 Short Route Identifier 	<ul style="list-style-type: none"> Forest or Unit Boundary National Forest System Lands Non-National Forest System Lands within the National Forest Wilderness Political Boundary Lakes and Rivers Township and Range Lines Section Lines 	<ul style="list-style-type: none"> FS Campground Picnic Area Motorized Trailhead Information Site Peaks Milepost Marker
---	---	---	---

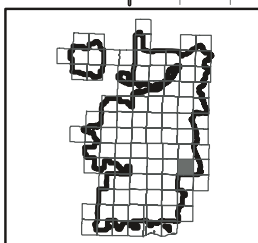
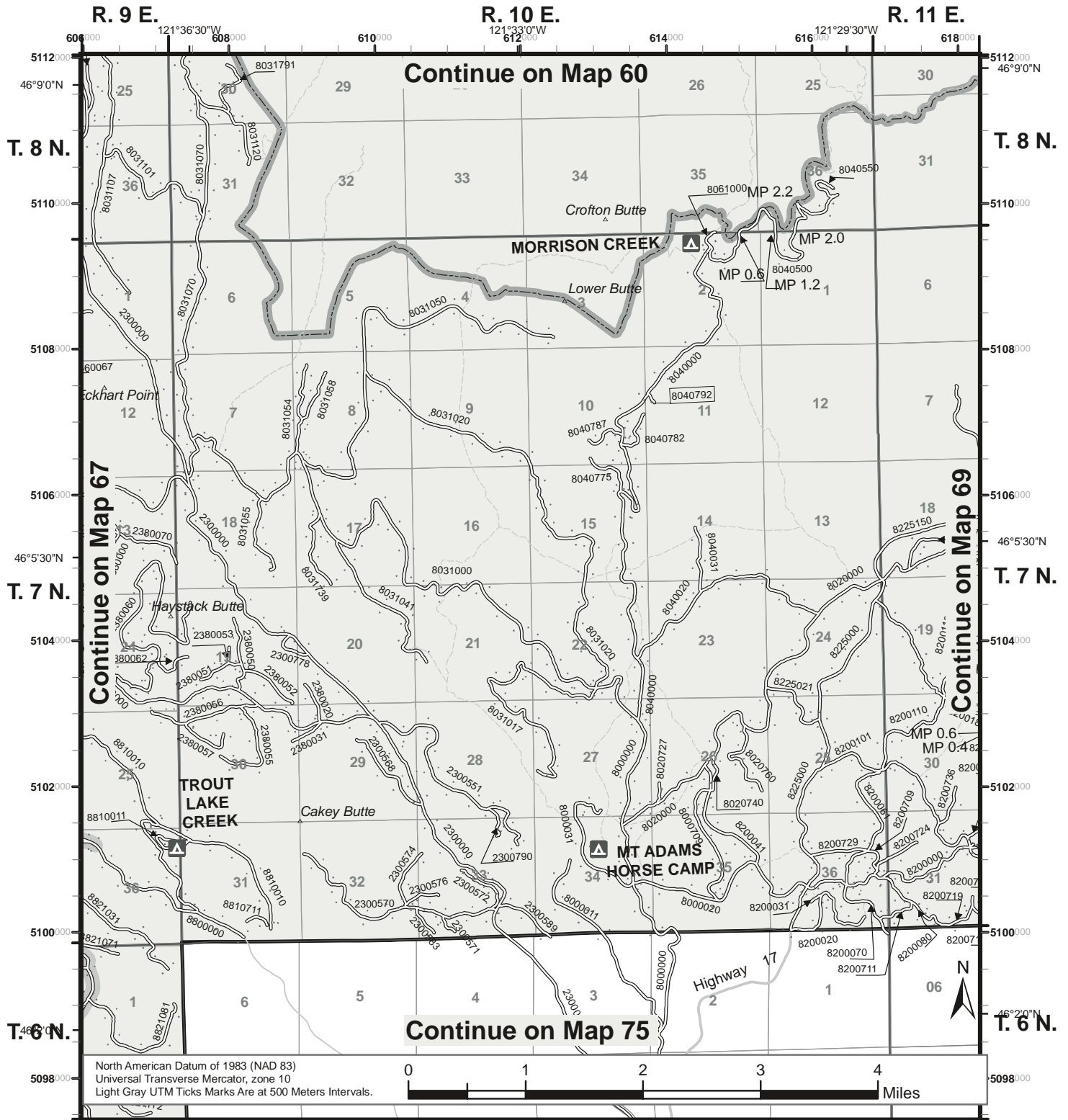
LEGEND
FS-873-0603

Map 68



Motor Vehicle Use Map 2021

Gifford Pinchot National Forest



<ul style="list-style-type: none"> Roads Open to Highway Legal Vehicles Only Roads Open to All Vehicles Trails Open to Vehicles 50" or Less in Width Trails Open to Wheeled Vehicles 50" or Less in Width Trails Open to Motorcycles Only Special Vehicle Designation (See Table) Seasonal Designation (See Table) 	<ul style="list-style-type: none"> Dispersed Camping/Game Retrieval, (DC/GR) Both Sides DC/GR, Left Side DC/GR, Right Side (See table for DC/GR information) Interstate Highways, US, State, County Other Public Roads Other Public Trails (non-motorized) Short Route Identifier 	<ul style="list-style-type: none"> Forest or Unit Boundary National Forest System Lands Non-National Forest System Lands within the National Forest Wilderness Political Boundary Lakes and Rivers Township and Range Lines Section Lines 	<ul style="list-style-type: none"> FS Campground Picnic Area Motorized Trailhead Information Site Peaks Milepost Marker
---	---	---	---

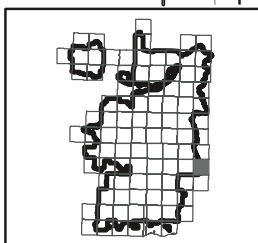
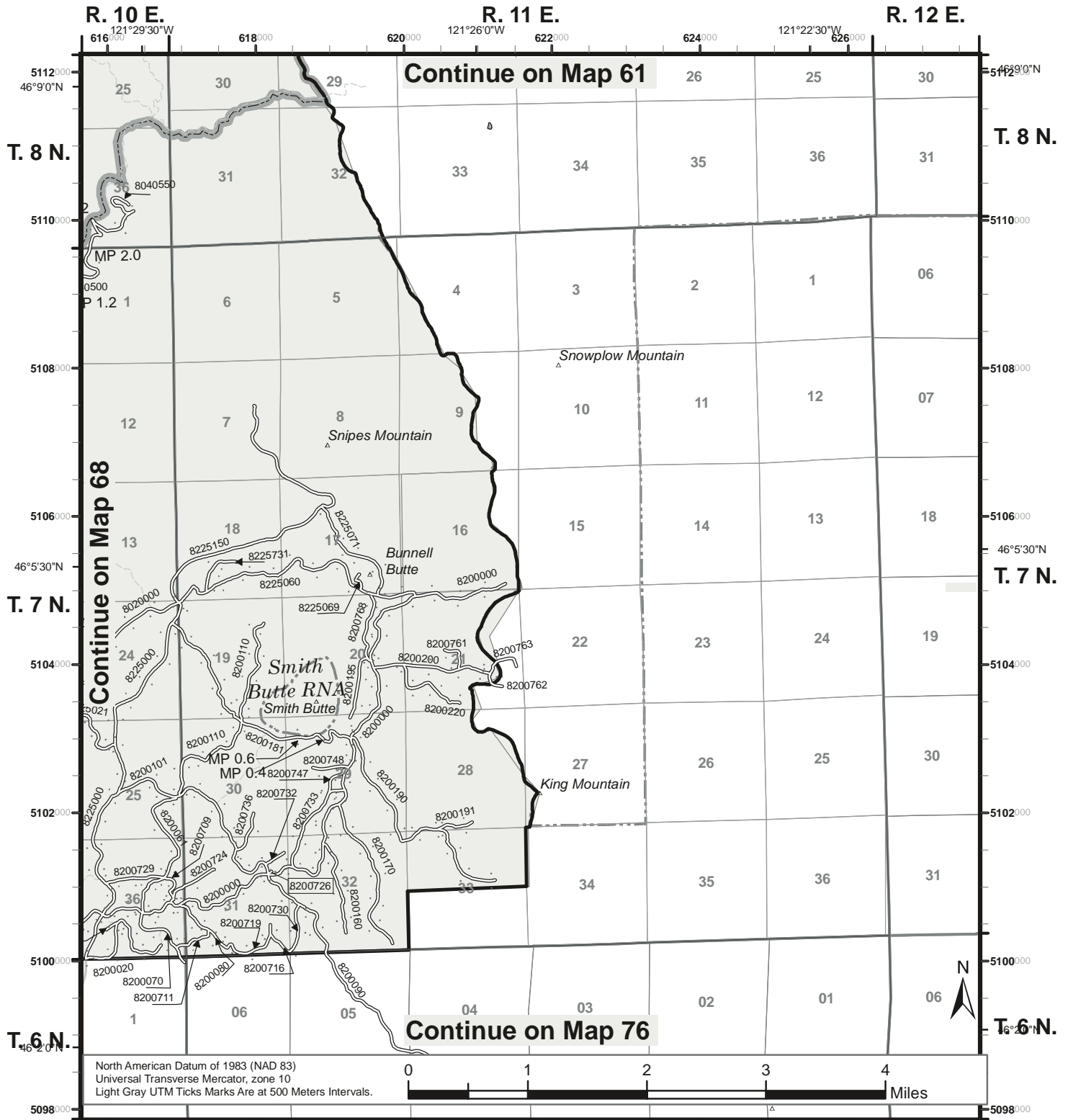
LEGEND
FS-873-0603

Map 69



Motor Vehicle Use Map 2021

Gifford Pinchot National Forest



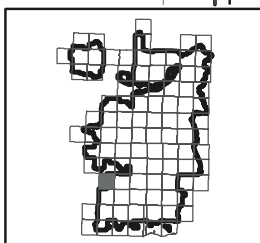
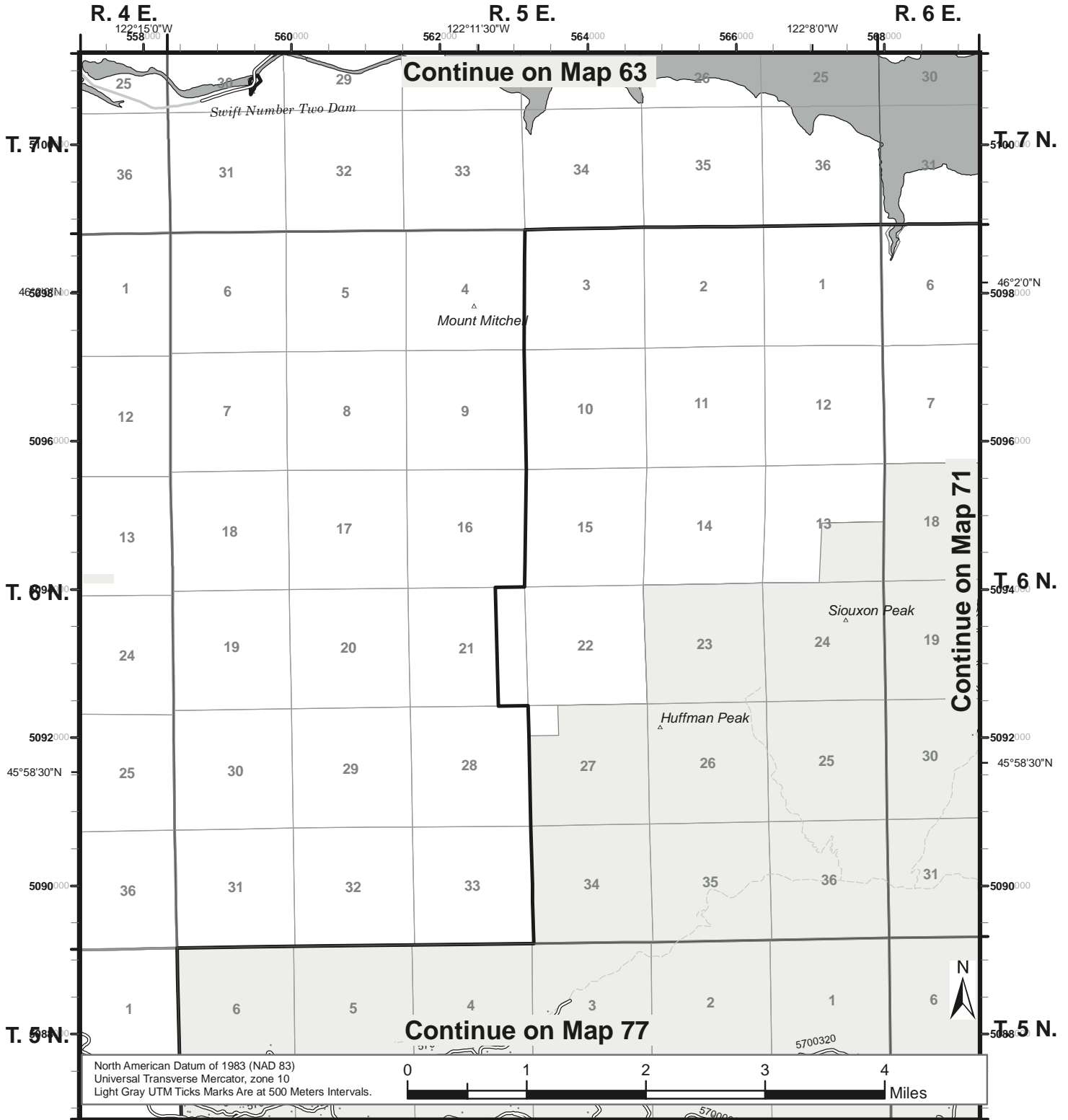
Roads Open to Highway Legal Vehicles Only	Dispersed Camping/Game Retrieval, (DC/GR) Both Sides	Forest or Unit Boundary	FS Campground
Roads Open to All Vehicles	DC/GR, Left Side	National Forest System Lands	Picnic Area
Trails Open to Vehicles 50" or Less in Width	DC/GR, Right Side	Non-National Forest System Lands within the National Forest	Motorized Trailhead
Trails Open to Wheeled Vehicles 50" or Less in Width	(See table for DC/GR information)	Wilderness	Information Site
Trails Open to Motorcycles Only	Interstate	Political Boundary	Peaks
Special Vehicle Designation (See Table)	Highways, US, State, County	Lakes and Rivers	Milepost Marker
Seasonal Designation (See Table)	Other Public Roads	Township and Range Lines	LEGEND
(Used along with road or trail listed above)	Other Public Trails (non-motorized)	Section Lines	FS-873-0603
70333 Short Route Identifier			

Map 70



Motor Vehicle Use Map 2021

Gifford Pinchot National Forest



<ul style="list-style-type: none"> Roads Open to Highway Legal Vehicles Only Roads Open to All Vehicles Trails Open to Vehicles 50" or Less in Width Trails Open to Wheeled Vehicles 50" or Less in Width Trails Open to Motorcycles Only Special Vehicle Designation (See Table) Seasonal Designation (See Table) (Used along with road or trail listed above) 	<ul style="list-style-type: none"> Dispersed Camping/Game Retrieval, (DC/GR) Both Sides DC/GR, Left Side DC/GR, Right Side (See table for DC/GR information) Interstate Highways, US, State, County Other Public Roads Other Public Trails (non-motorized) 70333 Short Route Identifier 	<ul style="list-style-type: none"> Forest or Unit Boundary National Forest System Lands Non-National Forest System Lands within the National Forest Wilderness Political Boundary Lakes and Rivers Township and Range Lines Section Lines 	<ul style="list-style-type: none"> FS Campground Picnic Area Motorized Trailhead Information Site Peaks Milepost Marker
---	---	---	---

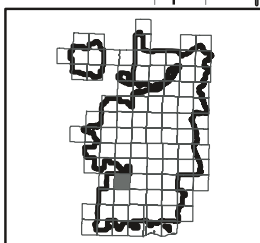
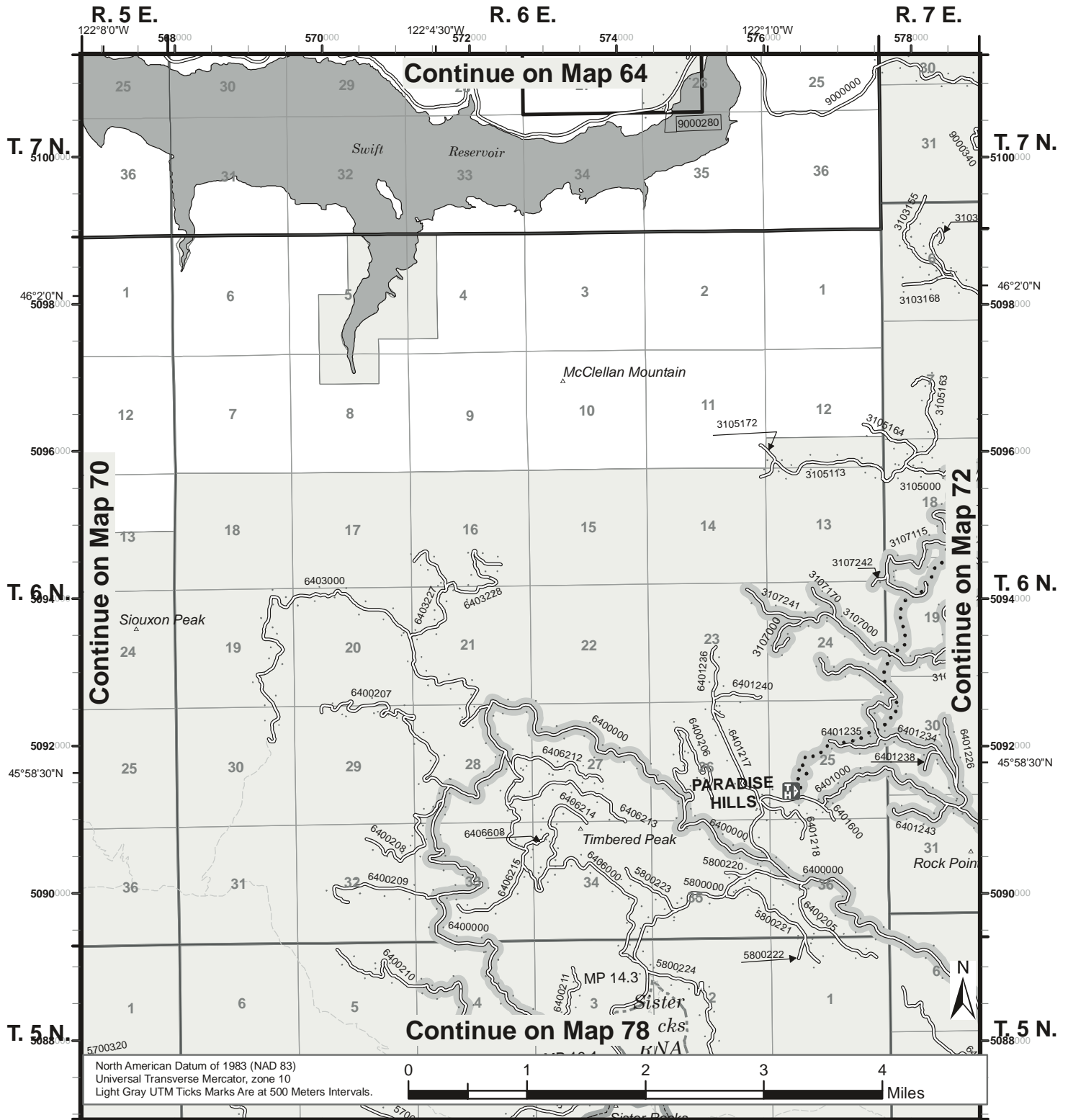
LEGEND
FS-873-0603

Map 71



Motor Vehicle Use Map 2021

Gifford Pinchot National Forest



<ul style="list-style-type: none"> Roads Open to Highway Legal Vehicles Only Roads Open to All Vehicles Trails Open to Vehicles 50" or Less in Width Trails Open to Wheeled Vehicles 50" or Less in Width Trails Open to Motorcycles Only Special Vehicle Designation (See Table) Seasonal Designation (See Table) 	<ul style="list-style-type: none"> Dispersed Camping/Game Retrieval, (DC/GR) Both Sides DC/GR, Left Side DC/GR, Right Side (See table for DC/GR information) Interstate Highways, US, State, County Other Public Roads Other Public Trails (non-motorized) Short Route Identifier 	<ul style="list-style-type: none"> Forest or Unit Boundary National Forest System Lands Non-National Forest System Lands within the National Forest Wilderness Political Boundary Lakes and Rivers Township and Range Lines Section Lines 	<ul style="list-style-type: none"> FS Campground Picnic Area Motorized Trailhead Information Site Peaks Milepost Marker
---	---	---	---

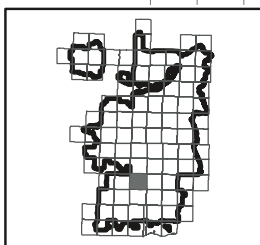
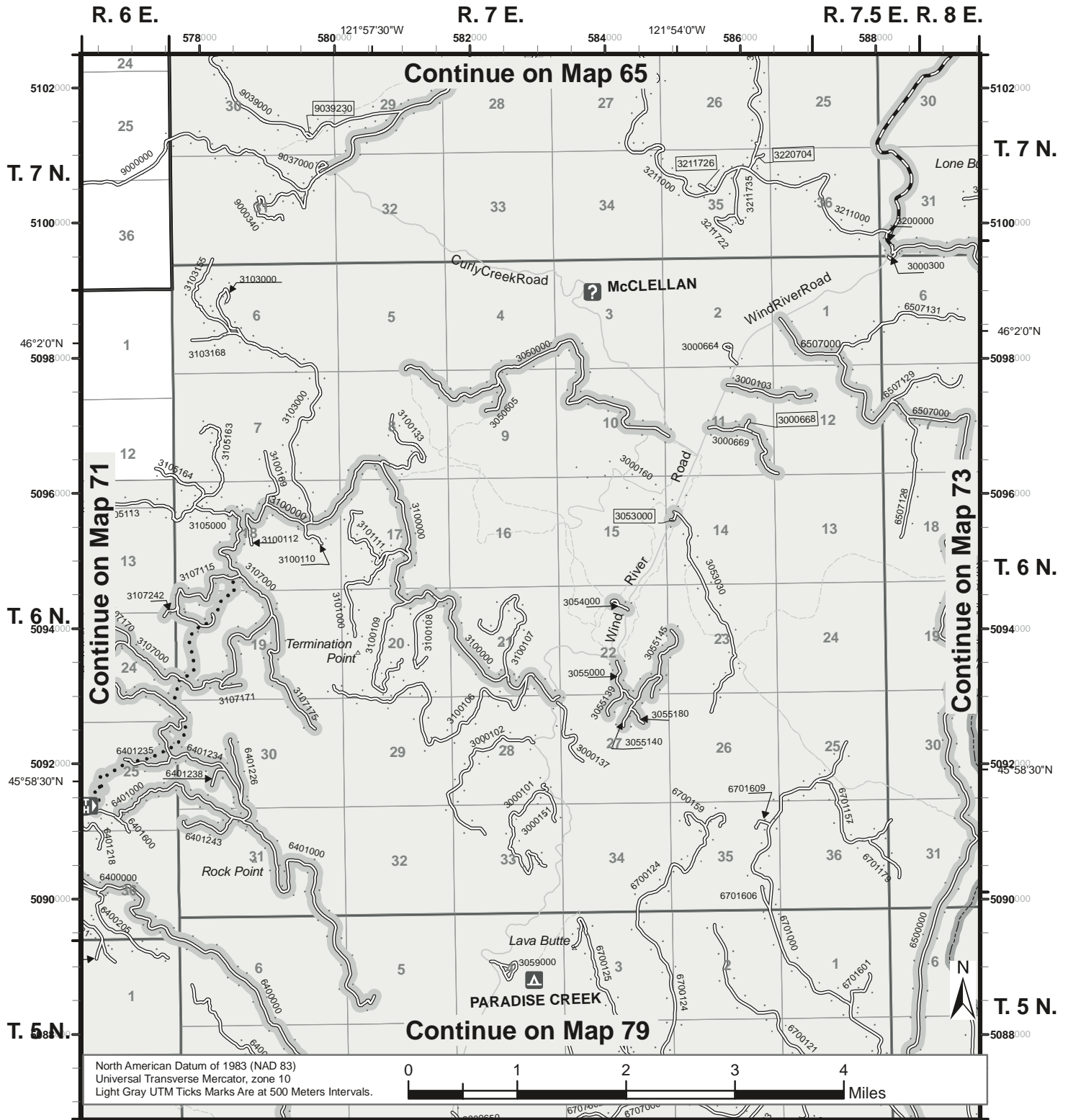
LEGEND
FS-873-0603

Map 72



Motor Vehicle Use Map 2021

Gifford Pinchot National Forest



<ul style="list-style-type: none"> Roads Open to Highway Legal Vehicles Only Roads Open to All Vehicles Trails Open to Vehicles 50" or Less in Width Trails Open to Wheeled Vehicles 50" or Less in Width Trails Open to Motorcycles Only Special Vehicle Designation (See Table) Seasonal Designation (See Table) (Used along with road or trail listed above) 	<ul style="list-style-type: none"> Dispersed Camping/Game Retrieval, (DC/GR) Both Sides DC/GR, Left Side DC/GR, Right Side (See table for DC/GR information) Interstate Highways, US, State, County Other Public Roads Other Public Trails (non-motorized) Short Route Identifier 	<ul style="list-style-type: none"> Forest or Unit Boundary National Forest System Lands Non-National Forest System Lands within the National Forest Wilderness Political Boundary Lakes and Rivers Township and Range Lines Section Lines 	<ul style="list-style-type: none"> FS Campground Picnic Area Motorized Trailhead Information Site Peaks Milepost Marker
--	---	---	---

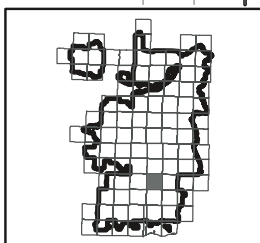
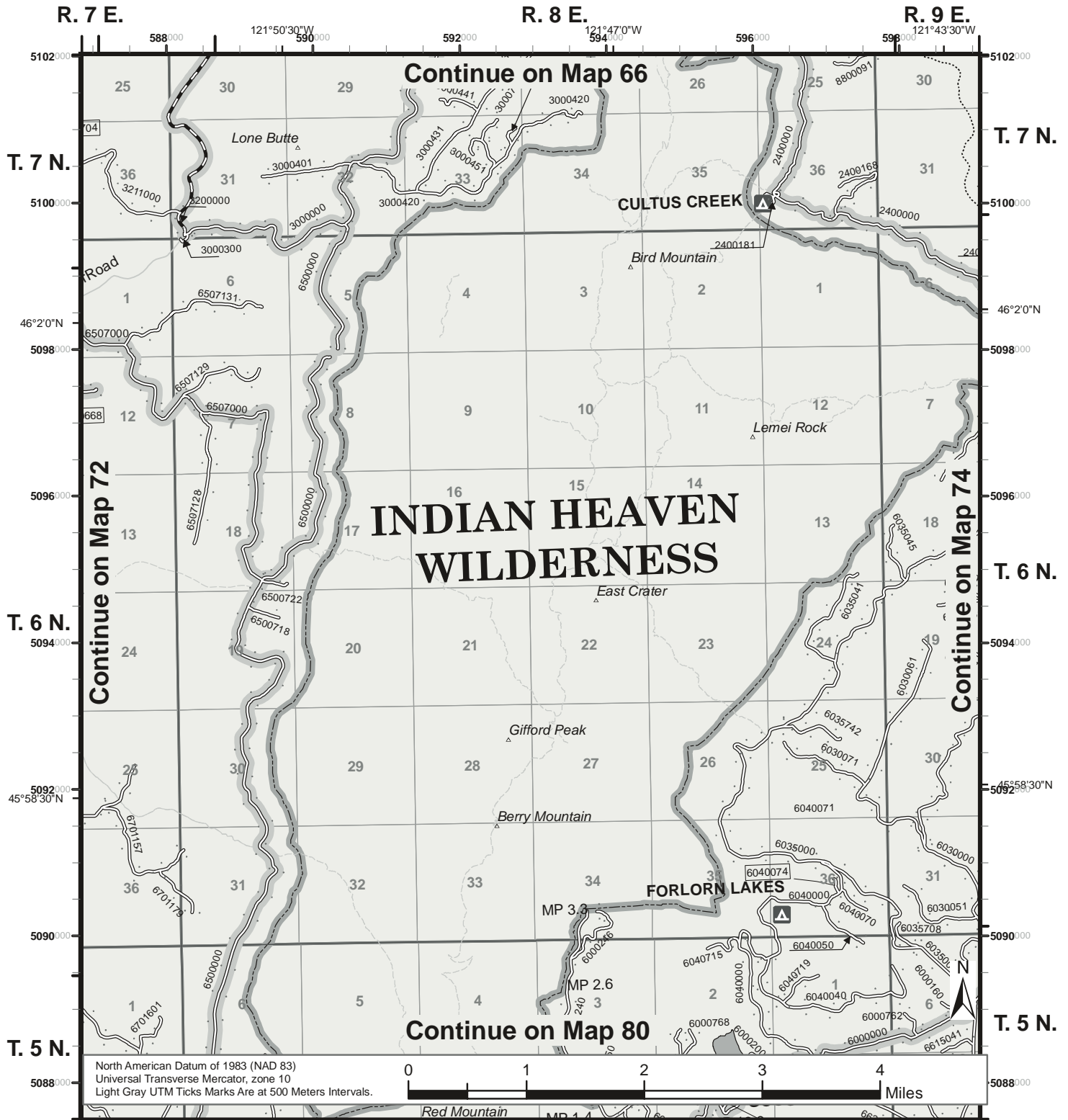
LEGEND
 FS-873-0603

Map 73



Motor Vehicle Use Map 2021

Gifford Pinchot National Forest



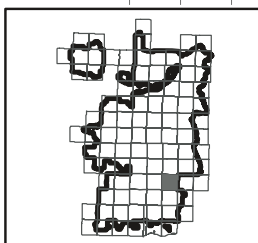
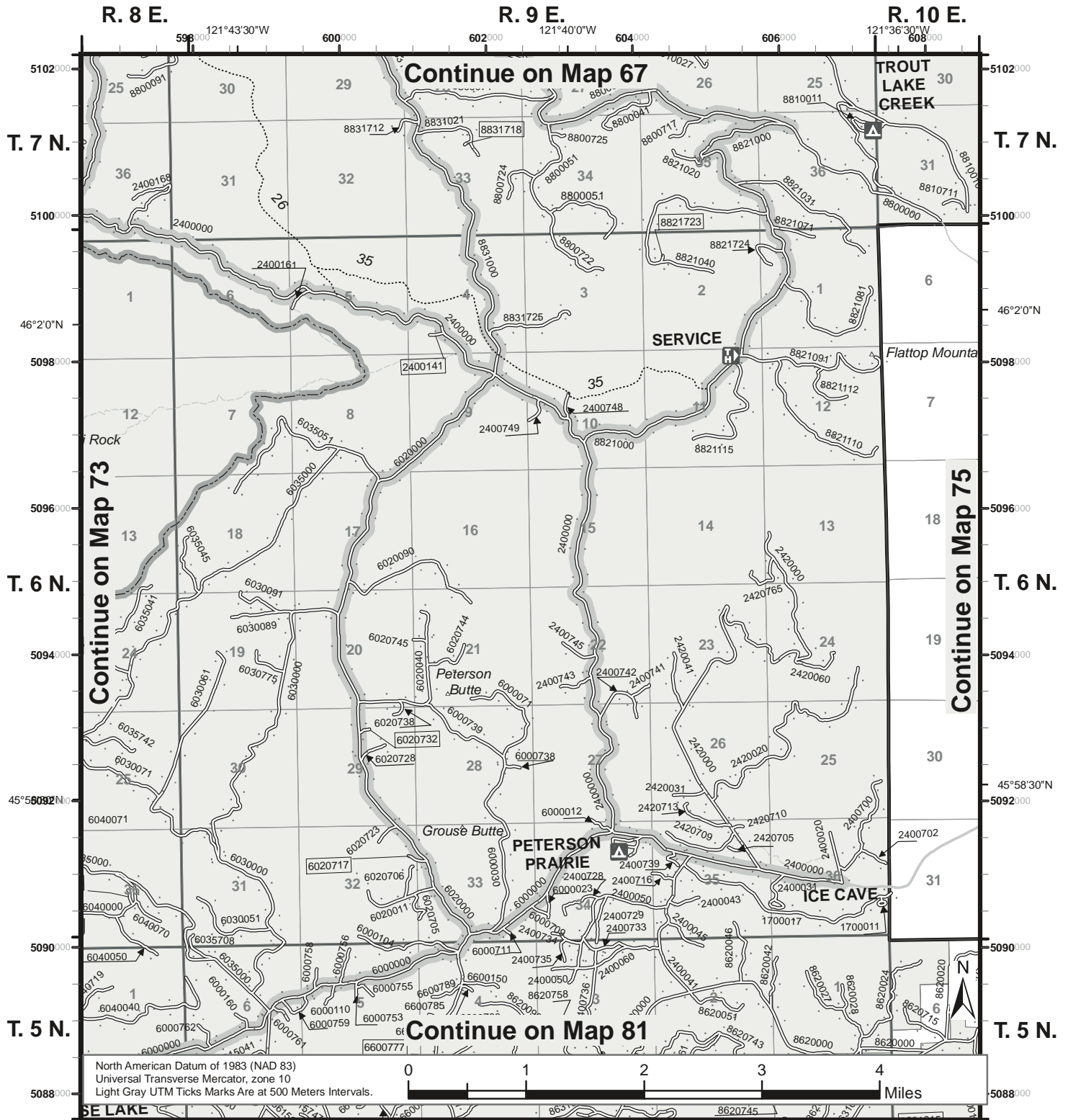
Roads Open to Highway Legal Vehicles Only	Dispersed Camping/Game Retrieval, (DC/GR) Both Sides	Forest or Unit Boundary	FS Campground
Roads Open to All Vehicles	DC/GR, Left Side	National Forest System Lands	Picnic Area
Trails Open to Vehicles 50" or Less in Width	DC/GR, Right Side	Non-National Forest System Lands within the National Forest	Motorized Trailhead
Trails Open to Wheeled Vehicles 50" or Less in Width	(See table for DC/GR information)	Wilderness	Information Site
Trails Open to Motorcycles Only	Interstate	Political Boundary	Peaks
Special Vehicle Designation (See Table)	Highways, US, State, County	Lakes and Rivers	Milepost Marker
Seasonal Designation (See Table)	Other Public Roads	Township and Range Lines	LEGEND
(Used along with road or trail listed above)	Other Public Trails (non-motorized)	Section Lines	FS-873-0603
	70333 Short Route Identifier		

Map 74



Motor Vehicle Use Map 2021

Gifford Pinchot National Forest



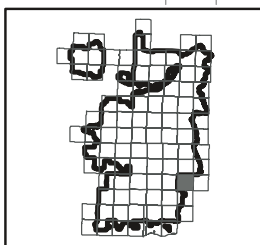
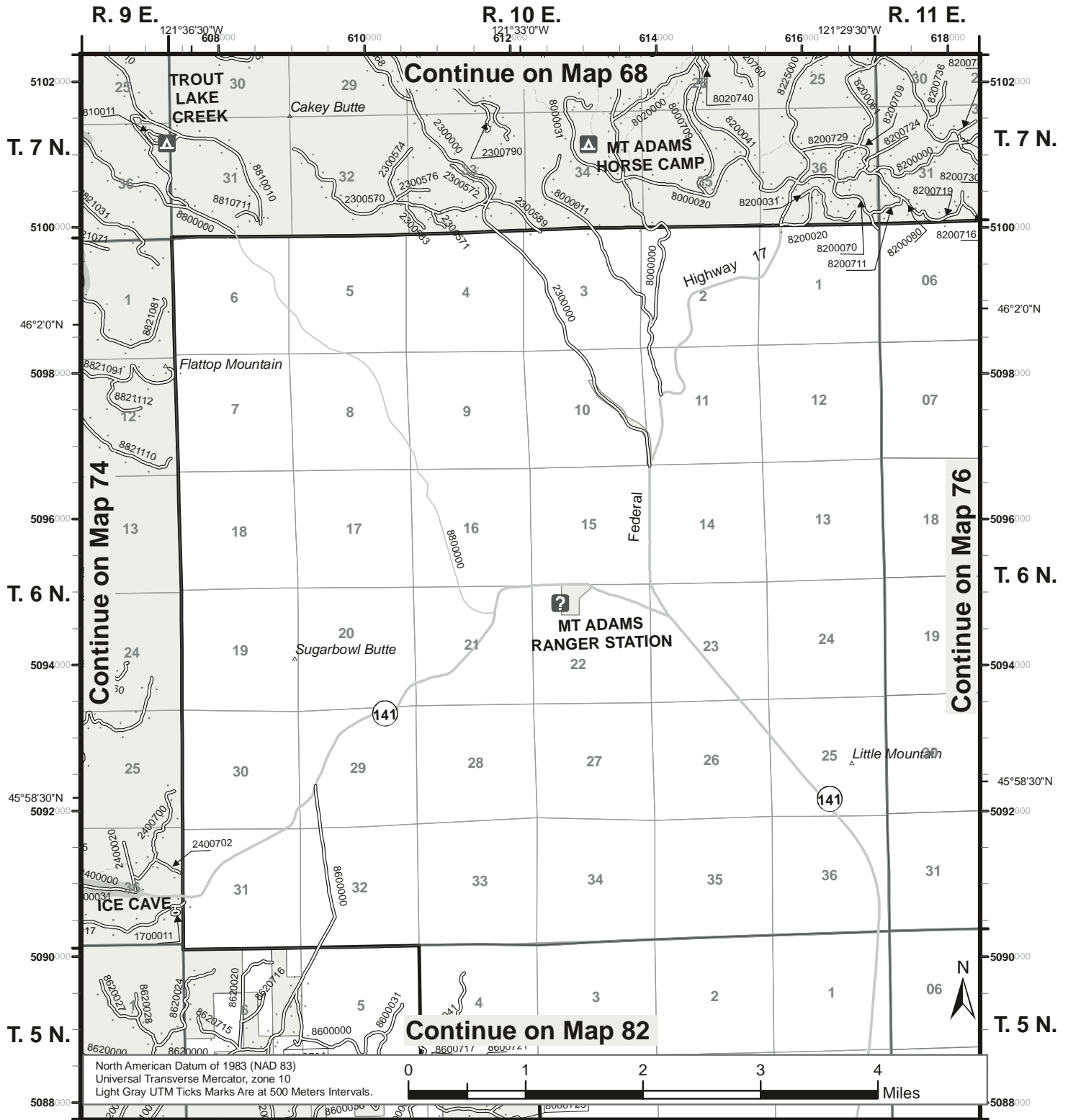
Roads Open to Highway Legal Vehicles Only	Dispersed Camping/Game Retrieval, (DC/GR) Both Sides	Forest or Unit Boundary	FS Campground
Roads Open to All Vehicles	DC/GR, Left Side	National Forest System Lands	Picnic Area
Trails Open to Vehicles 50" or Less in Width	DC/GR, Right Side	Non-National Forest System Lands within the National Forest	Motorized Trailhead
Trails Open to Wheeled Vehicles 50" or Less in Width	(See table for DC/GR information)	Wilderness	Information Site
Trails Open to Motorcycles Only	Interstate	Political Boundary	Peaks
Special Vehicle Designation (See Table)	Highways, US, State, County	Lakes and Rivers	Milepost Marker
Seasonal Designation (See Table) (Used along with road or trail listed above)	Other Public Roads	Township and Range Lines	LEGEND
	Other Public Trails (non-motorized)	Section Lines	FS-873-0603
	70333 Short Route Identifier		

Map 75



Motor Vehicle Use Map 2021

Gifford Pinchot National Forest



Roads Open to Highway Legal Vehicles Only	Dispersed Camping/Game Retrieval, (DC/GR) Both Sides	Forest or Unit Boundary	FS Campground
Roads Open to All Vehicles	DC/GR, Left Side	National Forest System Lands	Picnic Area
Trails Open to Vehicles 50' or Less in Width	DC/GR, Right Side (See table for DC/GR information)	Non-National Forest System Lands within the National Forest	Motorized Trailhead
Trails Open to Wheeled Vehicles 50' or Less in Width	Interstate	Wilderness	Information Site
Trails Open to Motorcycles Only	Highways, US, State, County	Political Boundary	Peaks
Special Vehicle Designation (See Table)	Other Public Roads	Lakes and Rivers	Milepost Marker
Seasonal Designation (See Table) (Used along with road or trail listed above)	Other Public Trails (non-motorized)	Township and Range Lines	Milepost Marker
	Short Route Identifier	Section Lines	

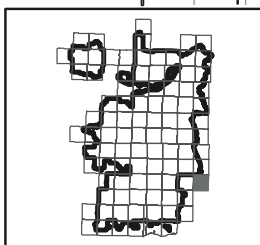
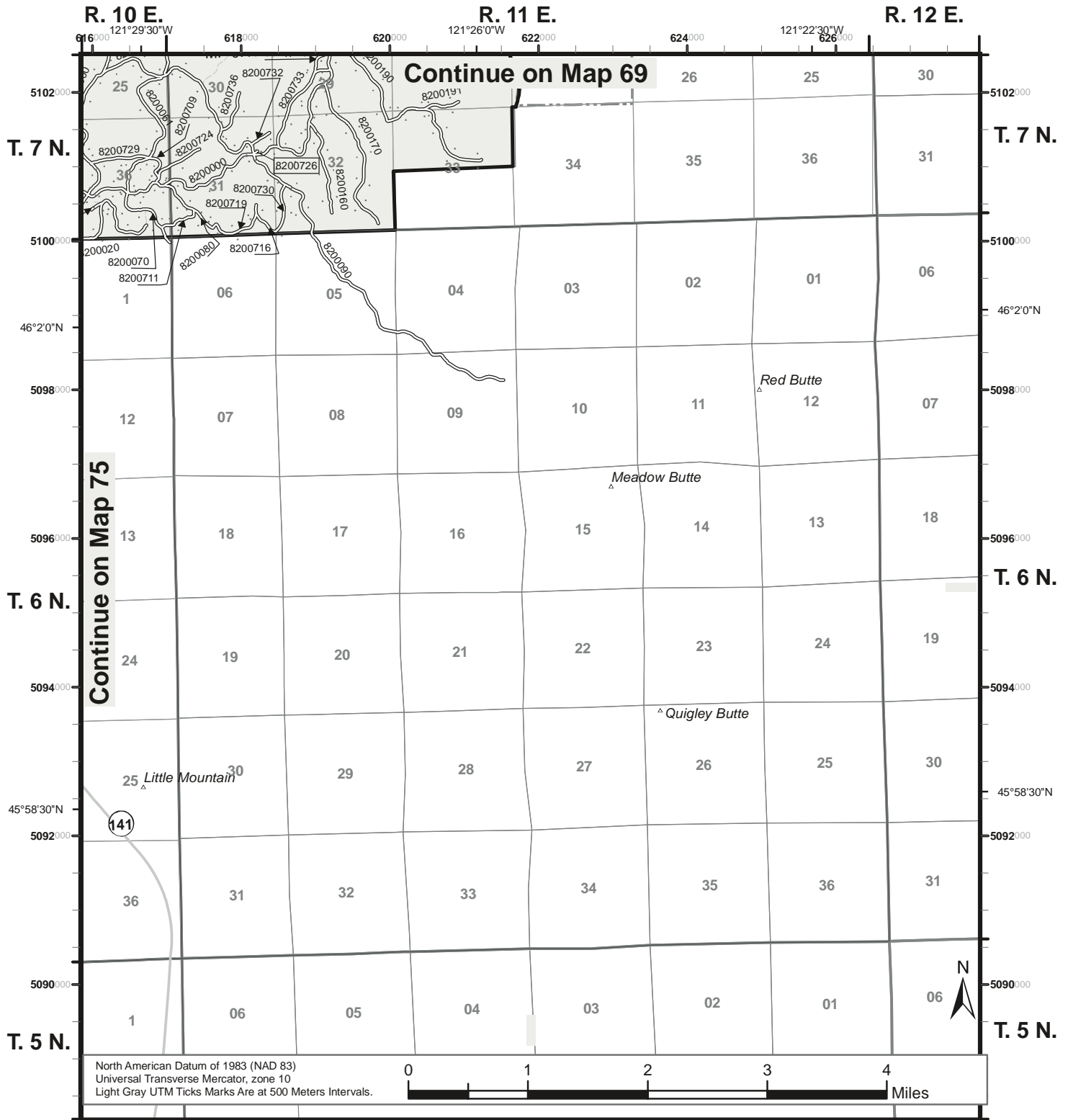
LEGEND
FS-873-0603

Map 76



Motor Vehicle Use Map 2021

Gifford Pinchot National Forest



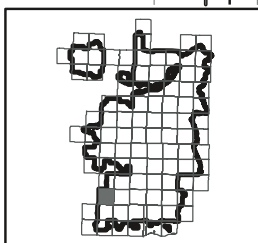
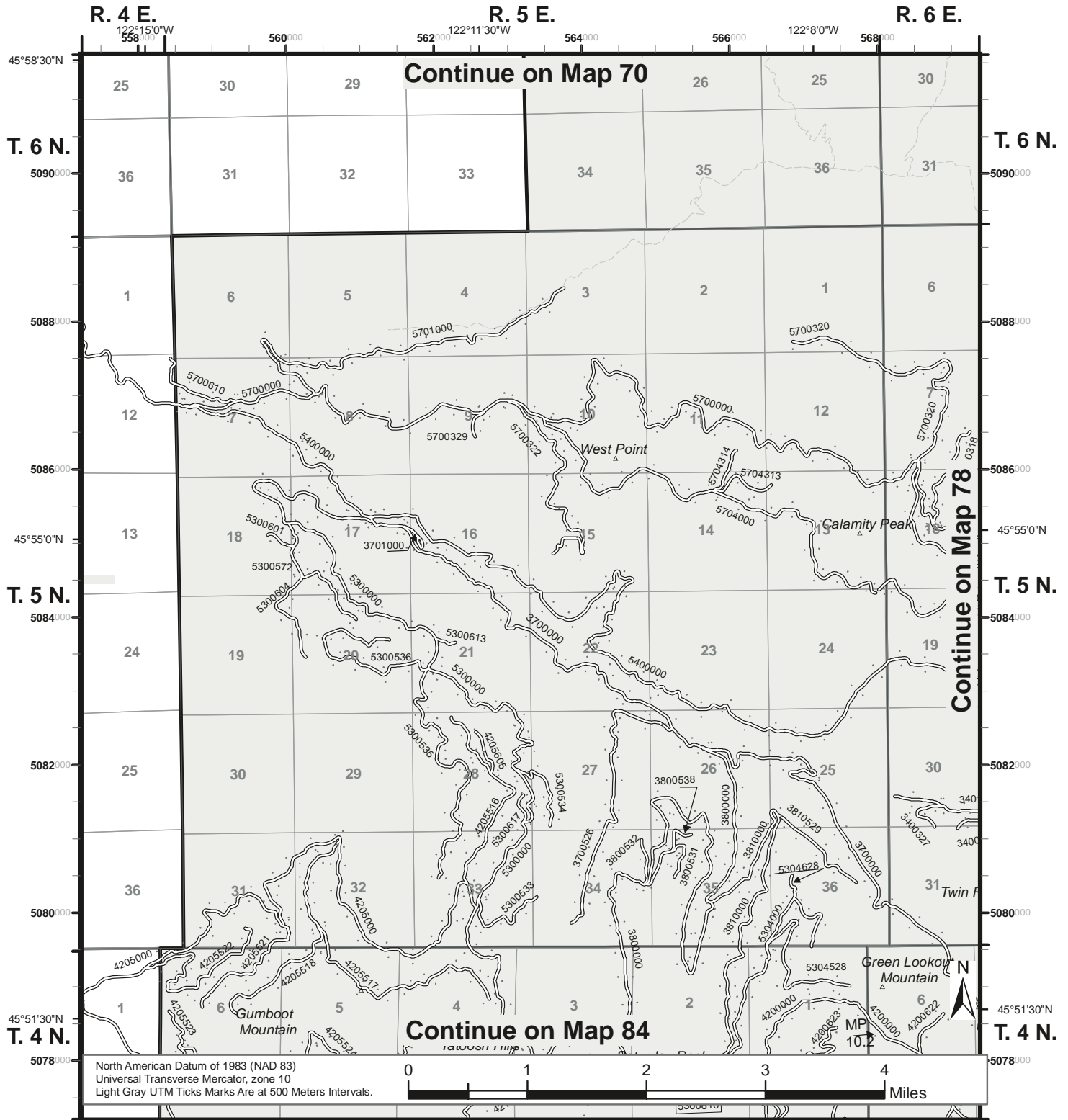
Roads Open to Highway Legal Vehicles Only	Dispersed Camping/Game Retrieval, (DC/GR) Both Sides	Forest or Unit Boundary	FS Campground
Roads Open to All Vehicles	DC/GR, Left Side	National Forest System Lands	Picnic Area
Trails Open to Vehicles 50' or Less in Width	DC/GR, Right Side	Non-National Forest System Lands within the National Forest	Motorized Trailhead
Trails Open to Wheeled Vehicles 50' or Less in Width	(See table for DC/GR information)	Wilderness	Information Site
Trails Open to Motorcycles Only	Interstate	Political Boundary	Peaks
Special Vehicle Designation (See Table)	Highways, US, State, County	Lakes and Rivers	Milepost Marker
Seasonal Designation (See Table)	Other Public Roads	Township and Range Lines	LEGEND
(Used along with road or trail listed above)	Other Public Trails (non-motorized)	Section Lines	FS-873-0603
	Short Route Identifier		

Map 77



Motor Vehicle Use Map 2021

Gifford Pinchot National Forest



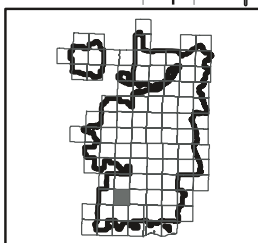
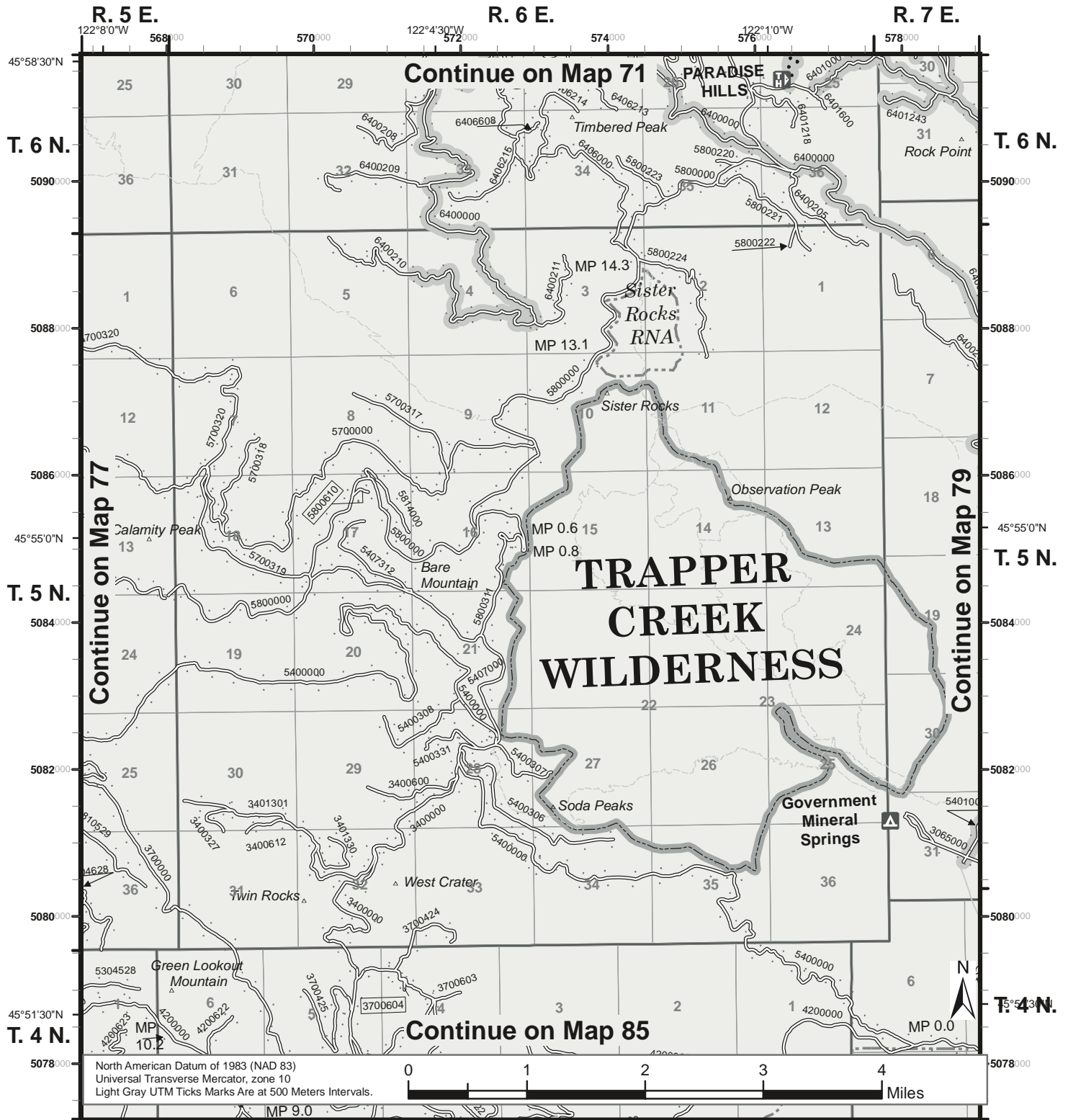
Roads Open to Highway Legal Vehicles Only	Dispersed Camping/Game Retrieval, (DC/GR) Both Sides	Forest or Unit Boundary	FS Campground
Roads Open to All Vehicles	DC/GR, Left Side	National Forest System Lands	Picnic Area
Trails Open to Vehicles 50" or Less in Width	DC/GR, Right Side	Non-National Forest System Lands within the National Forest	Motorized Trailhead
Trails Open to Wheeled Vehicles 50" or Less in Width	(See table for DC/GR information)	Wilderness	Information Site
Trails Open to Motorcycles Only	Interstate	Political Boundary	Peaks
Special Vehicle Designation (See Table)	Highways, US, State, County	Lakes and Rivers	Milepost Marker
Seasonal Designation (See Table) (Used along with road or trail listed above)	Other Public Roads	Township and Range Lines	LEGEND
	Other Public Trails (non-motorized)	Section Lines	FS-873-0603
	70333 Short Route Identifier		

Map 78



Motor Vehicle Use Map 2021

Gifford Pinchot National Forest



<ul style="list-style-type: none"> Roads Open to Highway Legal Vehicles Only Roads Open to All Vehicles Trails Open to Vehicles 50" or Less in Width Trails Open to Wheeled Vehicles 50" or Less in Width Trails Open to Motorcycles Only Special Vehicle Designation (See Table) Seasonal Designation (See Table) (Used along with road or trail listed above) 	<ul style="list-style-type: none"> Dispersed Camping/Game Retrieval, (DC/GR) Both Sides DC/GR, Left Side DC/GR, Right Side (See table for DC/GR information) Interstate Highways, US, State, County Other Public Roads Other Public Trails (non-motorized) Short Route Identifier 	<ul style="list-style-type: none"> Forest or Unit Boundary National Forest System Lands Non-National Forest System Lands within the National Forest Wilderness Political Boundary Lakes and Rivers Township and Range Lines Section Lines 	<ul style="list-style-type: none"> FS Campground Picnic Area Motorized Trailhead Information Site Peaks Milepost Marker
---	---	---	---

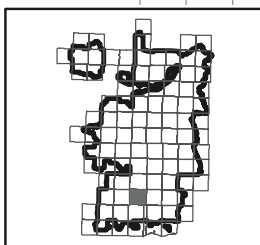
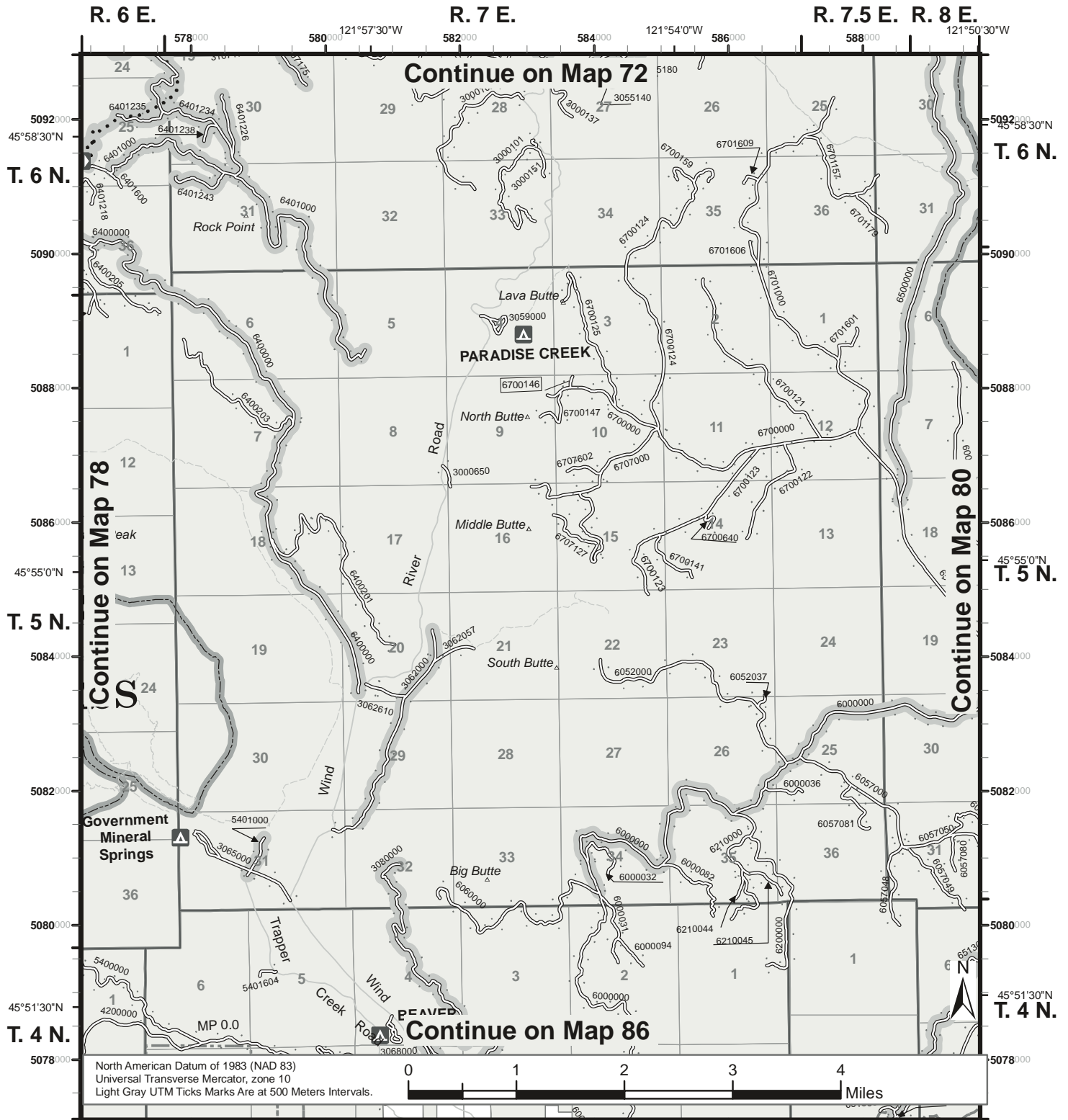
LEGEND
FS-873-0603

Map 79



Motor Vehicle Use Map 2021

Gifford Pinchot National Forest



<ul style="list-style-type: none"> Roads Open to Highway Legal Vehicles Only Roads Open to All Vehicles Trails Open to Vehicles 50" or Less in Width Trails Open to Wheeled Vehicles 50" or Less in Width Trails Open to Motorcycles Only Special Vehicle Designation (See Table) Seasonal Designation (See Table) (Used along with road or trail listed above) 	<ul style="list-style-type: none"> Dispersed Camping/Game Retrieval, (DC/GR) Both Sides DC/GR, Left Side DC/GR, Right Side (See table for DC/GR information) Interstate Highways, US, State, County Other Public Roads Other Public Trails (non-motorized) Short Route Identifier 	<ul style="list-style-type: none"> Forest or Unit Boundary National Forest System Lands Non-National Forest System Lands within the National Forest Wilderness Political Boundary Lakes and Rivers Township and Range Lines Section Lines 	<ul style="list-style-type: none"> FS Campground Picnic Area Motorized Trailhead Information Site Peaks Milepost Marker
--	---	---	---

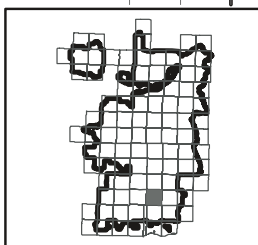
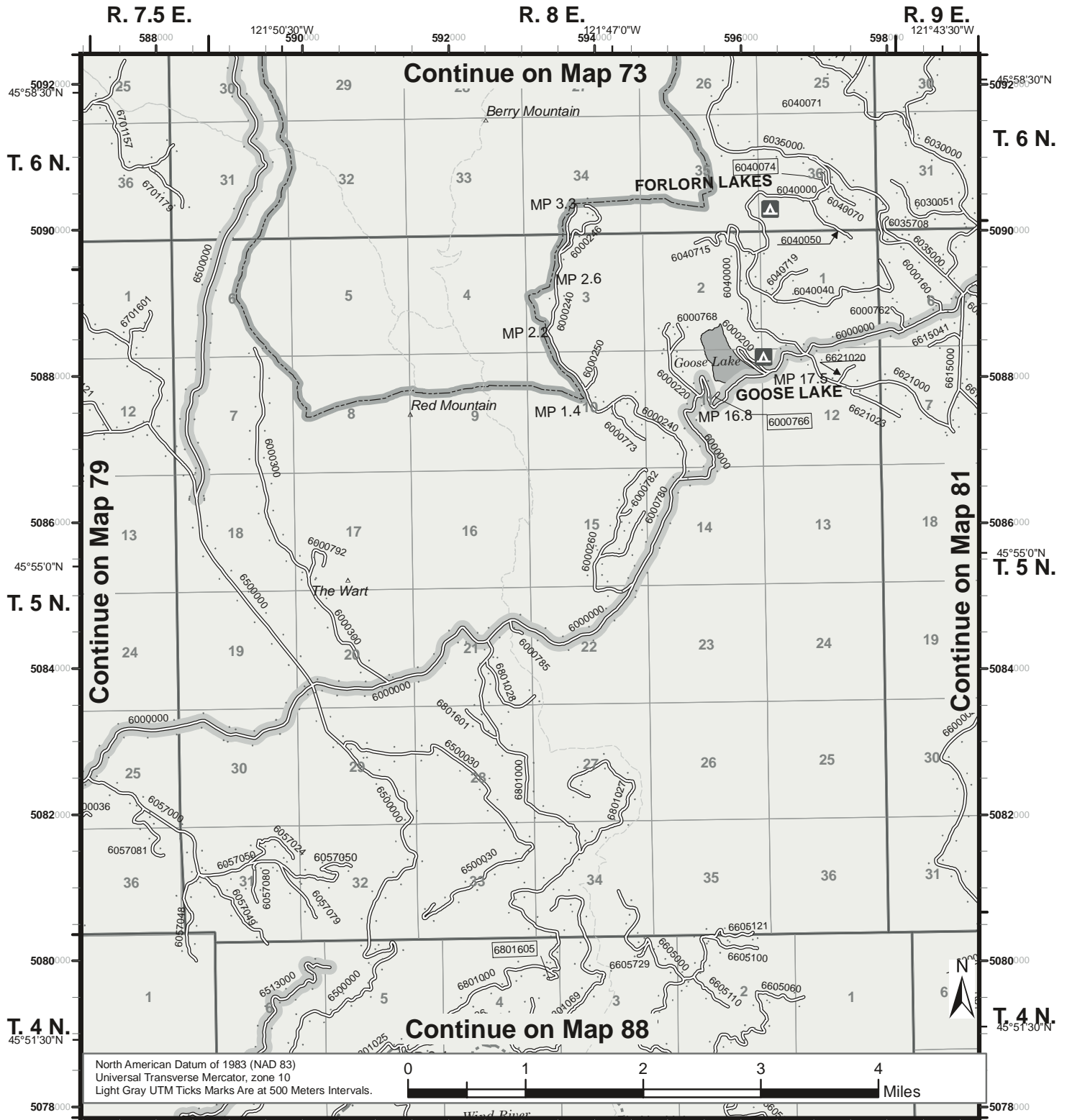
LEGEND
FS-873-0603

Map 80



Motor Vehicle Use Map 2021

Gifford Pinchot National Forest



<ul style="list-style-type: none"> Roads Open to Highway Legal Vehicles Only Roads Open to All Vehicles Trails Open to Vehicles 50" or Less in Width Trails Open to Wheeled Vehicles 50" or Less in Width Trails Open to Motorcycles Only Special Vehicle Designation (See Table) Seasonal Designation (See Table) (Used along with road or trail listed above) 	<ul style="list-style-type: none"> Dispersed Camping/Game Retrieval, (DC/GR) Both Sides DC/GR, Left Side DC/GR, Right Side (See table for DC/GR information) Interstate Highways, US, State, County Other Public Roads Other Public Trails (non-motorized) 70333 Short Route Identifier 	<ul style="list-style-type: none"> Forest or Unit Boundary National Forest System Lands Non-National Forest System Lands within the National Forest Wilderness Political Boundary Lakes and Rivers Township and Range Lines Section Lines 	<ul style="list-style-type: none"> FS Campground Picnic Area Motorized Trailhead Information Site Peaks Milepost Marker
--	---	---	---

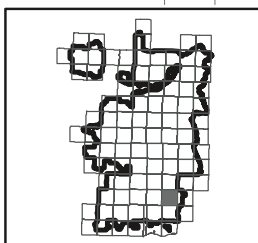
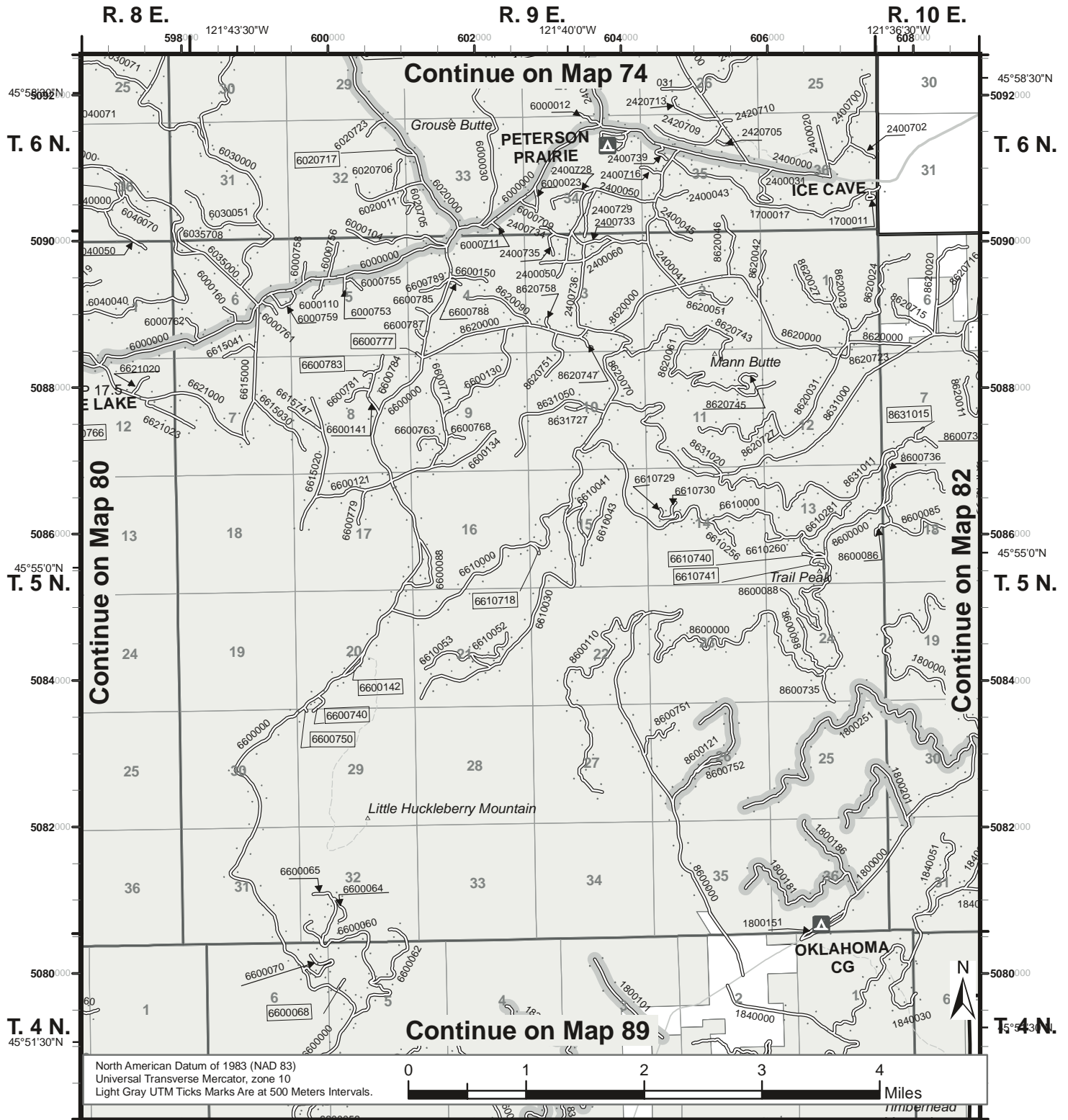
LEGEND
FS-873-0603

Map 81



Motor Vehicle Use Map 2021

Gifford Pinchot National Forest



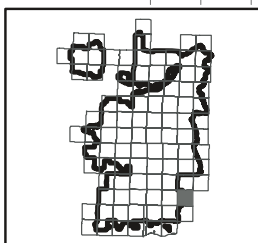
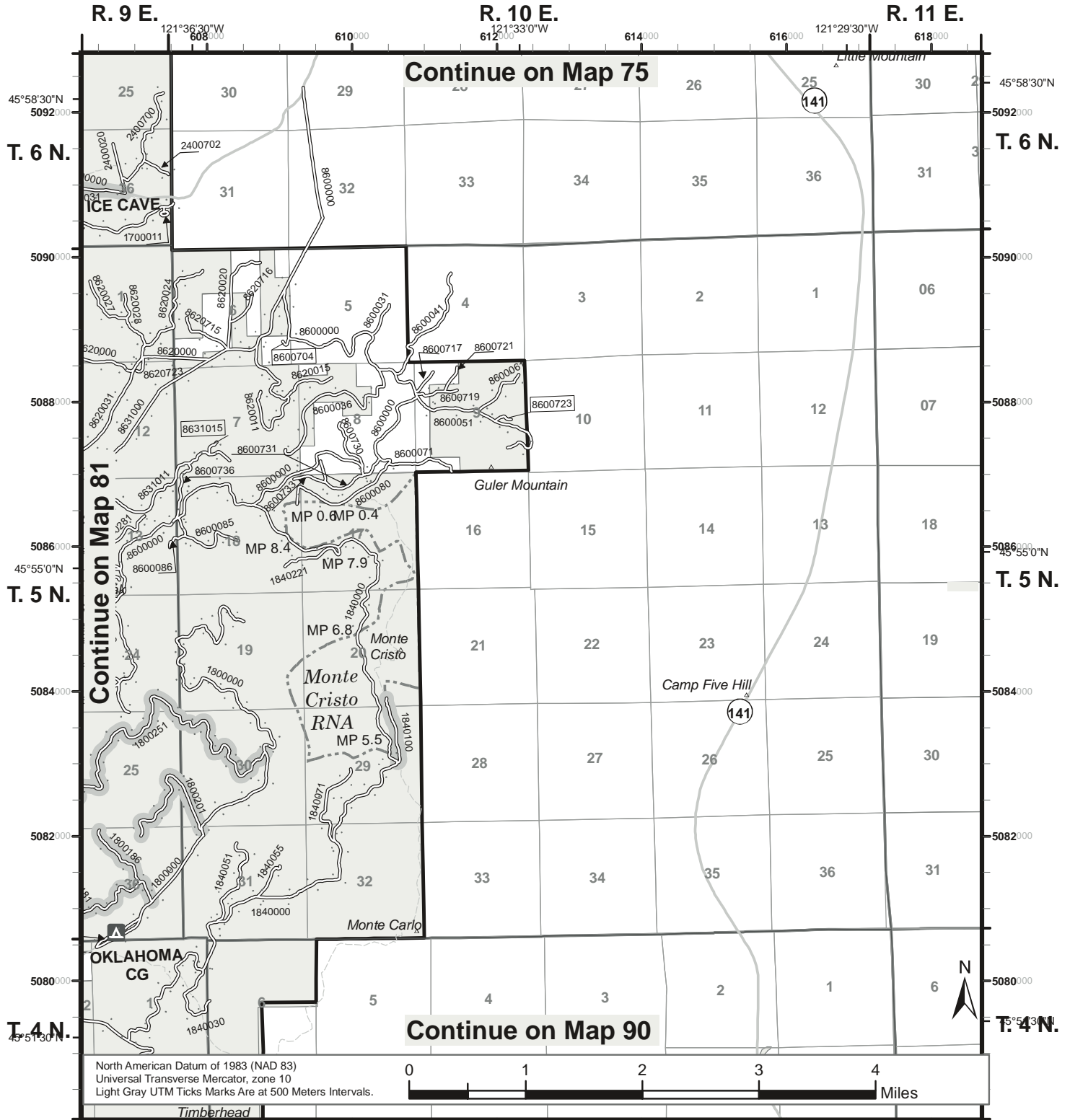
Roads Open to Highway Legal Vehicles Only	Dispersed Camping/Game Retrieval, (DC/GR) Both Sides	Forest or Unit Boundary	FS Campground
Roads Open to All Vehicles	DC/GR, Left Side	National Forest System Lands	Picnic Area
Trails Open to Vehicles 50" or Less in Width	DC/GR, Right Side	Non-National Forest System Lands within the National Forest	Motorized Trailhead
Trails Open to Wheeled Vehicles 50" or Less in Width	(See table for DC/GR information)	Wilderness	Information Site
Trails Open to Motorcycles Only	Interstate	Political Boundary	Peaks
Special Vehicle Designation (See Table)	Highways, US, State, County	Lakes and Rivers	Milepost Marker
Seasonal Designation (See Table) (Used along with road or trail listed above)	Other Public Roads	Township and Range Lines	LEGEND
	Other Public Trails (non-motorized)	Section Lines	FS-873-0603
	Short Route Identifier		

Map 82



Motor Vehicle Use Map 2021

Gifford Pinchot National Forest



<ul style="list-style-type: none"> Roads Open to Highway Legal Vehicles Only Roads Open to All Vehicles Trails Open to Vehicles 50" or Less in Width Trails Open to Wheeled Vehicles 50" or Less in Width Trails Open to Motorcycles Only Special Vehicle Designation (See Table) Seasonal Designation (See Table) (Used along with road or trail listed above) 	<ul style="list-style-type: none"> Dispersed Camping/Game Retrieval, (DC/GR) Both Sides DC/GR, Left Side DC/GR, Right Side (See table for DC/GR information) Interstate Highways, US, State, County Other Public Roads Other Public Trails (non-motorized) 70333 Short Route Identifier 	<ul style="list-style-type: none"> Forest or Unit Boundary National Forest System Lands Non-National Forest System Lands within the National Forest Wilderness Political Boundary Lakes and Rivers Township and Range Lines Section Lines 	<ul style="list-style-type: none"> FS Campground Picnic Area Motorized Trailhead Information Site Peaks Milepost Marker
--	---	---	---

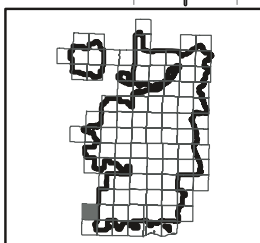
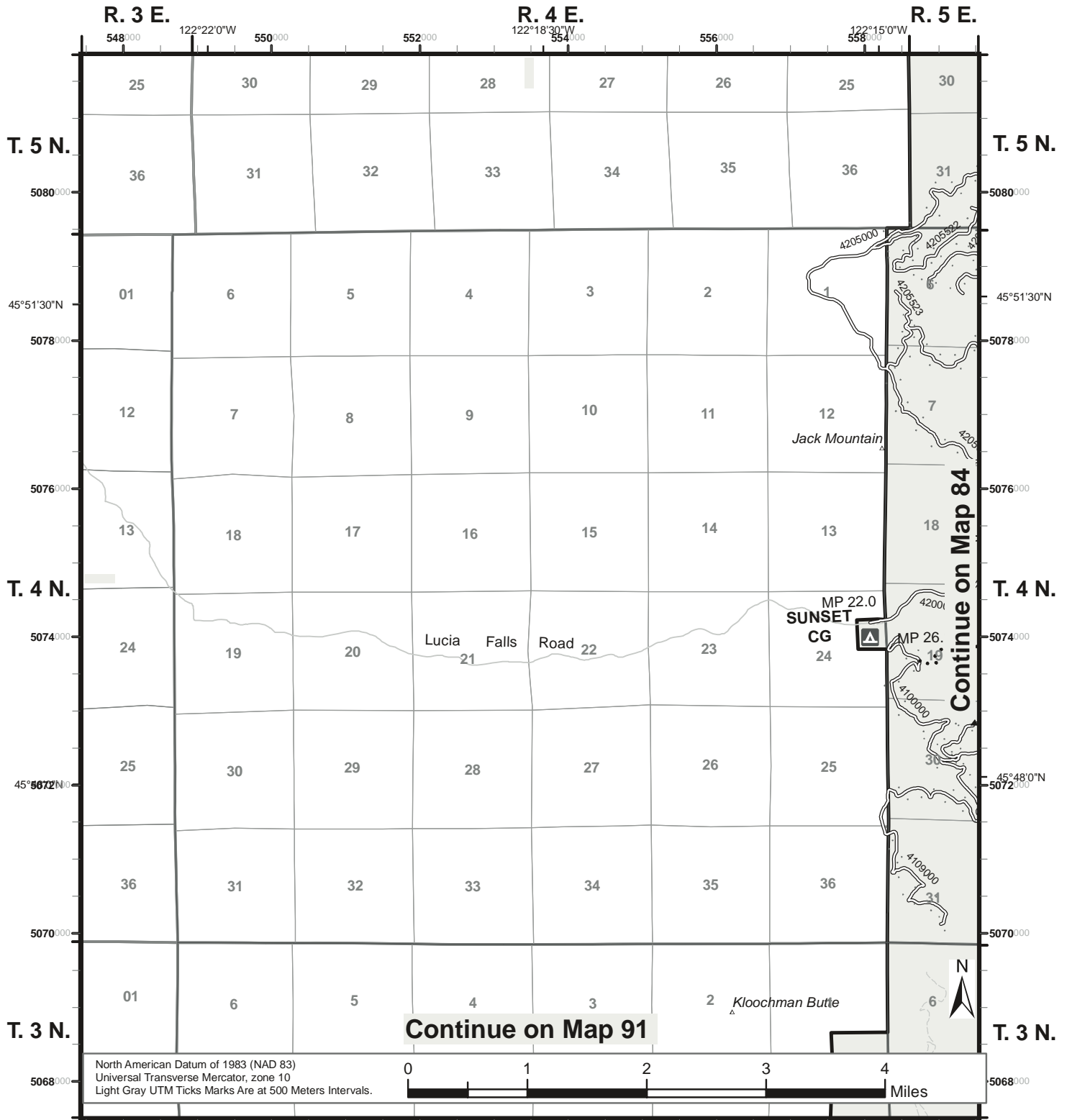
LEGEND
FS-873-0603

Map 83



Motor Vehicle Use Map 2021

Gifford Pinchot National Forest



<ul style="list-style-type: none"> Roads Open to Highway Legal Vehicles Only Roads Open to All Vehicles Trails Open to Vehicles 50" or Less in Width Trails Open to Wheeled Vehicles 50" or Less in Width Trails Open to Motorcycles Only Special Vehicle Designation (See Table) Seasonal Designation (See Table) (Used along with road or trail listed above) 	<ul style="list-style-type: none"> Dispersed Camping/Game Retrieval, (DC/GR) Both Sides DC/GR, Left Side DC/GR, Right Side (See table for DC/GR information) Interstate Highways, US, State, County Other Public Roads Other Public Trails (non-motorized) 70333 Short Route Identifier 	<ul style="list-style-type: none"> Forest or Unit Boundary National Forest System Lands Non-National Forest System Lands within the National Forest Wilderness Political Boundary Lakes and Rivers Township and Range Lines Section Lines 	<ul style="list-style-type: none"> FS Campground Picnic Area Motorized Trailhead Information Site Peaks Milepost Marker
---	---	---	---

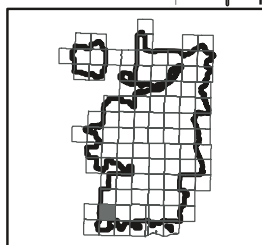
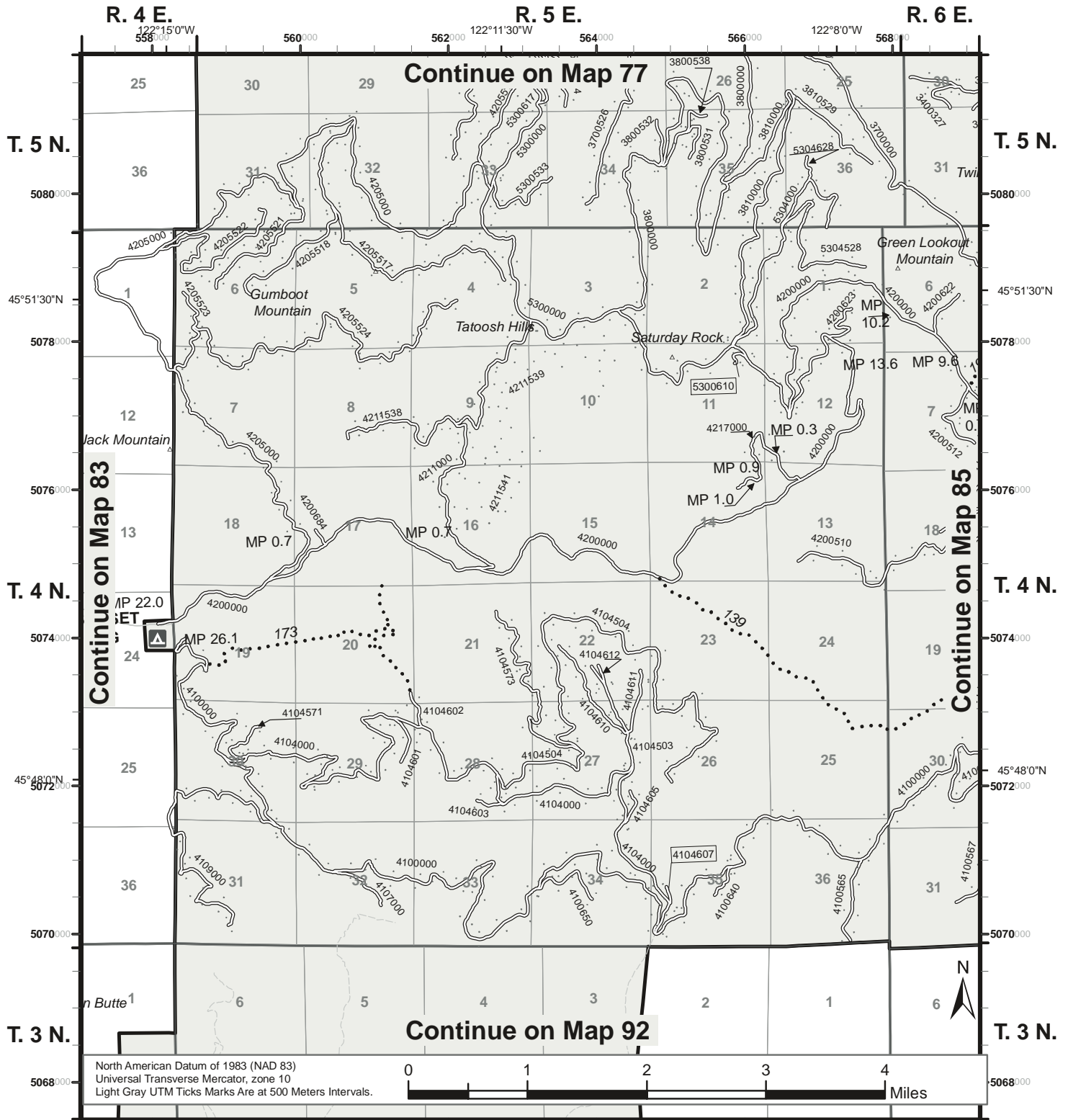
LEGEND
FS-873-0603

Map 84



Motor Vehicle Use Map 2021

Gifford Pinchot National Forest



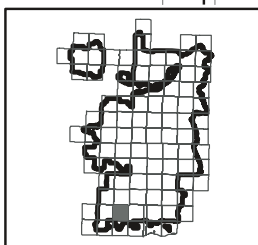
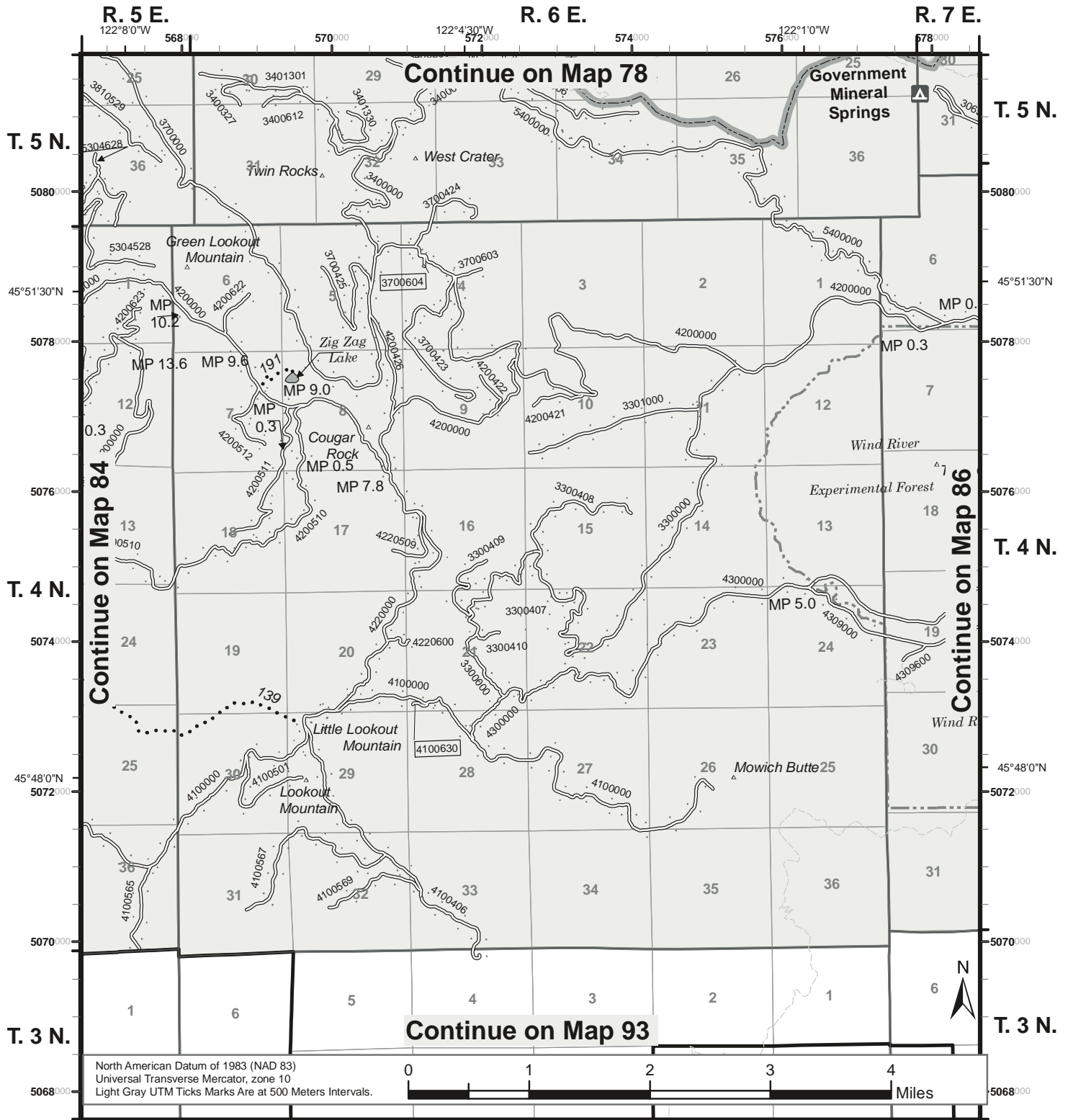
Roads Open to Highway Legal Vehicles Only	Dispersed Camping/Game Retrieval, (DC/GR) Both Sides	Forest or Unit Boundary	FS Campground
Roads Open to All Vehicles	DC/GR, Left Side	National Forest System Lands	Picnic Area
Trails Open to Vehicles 50" or Less in Width	DC/GR, Right Side	Non-National Forest System Lands within the National Forest	Motorized Trailhead
Trails Open to Wheeled Vehicles 50" or Less in Width	(See table for DC/GR information)	Wilderness	Information Site
Trails Open to Motorcycles Only	Interstate	Political Boundary	Peaks
Special Vehicle Designation (See Table)	Highways, US, State, County	Lakes and Rivers	Milepost Marker
Seasonal Designation (See Table) (Used along with road or trail listed above)	Other Public Roads	Township and Range Lines	LEGEND
	Other Public Trails (non-motorized)	Section Lines	FS-873-0603
	Short Route Identifier		

Map 85



Motor Vehicle Use Map 2021

Gifford Pinchot National Forest



Roads Open to Highway Legal Vehicles Only	Dispersed Camping/Game Retrieval, (DC/GR) Both Sides	Forest or Unit Boundary	FS Campground
Roads Open to All Vehicles	DC/GR, Left Side	National Forest System Lands	Picnic Area
Trails Open to Vehicles 50" or Less in Width	DC/GR, Right Side (See table for DC/GR information)	Non-National Forest System Lands within the National Forest	Motorized Trailhead
Trails Open to Wheeled Vehicles 50" or Less in Width	Interstate	Wilderness	Information Site
Trails Open to Motorcycles Only	Highways, US, State, County	Political Boundary	Peaks
Special Vehicle Designation (See Table)	Other Public Roads	Lakes and Rivers	Milepost Marker
Seasonal Designation (See Table) (Used along with road or trail listed above)	Other Public Trails (non-motorized)	Township and Range Lines	
	Short Route Identifier	Section Lines	

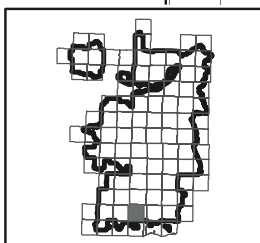
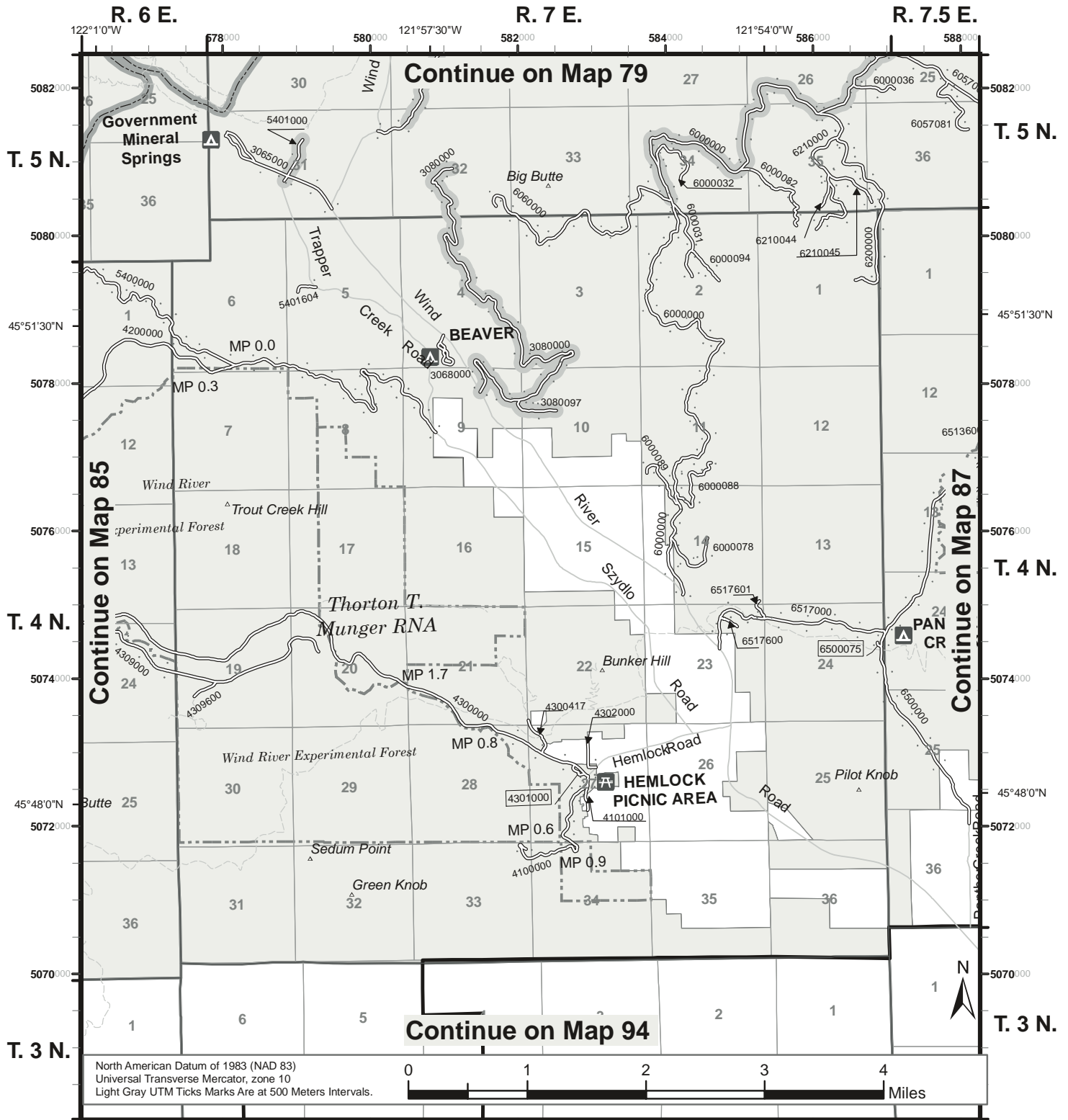
LEGEND
FS-873-0603

Map 86



Motor Vehicle Use Map 2021

Gifford Pinchot National Forest



<ul style="list-style-type: none"> Roads Open to Highway Legal Vehicles Only Roads Open to All Vehicles Trails Open to Vehicles 50" or Less in Width Trails Open to Wheeled Vehicles 50" or Less in Width Trails Open to Motorcycles Only Special Vehicle Designation (See Table) Seasonal Designation (See Table) (Used along with road or trail listed above) 	<ul style="list-style-type: none"> Dispersed Camping/Game Retrieval, (DC/GR) Both Sides DC/GR, Left Side DC/GR, Right Side (See table for DC/GR information) Interstate Highways, US, State, County Other Public Roads Other Public Trails (non-motorized) 70333 Short Route Identifier 	<ul style="list-style-type: none"> Forest or Unit Boundary National Forest System Lands Non-National Forest System Lands within the National Forest Wilderness Political Boundary Lakes and Rivers Township and Range Lines Section Lines 	<ul style="list-style-type: none"> FS Campground Picnic Area Motorized Trailhead Information Site Peaks Milepost Marker
---	---	---	---

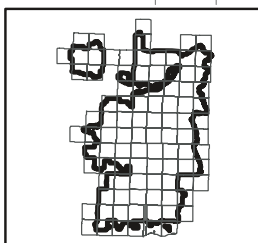
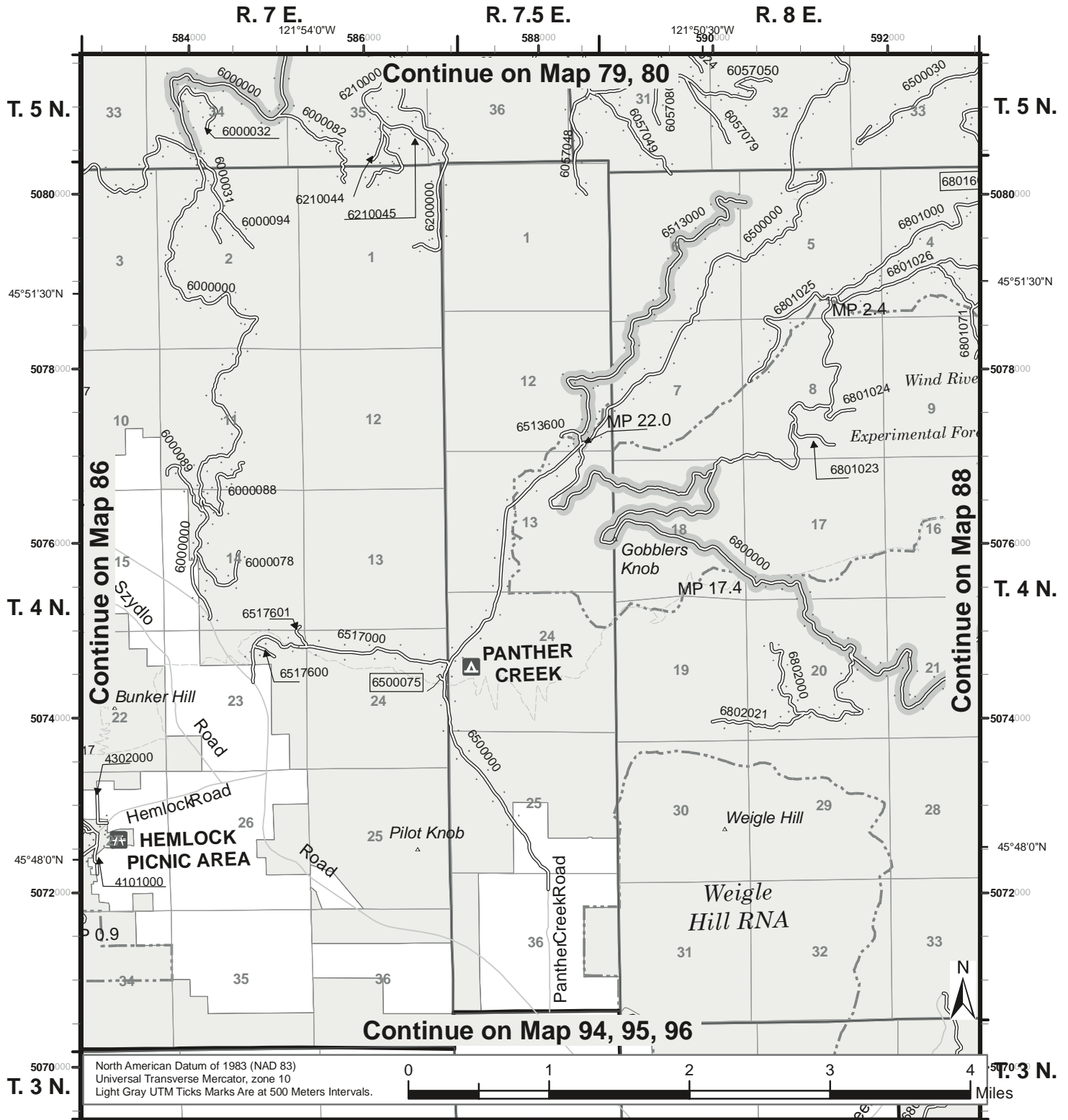
LEGEND
 FS-873-0603

Map 87



Motor Vehicle Use Map 2021

Gifford Pinchot National Forest



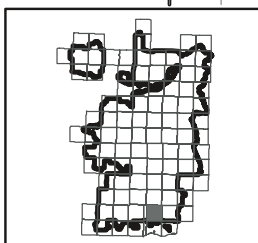
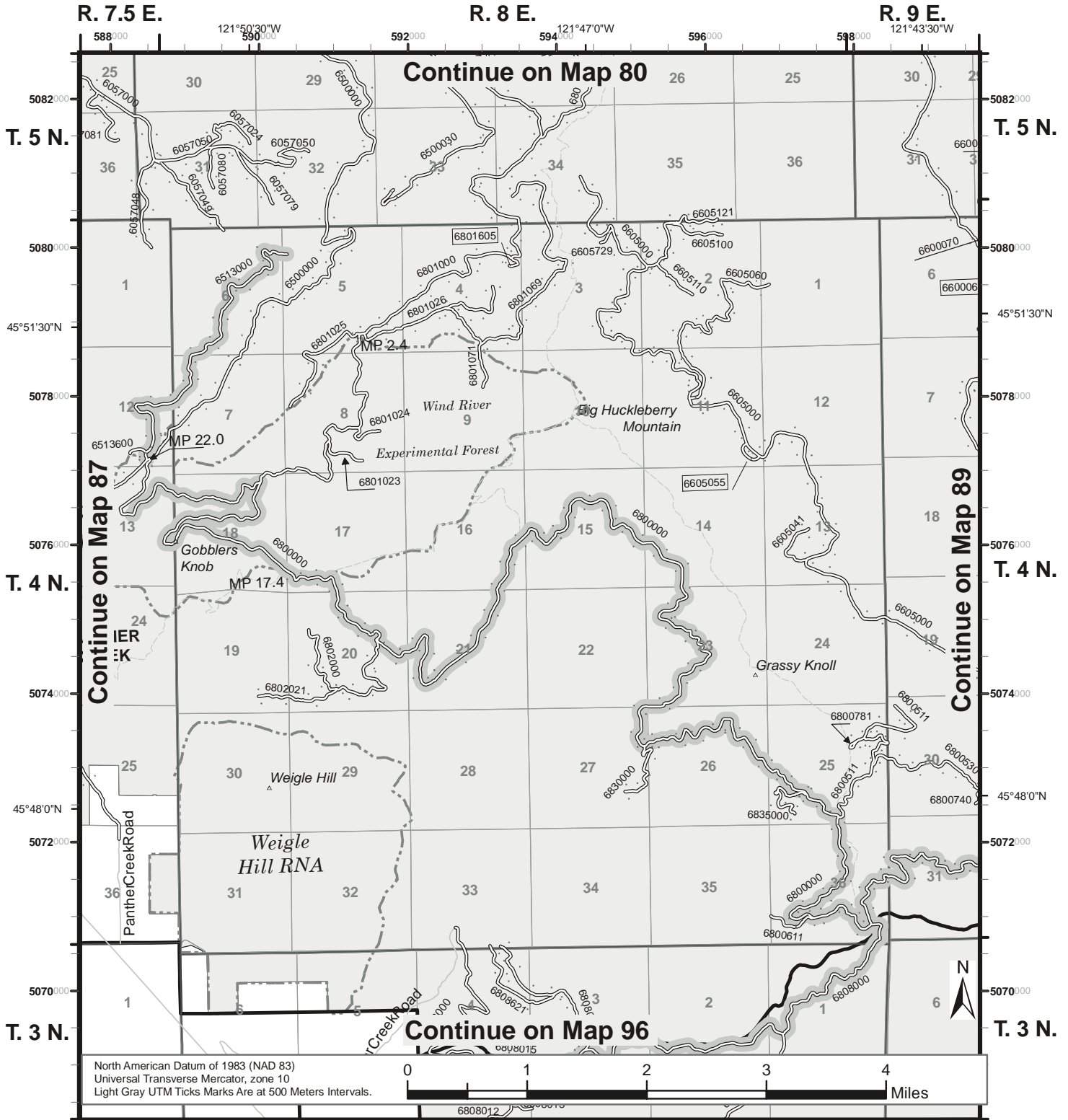
Roads Open to Highway Legal Vehicles Only	Dispersed Camping/Game Retrieval, (DC/GR) Both Sides	Forest or Unit Boundary	FS Campground
Roads Open to All Vehicles	DC/GR, Left Side	National Forest System Lands	Picnic Area
Trails Open to Vehicles 50" or Less in Width	DC/GR, Right Side (See table for DC/GR information)	Non-National Forest System Lands within the National Forest	Motorized Trailhead
Trails Open to Wheeled Vehicles 50" or Less in Width	Interstate	Wilderness	Information Site
Trails Open to Motorcycles Only	Highways, US, State, County	Political Boundary	Peaks
Special Vehicle Designation (See Table)	Other Public Roads	Lakes and Rivers	Milepost Marker
Seasonal Designation (See Table) (Used along with road or trail listed above)	Other Public Trails (non-motorized)	Township and Range Lines	LEGEND FS-873-0603
	Short Route Identifier	Section Lines	

Map 88



Motor Vehicle Use Map 2021

Gifford Pinchot National Forest



<ul style="list-style-type: none"> Roads Open to Highway Legal Vehicles Only Roads Open to All Vehicles Trails Open to Vehicles 50" or Less in Width Trails Open to Wheeled Vehicles 50" or Less in Width Trails Open to Motorcycles Only Special Vehicle Designation (See Table) Seasonal Designation (See Table) (Used along with road or trail listed above) 	<ul style="list-style-type: none"> Dispersed Camping/Game Retrieval, (DC/GR) Both Sides DC/GR, Left Side DC/GR, Right Side (See table for DC/GR information) Interstate Highways, US, State, County Other Public Roads Other Public Trails (non-motorized) Short Route Identifier 	<ul style="list-style-type: none"> Forest or Unit Boundary National Forest System Lands Non-National Forest System Lands within the National Forest Wilderness Political Boundary Lakes and Rivers Township and Range Lines Section Lines 	<ul style="list-style-type: none"> FS Campground Picnic Area Motorized Trailhead Information Site Peaks Milepost Marker
--	---	---	---

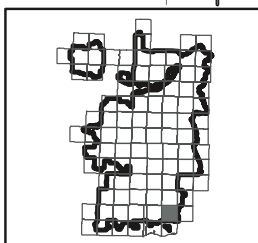
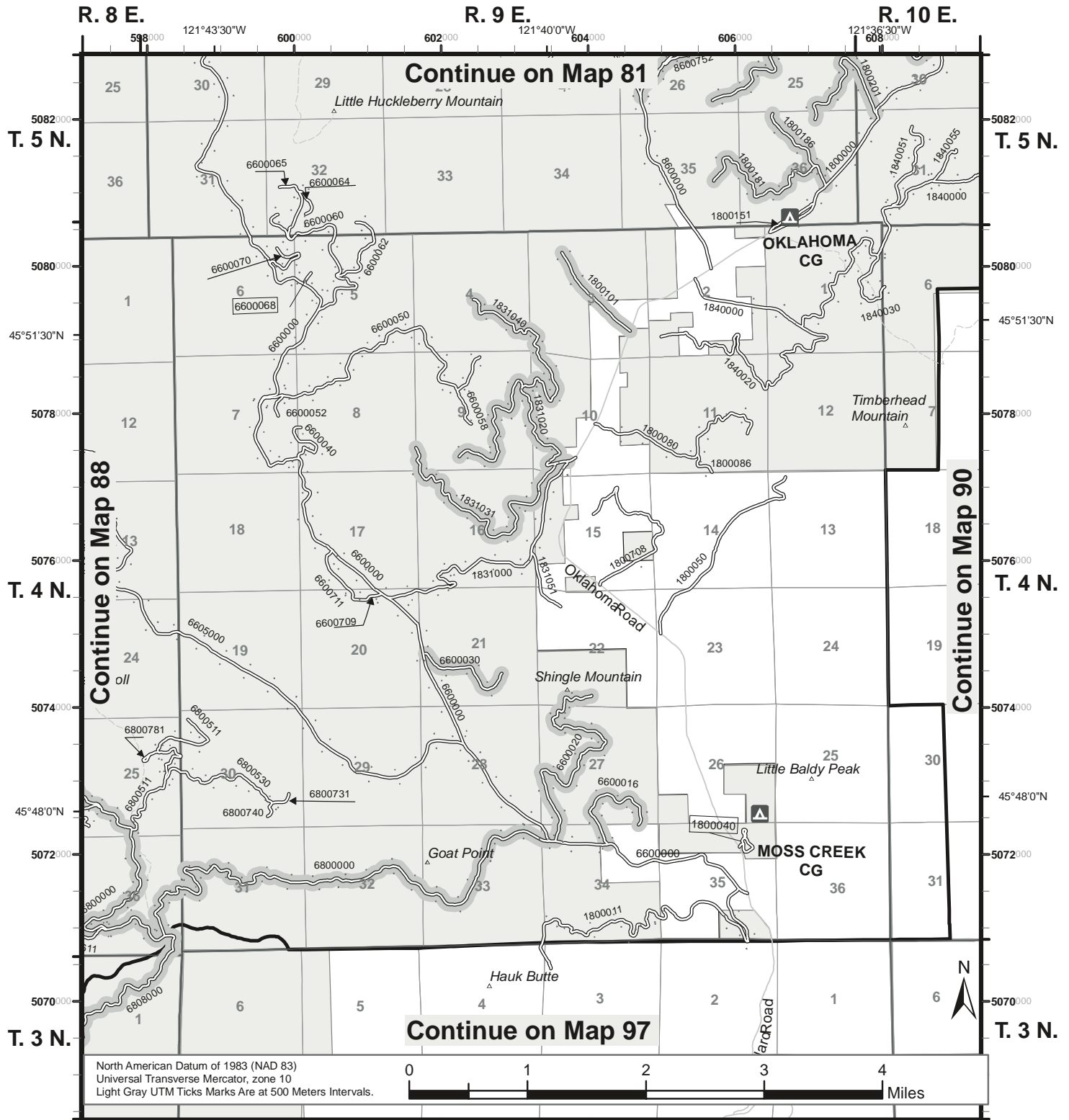
LEGEND
FS-873-0603

Map 89



Motor Vehicle Use Map 2021

Gifford Pinchot National Forest



<ul style="list-style-type: none"> Roads Open to Highway Legal Vehicles Only Roads Open to All Vehicles Trails Open to Vehicles 50" or Less in Width Trails Open to Wheeled Vehicles 50" or Less in Width Trails Open to Motorcycles Only Special Vehicle Designation (See Table) Seasonal Designation (See Table) 	<ul style="list-style-type: none"> Dispersed Camping/Game Retrieval, (DC/GR) Both Sides DC/GR, Left Side DC/GR, Right Side (See table for DC/GR information) Interstate Highways, US, State, County Other Public Roads Other Public Trails (non-motorized) 70333 Short Route Identifier 	<ul style="list-style-type: none"> Forest or Unit Boundary National Forest System Lands Non-National Forest System Lands within the National Forest Wilderness Political Boundary Lakes and Rivers Township and Range Lines Section Lines 	<ul style="list-style-type: none"> FS Campground Picnic Area Motorized Trailhead Information Site Peaks Milepost Marker
---	---	---	---

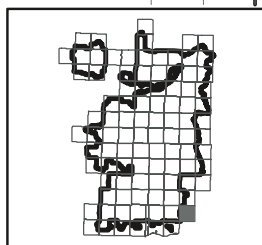
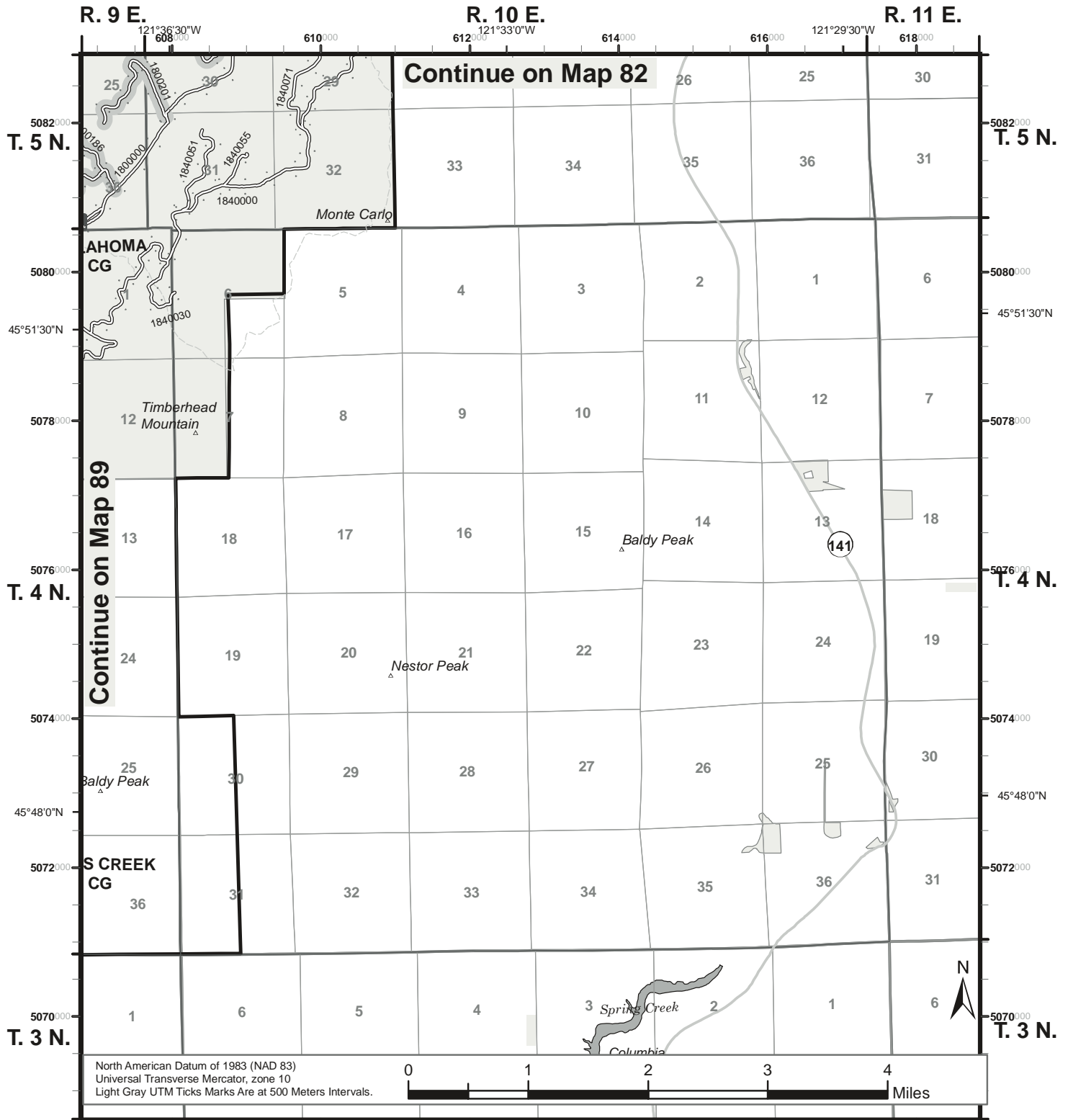
LEGEND
FS-873-0603

Map 90



Motor Vehicle Use Map 2021

Gifford Pinchot National Forest



<ul style="list-style-type: none"> Roads Open to Highway Legal Vehicles Only Roads Open to All Vehicles Trails Open to Vehicles 50" or Less in Width Trails Open to Wheeled Vehicles 50" or Less in Width Trails Open to Motorcycles Only Special Vehicle Designation (See Table) Seasonal Designation (See Table) 	<ul style="list-style-type: none"> Dispersed Camping/Game Retrieval, (DC/GR) Both Sides DC/GR, Left Side DC/GR, Right Side (See table for DC/GR information) Interstate Highways, US, State, County Other Public Roads Other Public Trails (non-motorized) 70333 Short Route Identifier 	<ul style="list-style-type: none"> Forest or Unit Boundary National Forest System Lands Non-National Forest System Lands within the National Forest Wilderness Political Boundary Lakes and Rivers Township and Range Lines Section Lines 	<ul style="list-style-type: none"> FS Campground Picnic Area Motorized Trailhead Information Site Peaks Milepost Marker
---	---	---	---

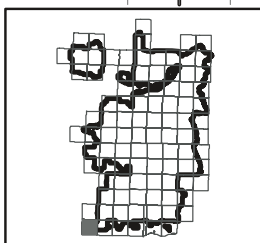
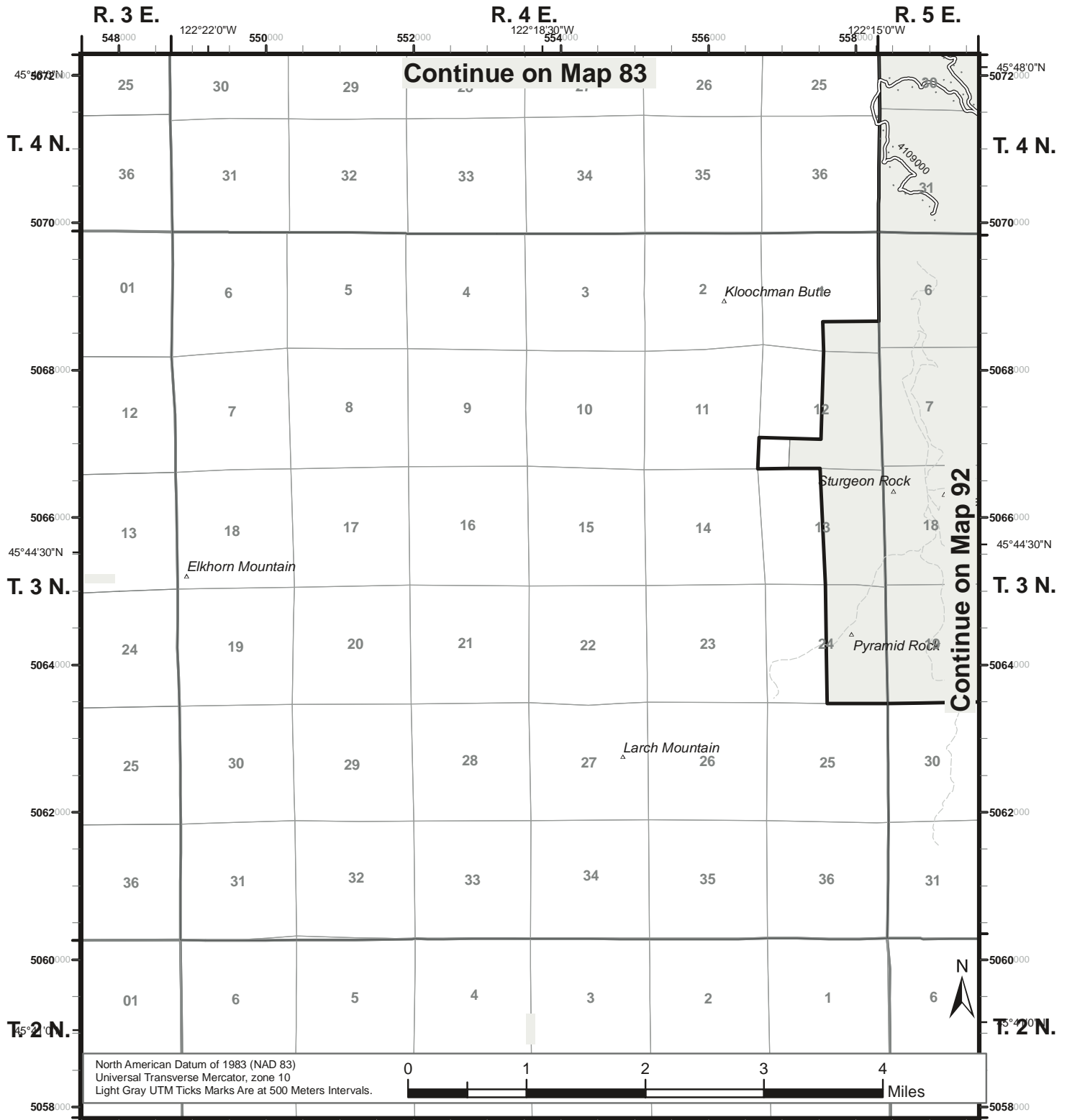
LEGEND
FS-873-0603

Map 91



Motor Vehicle Use Map 2021

Gifford Pinchot National Forest



<ul style="list-style-type: none"> Roads Open to Highway Legal Vehicles Only Roads Open to All Vehicles Trails Open to Vehicles 50" or Less in Width Trails Open to Wheeled Vehicles 50" or Less in Width Trails Open to Motorcycles Only Special Vehicle Designation (See Table) Seasonal Designation (See Table) (Used along with road or trail listed above) 	<ul style="list-style-type: none"> Dispersed Camping/Game Retrieval, (DC/GR) Both Sides DC/GR, Left Side DC/GR, Right Side (See table for DC/GR information) Interstate Highways, US, State, County Other Public Roads Other Public Trails (non-motorized) 70333 Short Route Identifier 	<ul style="list-style-type: none"> Forest or Unit Boundary National Forest System Lands Non-National Forest System Lands within the National Forest Wilderness Political Boundary Lakes and Rivers Township and Range Lines Section Lines 	<ul style="list-style-type: none"> FS Campground Picnic Area Motorized Trailhead Information Site Peaks Milepost Marker
---	---	---	---

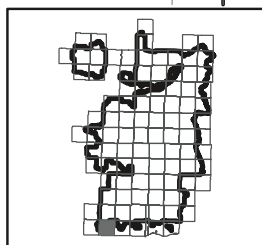
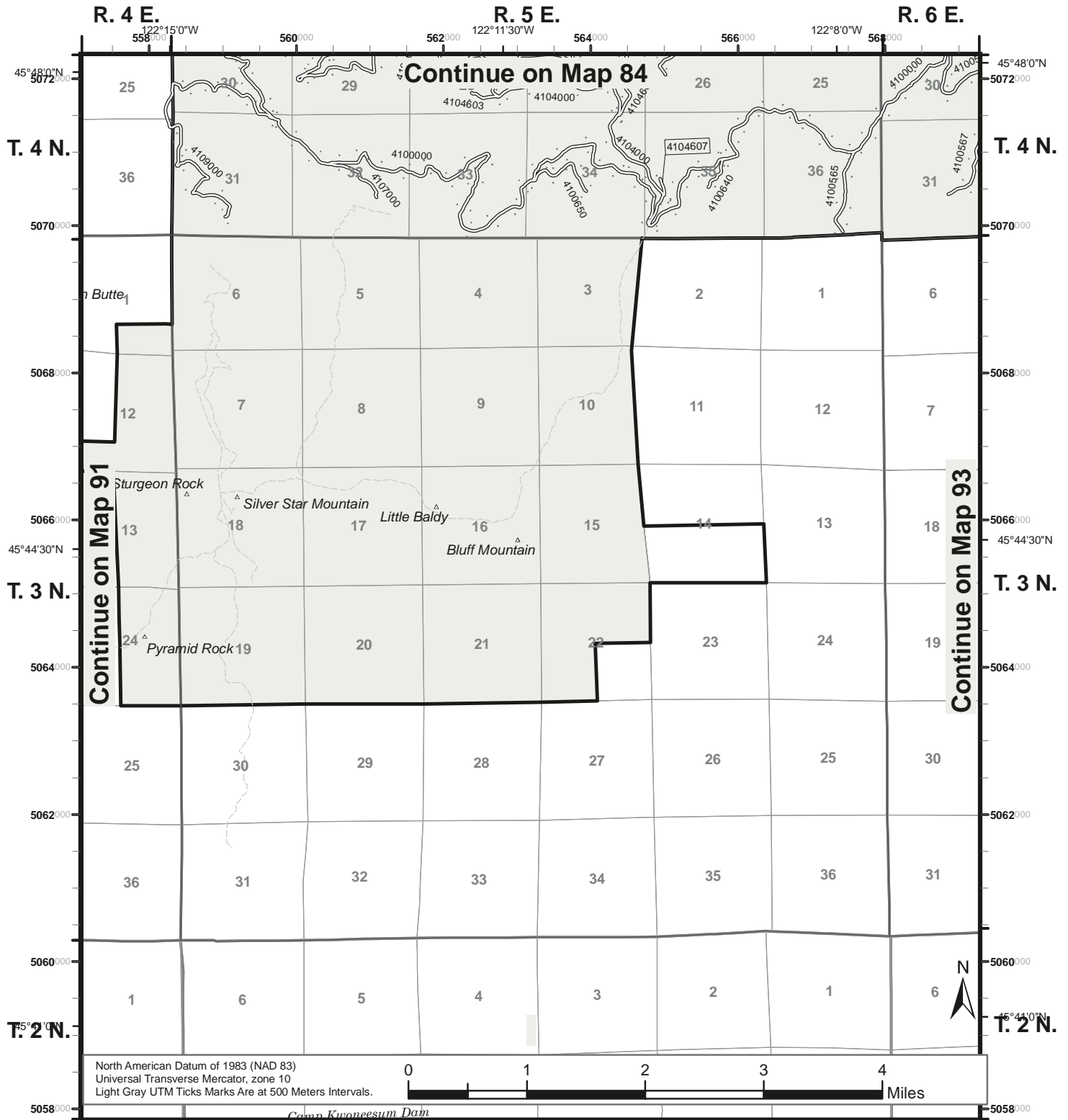
LEGEND
FS-873-0603

Map 92



Motor Vehicle Use Map 2021

Gifford Pinchot National Forest



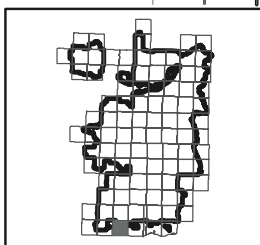
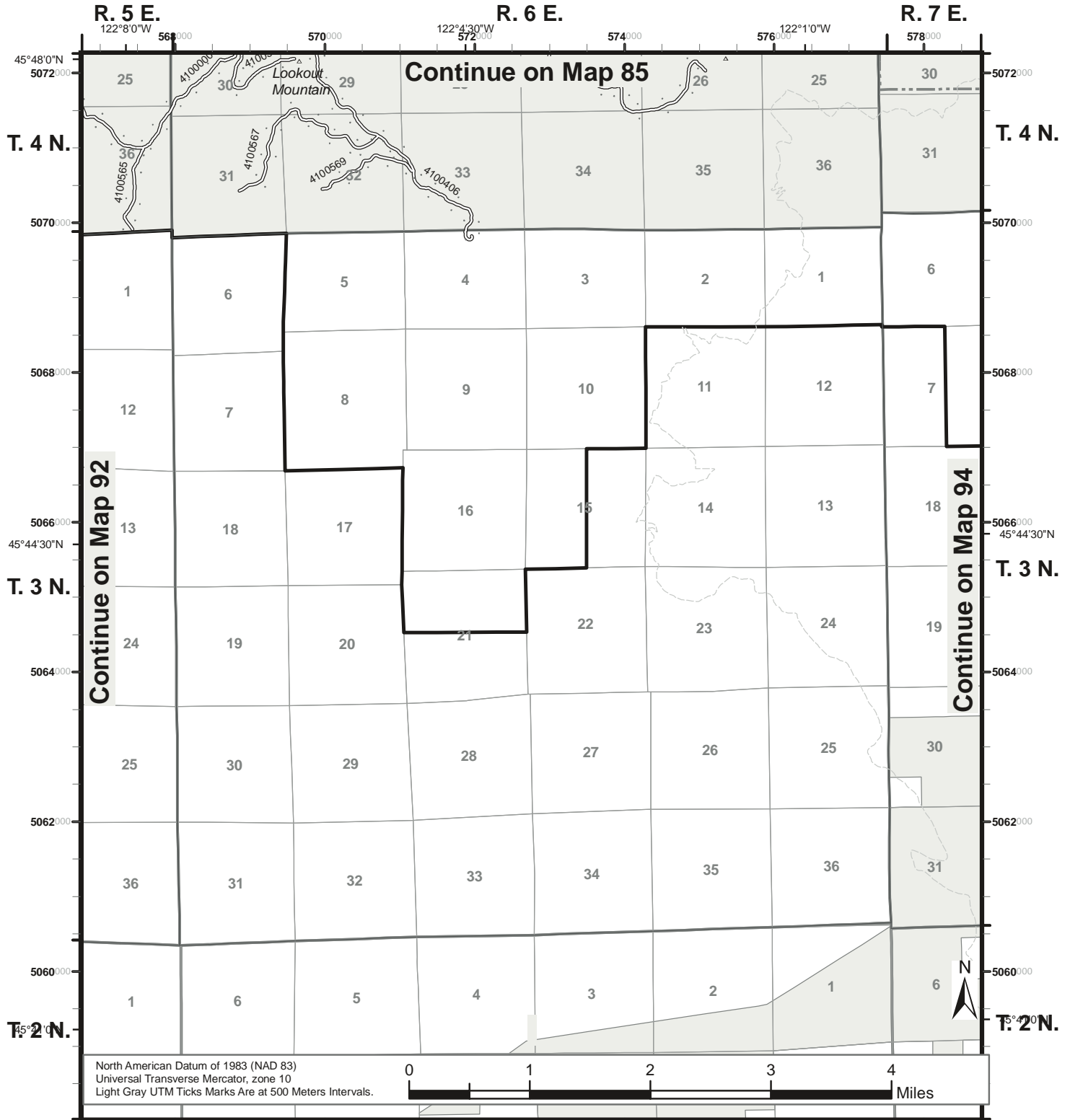
Roads Open to Highway Legal Vehicles Only	Dispersed Camping/Game Retrieval, (DC/GR) Both Sides	Forest or Unit Boundary	FS Campground
Roads Open to All Vehicles	DC/GR, Left Side	National Forest System Lands	Picnic Area
Trails Open to Vehicles 50' or Less in Width	DC/GR, Right Side (See table for DC/GR information)	Non-National Forest System Lands within the National Forest	Motorized Trailhead
Trails Open to Wheeled Vehicles 50' or Less in Width	Interstate	Wilderness	Information Site
Trails Open to Motorcycles Only	Highways, US, State, County	Political Boundary	Peaks
Special Vehicle Designation (See Table)	Other Public Roads	Lakes and Rivers	Milepost Marker
Seasonal Designation (See Table) (Used along with road or trail listed above)	Other Public Trails (non-motorized)	Township and Range Lines	LEGEND FS-873-0603
	Short Route Identifier	Section Lines	

Map 93



Motor Vehicle Use Map 2021

Gifford Pinchot National Forest



<ul style="list-style-type: none"> Roads Open to Highway Legal Vehicles Only Roads Open to All Vehicles Trails Open to Vehicles 50" or Less in Width Trails Open to Wheeled Vehicles 50" or Less in Width Trails Open to Motorcycles Only Special Vehicle Designation (See Table) Seasonal Designation (See Table) (Used along with road or trail listed above) 	<ul style="list-style-type: none"> Dispersed Camping/Game Retrieval, (DC/GR) Both Sides DC/GR, Left Side DC/GR, Right Side (See table for DC/GR information) Interstate Highways, US, State, County Other Public Roads Other Public Trails (non-motorized) 70333 Short Route Identifier 	<ul style="list-style-type: none"> Forest or Unit Boundary National Forest System Lands Non-National Forest System Lands within the National Forest Wilderness Political Boundary Lakes and Rivers Township and Range Lines Section Lines 	<ul style="list-style-type: none"> FS Campground Picnic Area Motorized Trailhead Information Site Peaks Milepost Marker
---	---	---	---

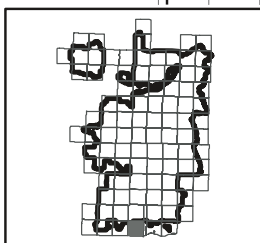
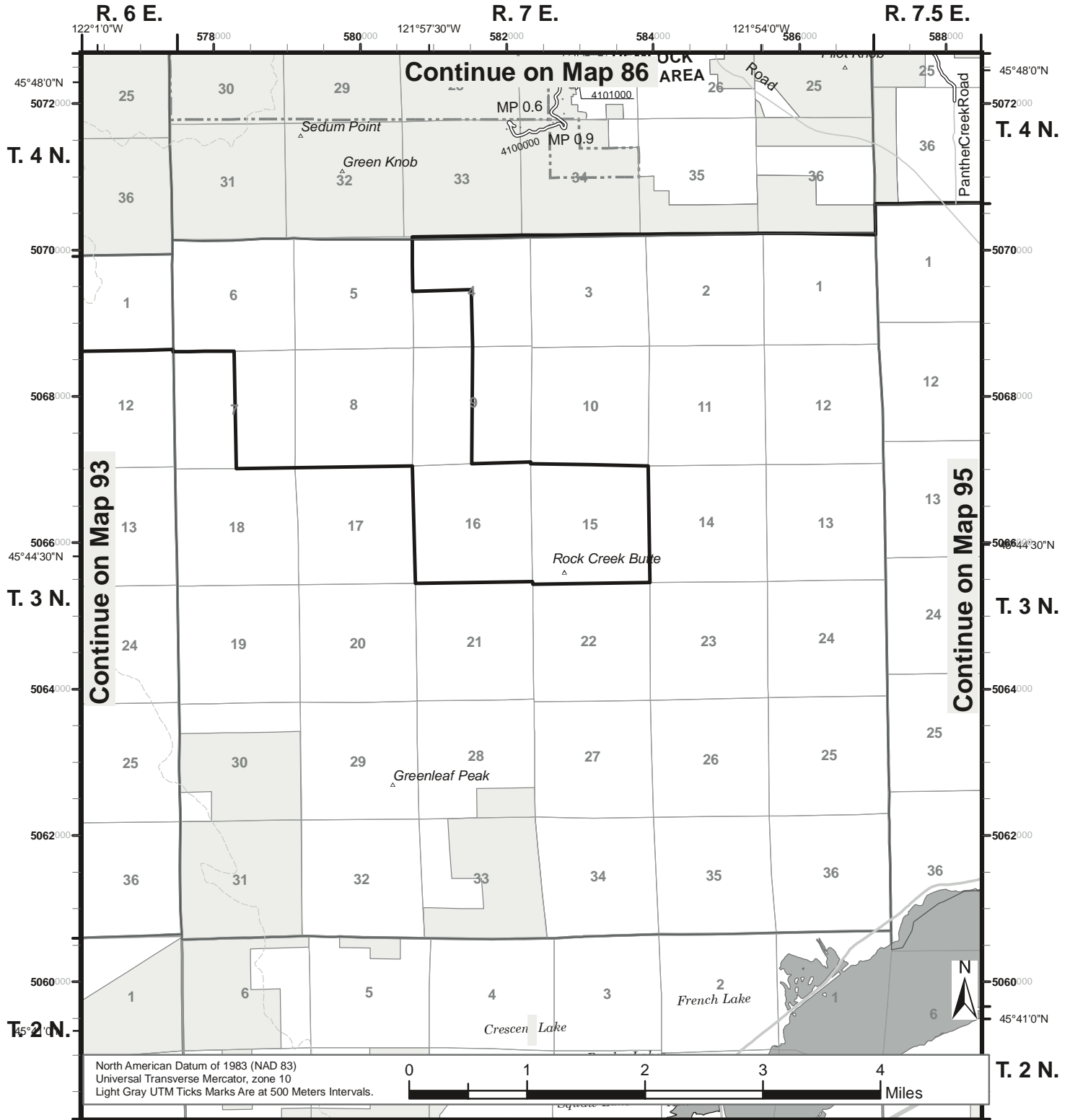
LEGEND
 FS-873-0603

Map 94



Motor Vehicle Use Map 2021

Gifford Pinchot National Forest



<ul style="list-style-type: none"> Roads Open to Highway Legal Vehicles Only Roads Open to All Vehicles Trails Open to Vehicles 50" or Less in Width Trails Open to Wheeled Vehicles 50" or Less in Width Trails Open to Motorcycles Only Special Vehicle Designation (See Table) Seasonal Designation (See Table) (Used along with road or trail listed above) 	<ul style="list-style-type: none"> Dispersed Camping/Game Retrieval (DC/GR) Both Sides DC/GR, Left Side DC/GR, Right Side (See table for DC/GR information) Interstate Highways, US, State, County Other Public Roads Other Public Trails (non-motorized) 70333 Short Route Identifier 	<ul style="list-style-type: none"> Forest or Unit Boundary National Forest System Lands Non-National Forest System Lands within the National Forest Wilderness Political Boundary Lakes and Rivers Township and Range Lines Section Lines 	<ul style="list-style-type: none"> FS Campground Picnic Area Motorized Trailhead Information Site Peaks Milepost Marker
--	--	---	---

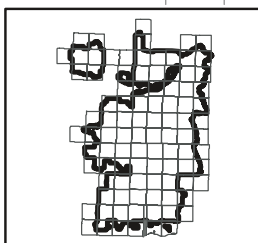
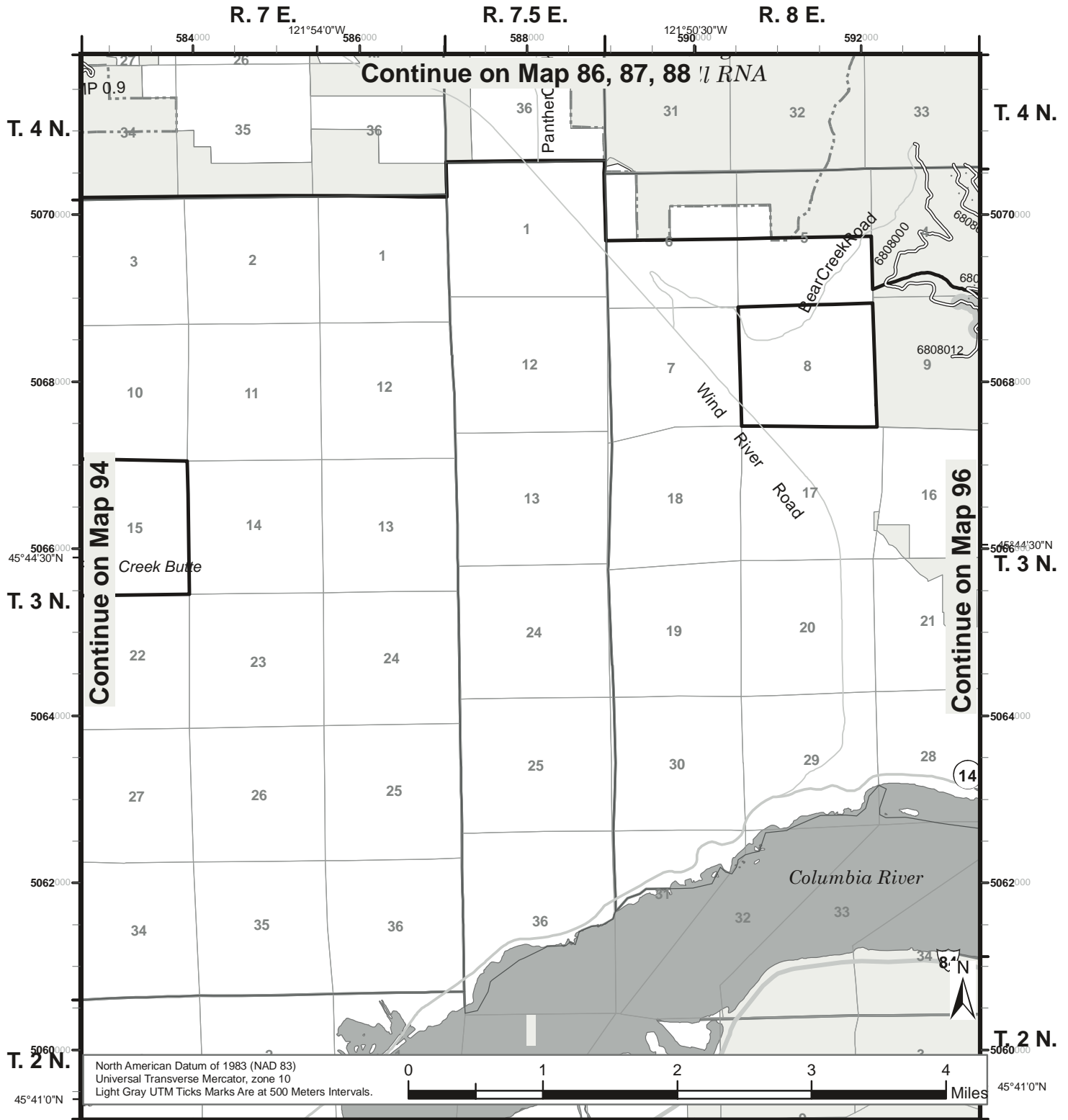
LEGEND
FS-873-0603

Map 95



Motor Vehicle Use Map 2021

Gifford Pinchot National Forest



<ul style="list-style-type: none"> Roads Open to Highway Legal Vehicles Only Roads Open to All Vehicles Trails Open to Vehicles 50" or Less in Width Trails Open to Wheeled Vehicles 50" or Less in Width Trails Open to Motorcycles Only Special Vehicle Designation (See Table) Seasonal Designation (See Table) 	<ul style="list-style-type: none"> Dispersed Camping/Game Retrieval (DC/GR) Both Sides DC/GR, Left Side DC/GR, Right Side (See table for DC/GR information) Interstate Highways, US, State, County Other Public Roads Other Public Trails (non-motorized) Short Route Identifier 	<ul style="list-style-type: none"> Forest or Unit Boundary National Forest System Lands Non-National Forest System Lands within the National Forest Wilderness Political Boundary Lakes and Rivers Township and Range Lines Section Lines 	<ul style="list-style-type: none"> FS Campground Picnic Area Motorized Trailhead Information Site Peaks Milepost Marker
---	--	---	---

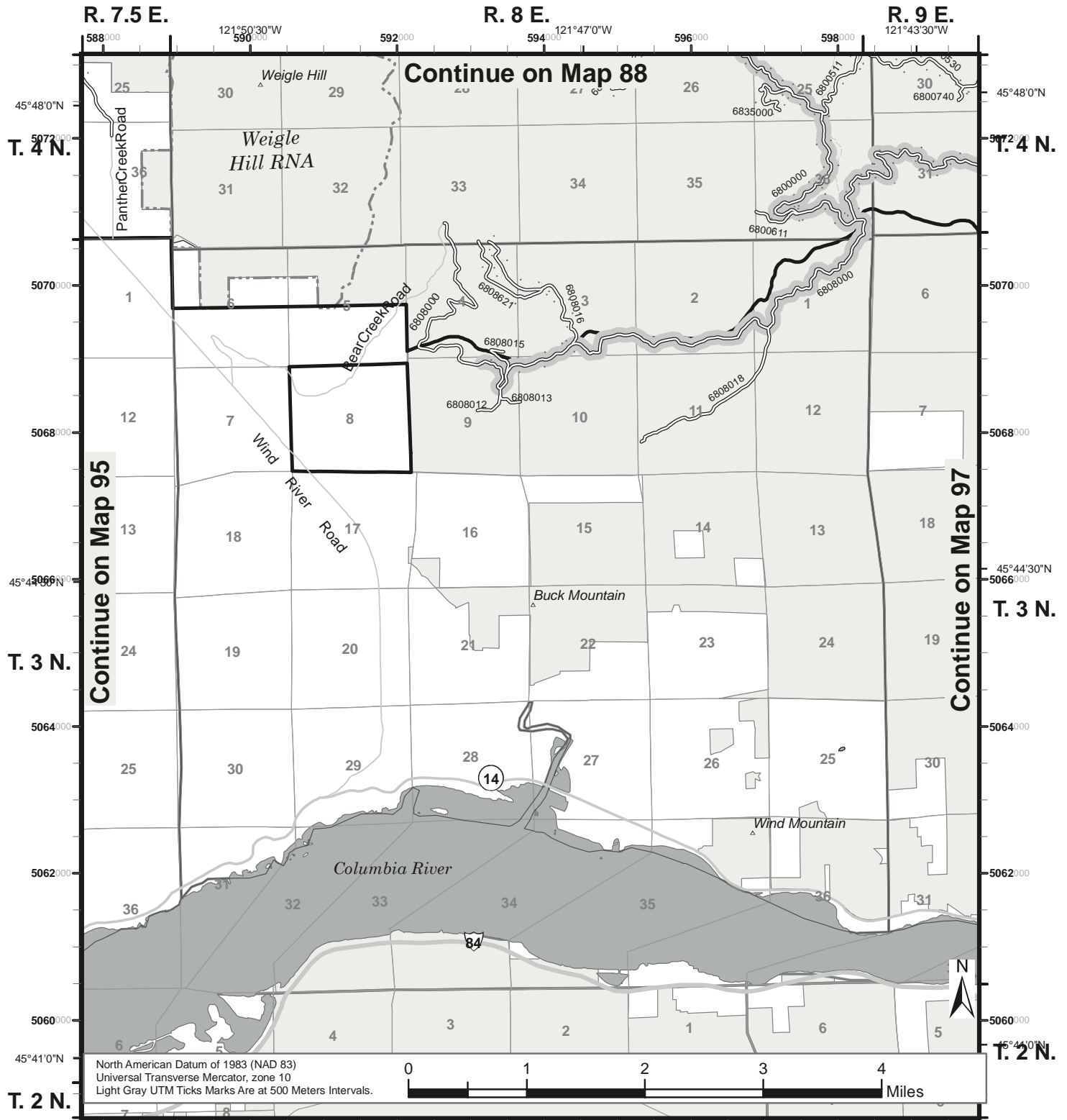
LEGEND
 FS-873-0603

Map 96



Motor Vehicle Use Map 2021

Gifford Pinchot National Forest



North American Datum of 1983 (NAD 83)
Universal Transverse Mercator, zone 10
Light Gray UTM Ticks Marks Are at 500 Meters Intervals.

0 1 2 3 4 Miles

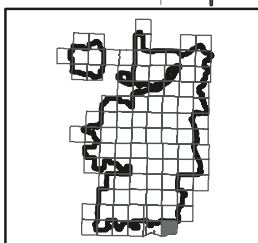
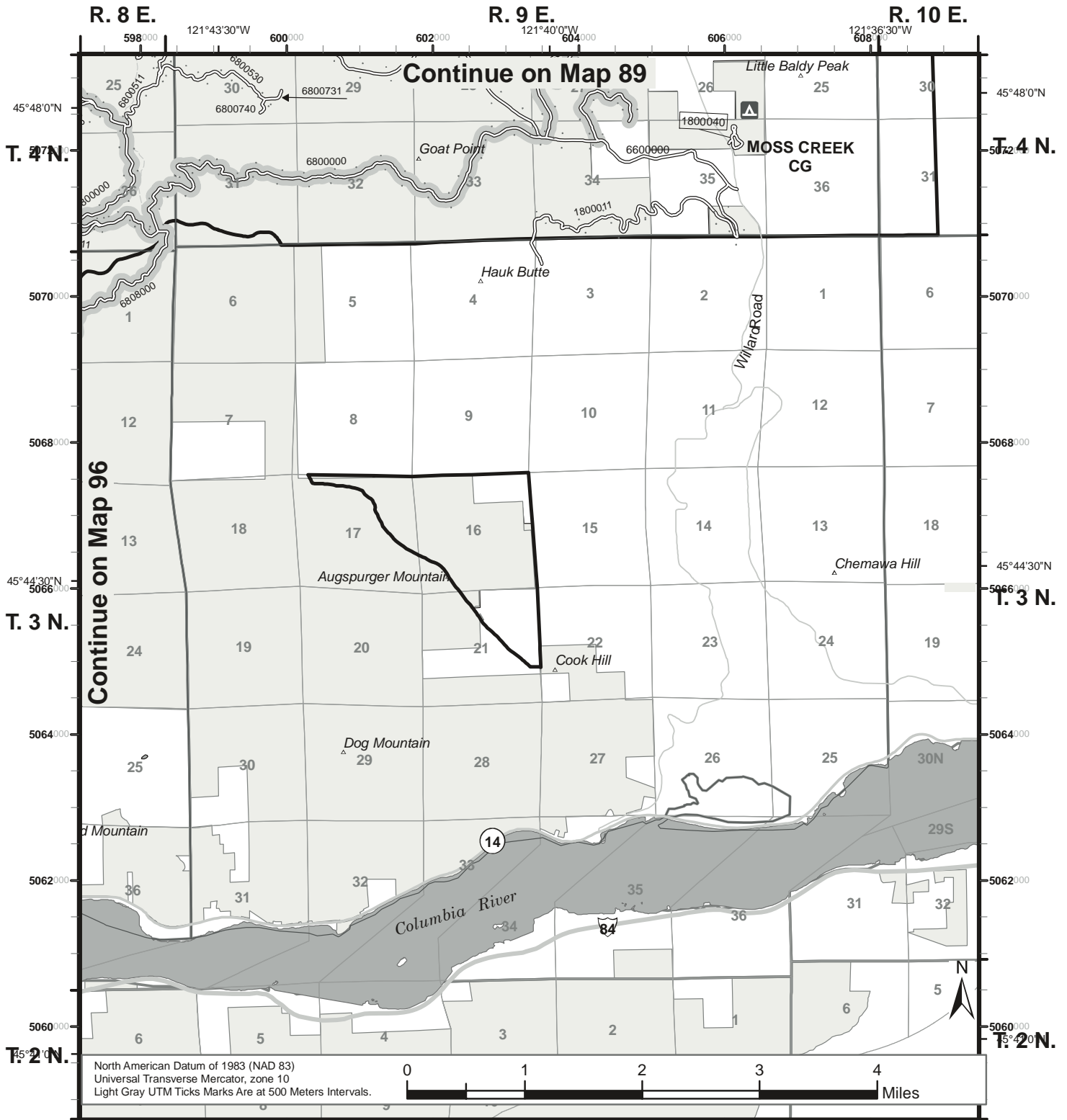
- | | | | |
|--|--|--|---|
| <ul style="list-style-type: none">— Roads Open to Highway Legal Vehicles Only— Roads Open to All Vehicles- - - Trails Open to Vehicles 50' or Less in Width..... Trails Open to Wheeled Vehicles 50' or Less in Width..... Trails Open to Motorcycles Only..... Special Vehicle Designation (See Table)..... Seasonal Designation (See Table) (Used along with road or trail listed above) | <ul style="list-style-type: none">..... Dispersed Camping/Game Retrieval, (DC/GR) Both Sides..... DC/GR, Left Side..... DC/GR, Right Side (See table for DC/GR information)— Interstate— Highways, US, State, County— Other Public Roads— Other Public Trails (non-motorized)70333 Short Route Identifier | <ul style="list-style-type: none">— Forest or Unit Boundary— National Forest System Lands— Non-National Forest System Lands within the National Forest— Wilderness— Political Boundary— Lakes and Rivers— Township and Range Lines— Section Lines | <ul style="list-style-type: none">▲ FS Campground▲ Picnic Area▲ Motorized Trailhead▲ Information Site▲ Peaks▲ Milepost Marker <p>LEGEND
FS-873-0603</p> |
|--|--|--|---|

Map 97



Motor Vehicle Use Map 2021

Gifford Pinchot National Forest



<ul style="list-style-type: none"> Roads Open to Highway Legal Vehicles Only Roads Open to All Vehicles Trails Open to Vehicles 50" or Less in Width Trails Open to Wheeled Vehicles 50" or Less in Width Trails Open to Motorcycles Only Special Vehicle Designation (See Table) Seasonal Designation (See Table) 	<ul style="list-style-type: none"> Dispersed Camping/Game Retrieval, (DC/GR) Both Sides DC/GR, Left Side DC/GR, Right Side (See table for DC/GR information) Interstate Highways, US, State, County Other Public Roads Other Public Trails (non-motorized) 70333 Short Route Identifier 	<ul style="list-style-type: none"> Forest or Unit Boundary National Forest System Lands Non-National Forest System Lands within the National Forest Wilderness Political Boundary Lakes and Rivers Township and Range Lines Section Lines 	<ul style="list-style-type: none"> FS Campground Picnic Area Motorized Trailhead Information Site Peaks Milepost Marker
---	---	---	---

LEGEND
FS-873-0603



Index Map

