Sale Area Map
FY 15 STR Timber Sale
Sumter National Forest
Enoree Ranger District

Compartment 48, 85, 86, 87, 97, 103,127, 128, 131, 135, 136, 138, 139

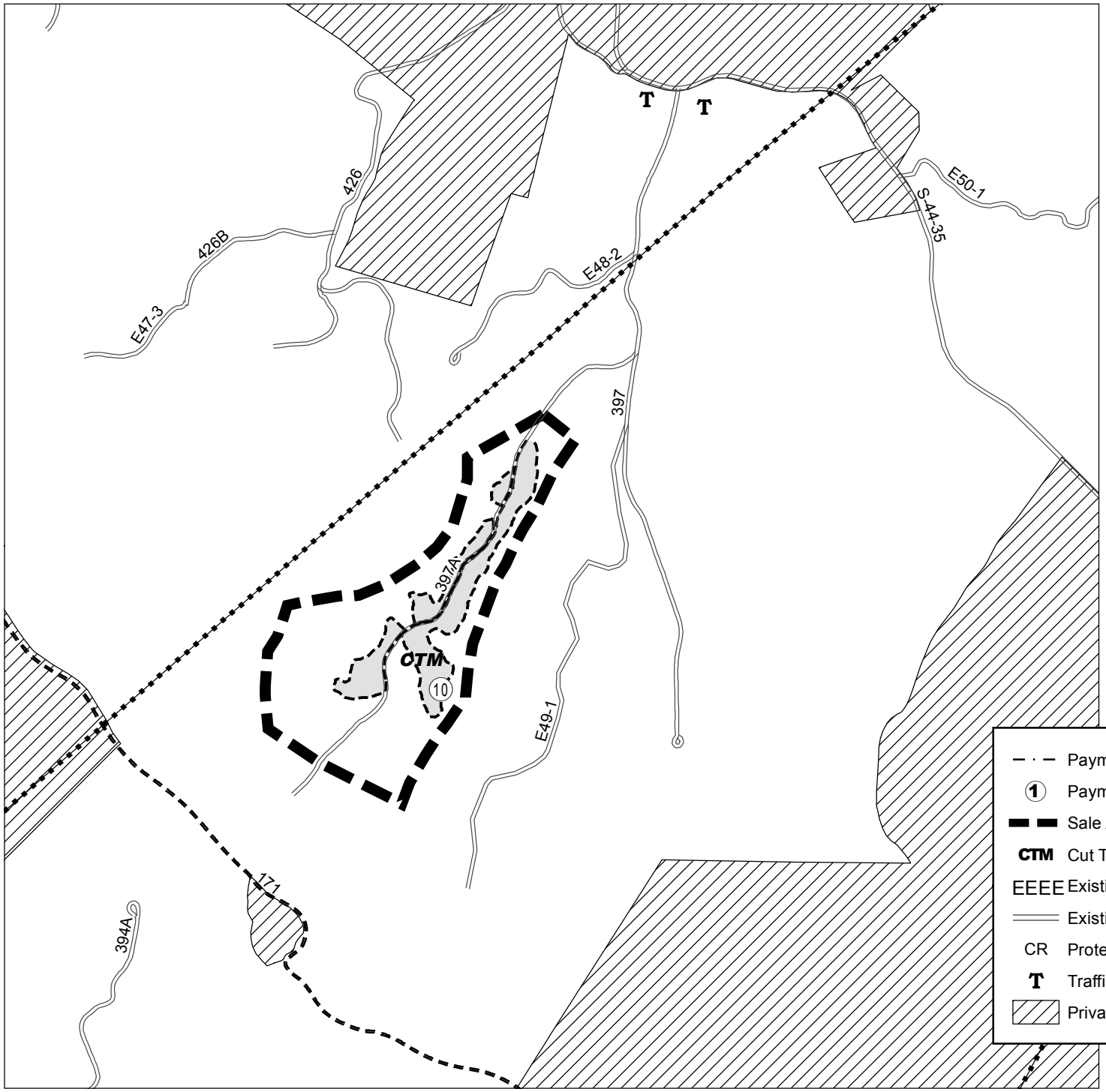

- Payment Unit Boundary, BT1.1
- Payment Unit, BT1.1
- Sale Area Boundary, BT1.1
- CTM Cut Tree Marking, CT2.35#
- EEEE Existing Easement, CT5.11#
- Existing Transportation System, BT5.12
- CR Protection for Cultural Resource Sites, BT6.24, CT6.24#
- Traffic Control Device, BT6.33
- Private Ownership

0 0.25 0.5 0.75 1
Miles

N W E S

Date: 2/4/2016
User: kshelton

Sale Area Map
FY 15 STR Timber Sale
Sumter National Forest
Enoree Ranger District

Compartment 48, 85, 86, 87, 97, 103,127, 128, 131, 135, 136, 138, 139

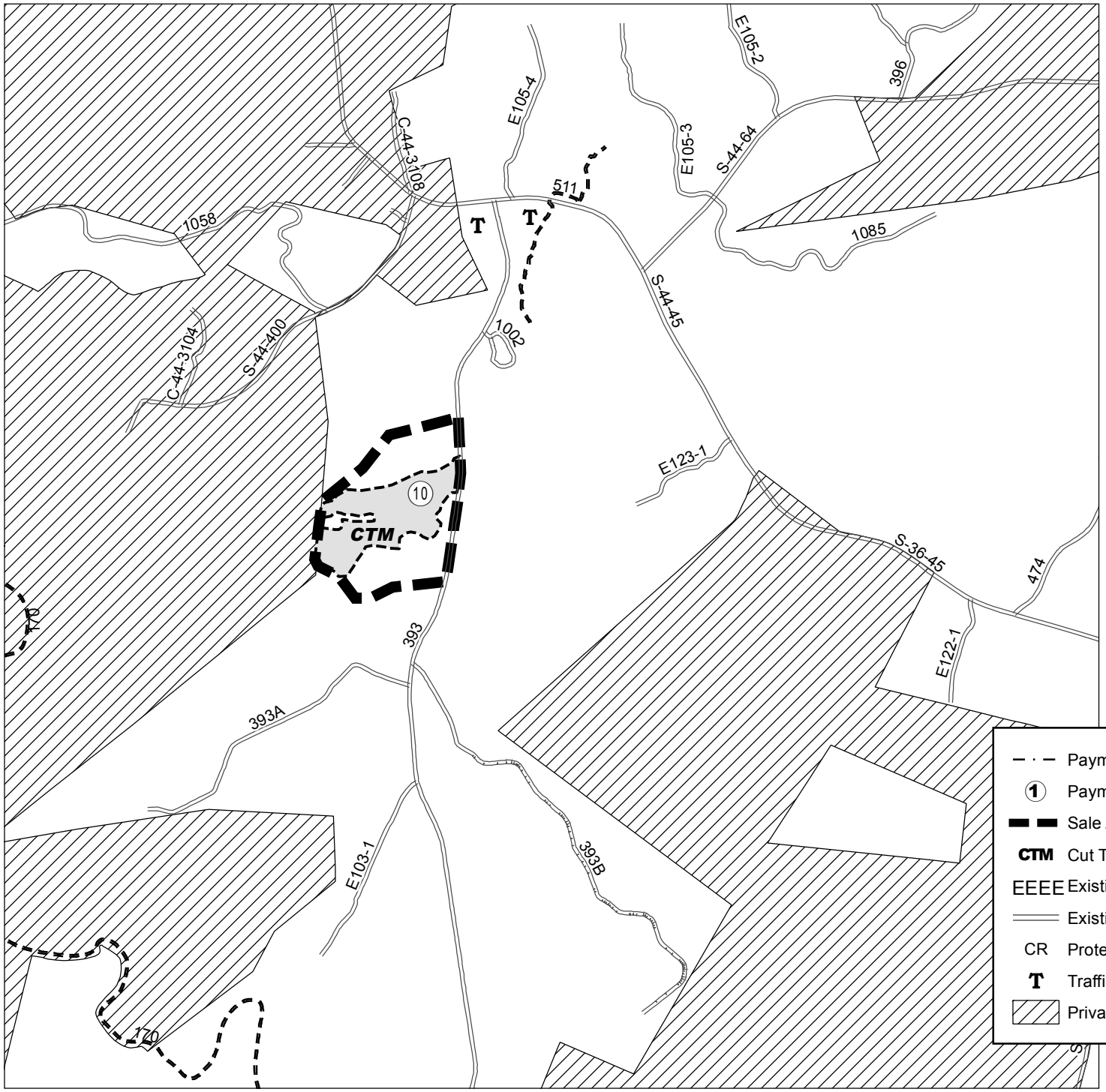

- Payment Unit Boundary, BT1.1
- Payment Unit, BT1.1
- Sale Area Boundary, BT1.1
- CTM Cut Tree Marking, CT2.35#
- EEEE Existing Easement, CT5.11#
- Existing Transportation System, BT5.12
- CR Protection for Cultural Resource Sites, BT6.24, CT6.24#
- T Traffic Control Device, BT6.33
- Private Ownership

0 0.3 0.6 0.9 1.2
Miles

N W E S

Date: 2/4/2016
User: kshelton

Sale Area Map
FY 15 STR Timber Sale
Sumter National Forest
Enoree Ranger District

Compartment 48, 85, 86, 87, 97, 103,127, 128, 131, 135, 136, 138, 139

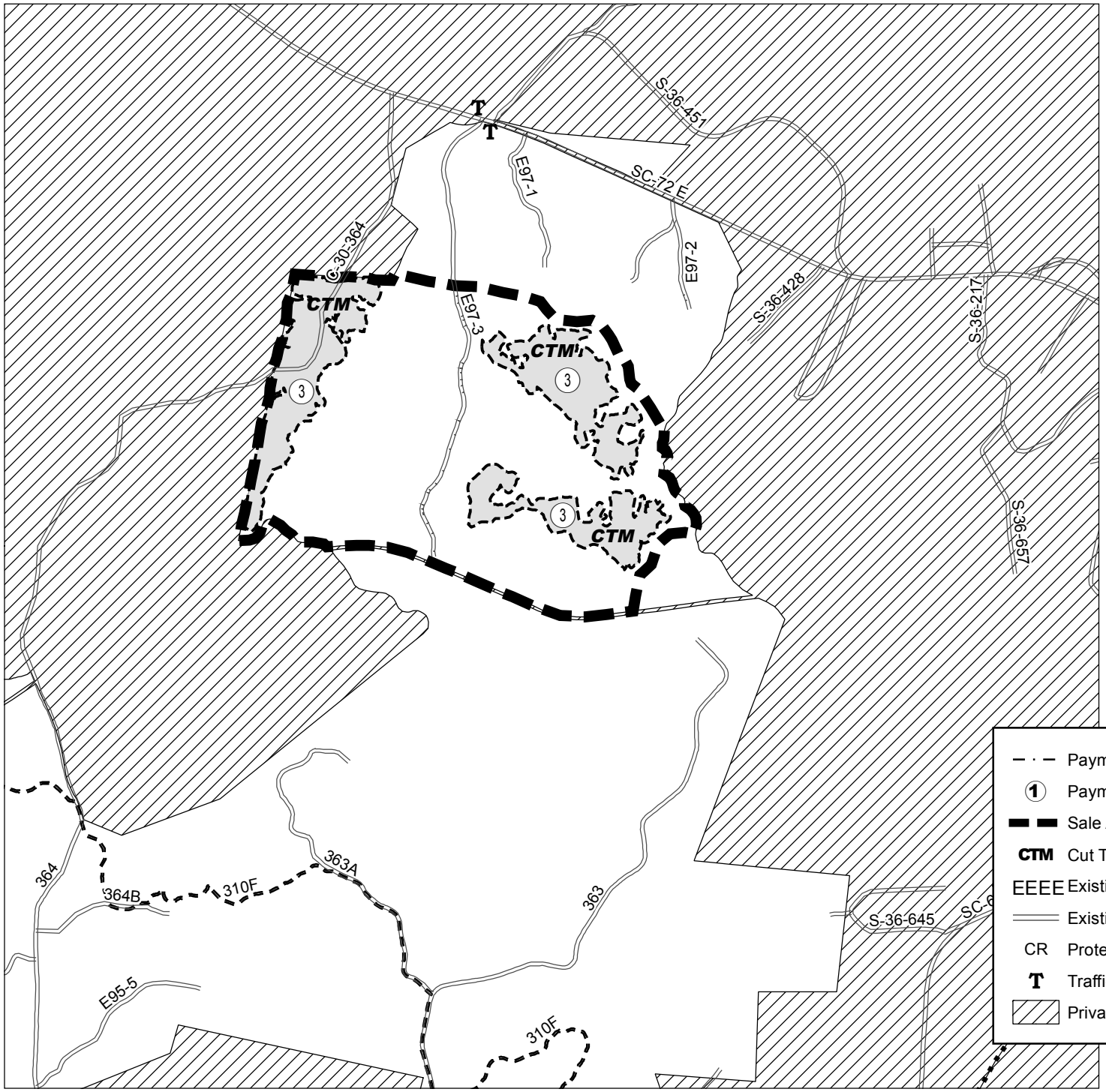

- Payment Unit Boundary, BT1.1
- Payment Unit, BT1.1
- Sale Area Boundary, BT1.1
- CTM Cut Tree Marking, CT2.35#
- EEEE Existing Easement, CT5.11#
- Existing Transportation System, BT5.12
- CR Protection for Cultural Resource Sites, BT6.24, CT6.24#
- Traffic Control Device, BT6.33
- Private Ownership

0 0.3 0.6 0.9 1.2
Miles

N W E S

Date: 2/4/2016
User: kshelton

Sale Area Map
FY 15 STR Timber Sale
Sumter National Forest
Enoree Ranger District

Compartment 48, 85, 86, 87, 97, 103,127, 128, 131, 135, 136, 138, 139

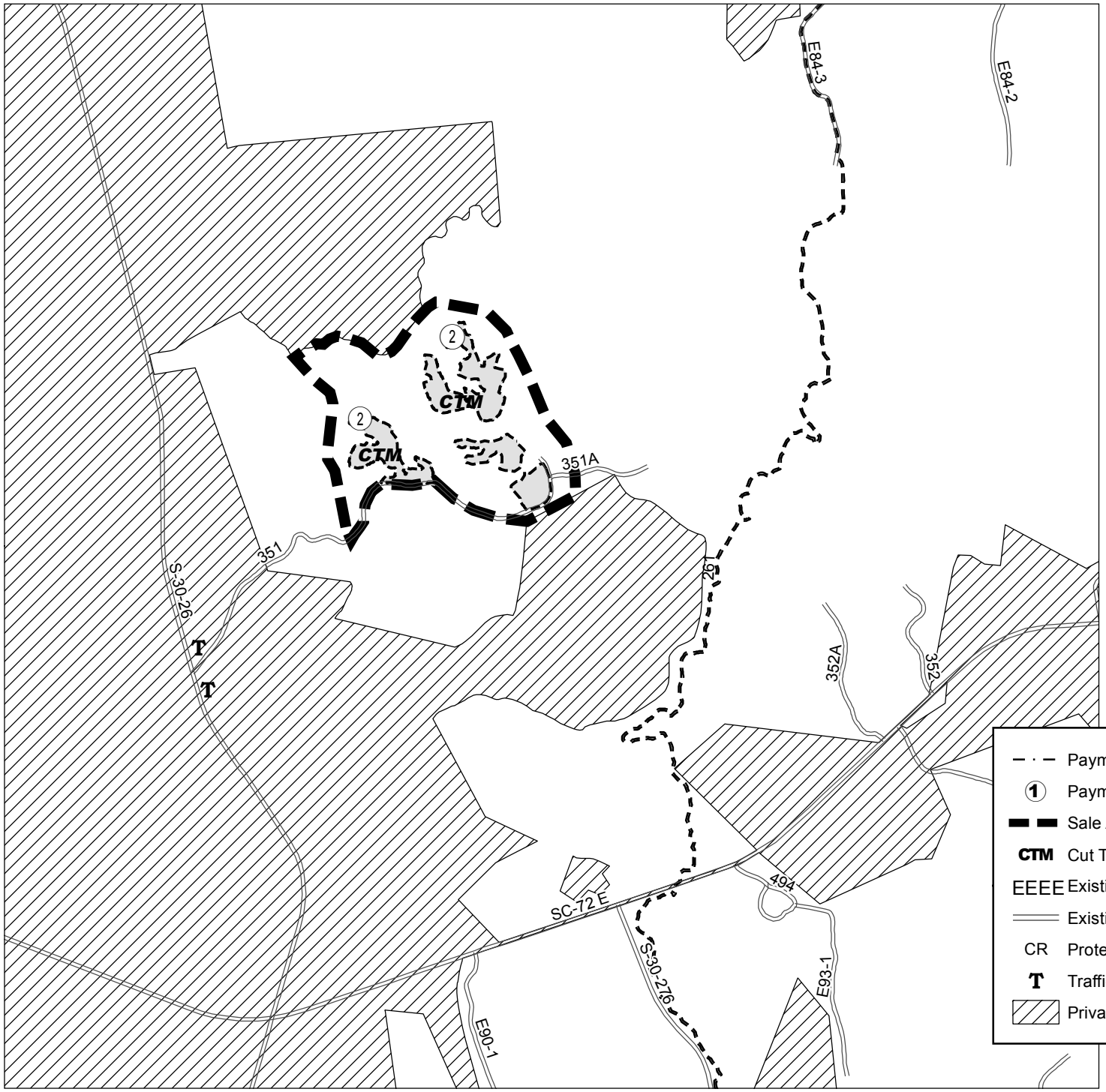

- Payment Unit Boundary, BT1.1
- (1) Payment Unit, BT1.1
- Sale Area Boundary, BT1.1
- CTM Cut Tree Marking, CT2.35#
- EEEE Existing Easement, CT5.11#
- Existing Transportation System, BT5.12
- CR Protection for Cultural Resource Sites, BT6.24, CT6.24#
- T Traffic Control Device, BT6.33
- Private Ownership

0 0.3 0.6 0.9 1.2
Miles

N W E S

Date: 2/4/2016
User: kshelton

Sale Area Map
FY 15 STR Timber Sale
Sumter National Forest
Enoree Ranger District

Compartment 48, 85, 86, 87, 97, 103,127, 128, 131, 135, 136, 138, 139

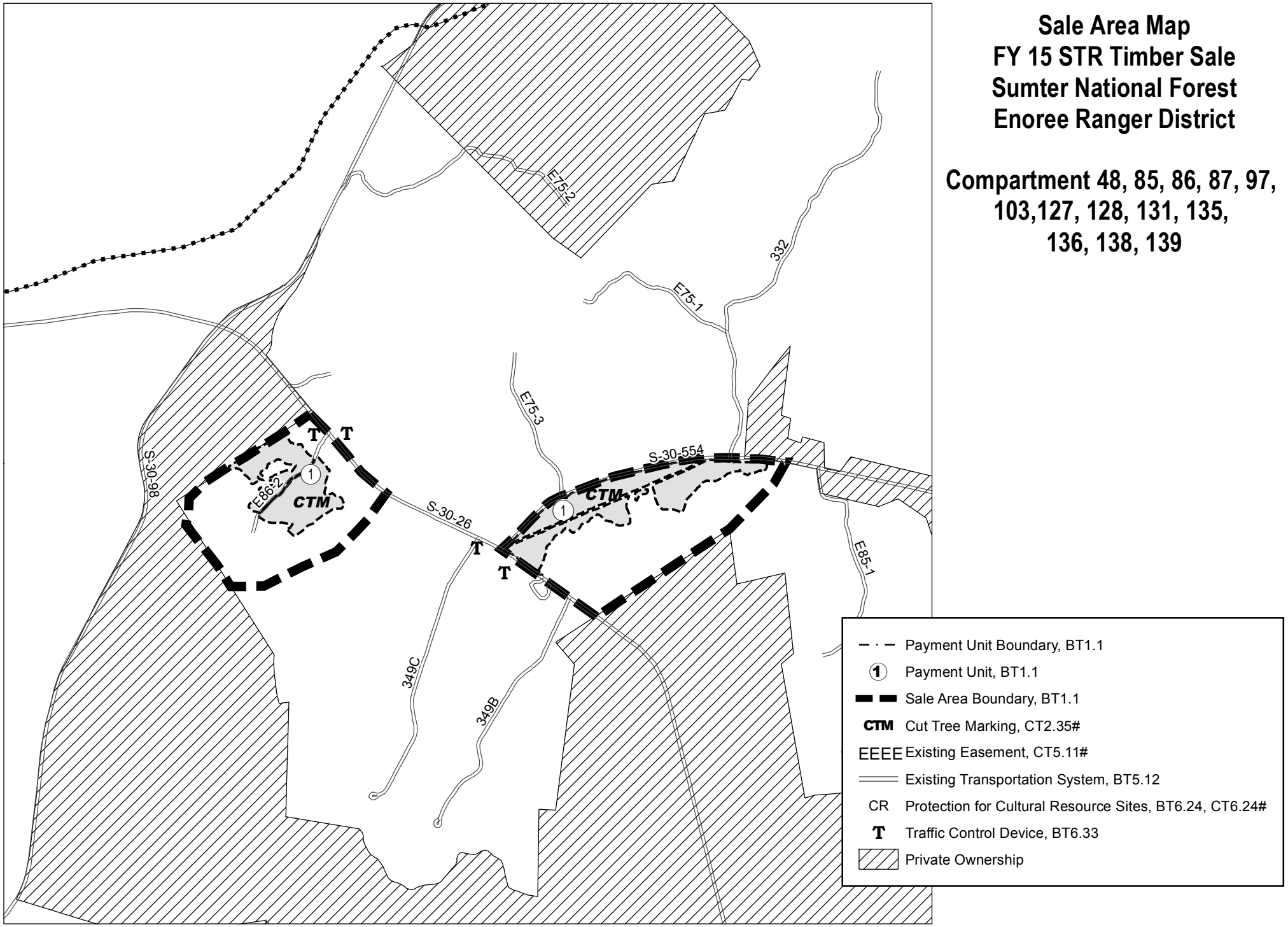

0 0.3 0.6 0.9 1.2
Miles

N W E S

Date: 2/4/2016
User: kshelton

Sale Area Map
FY 15 STR Timber Sale
Sumter National Forest
Enoree Ranger District

Compartment 48, 85, 86, 87, 97, 103,127, 128, 131, 135, 136, 138, 139

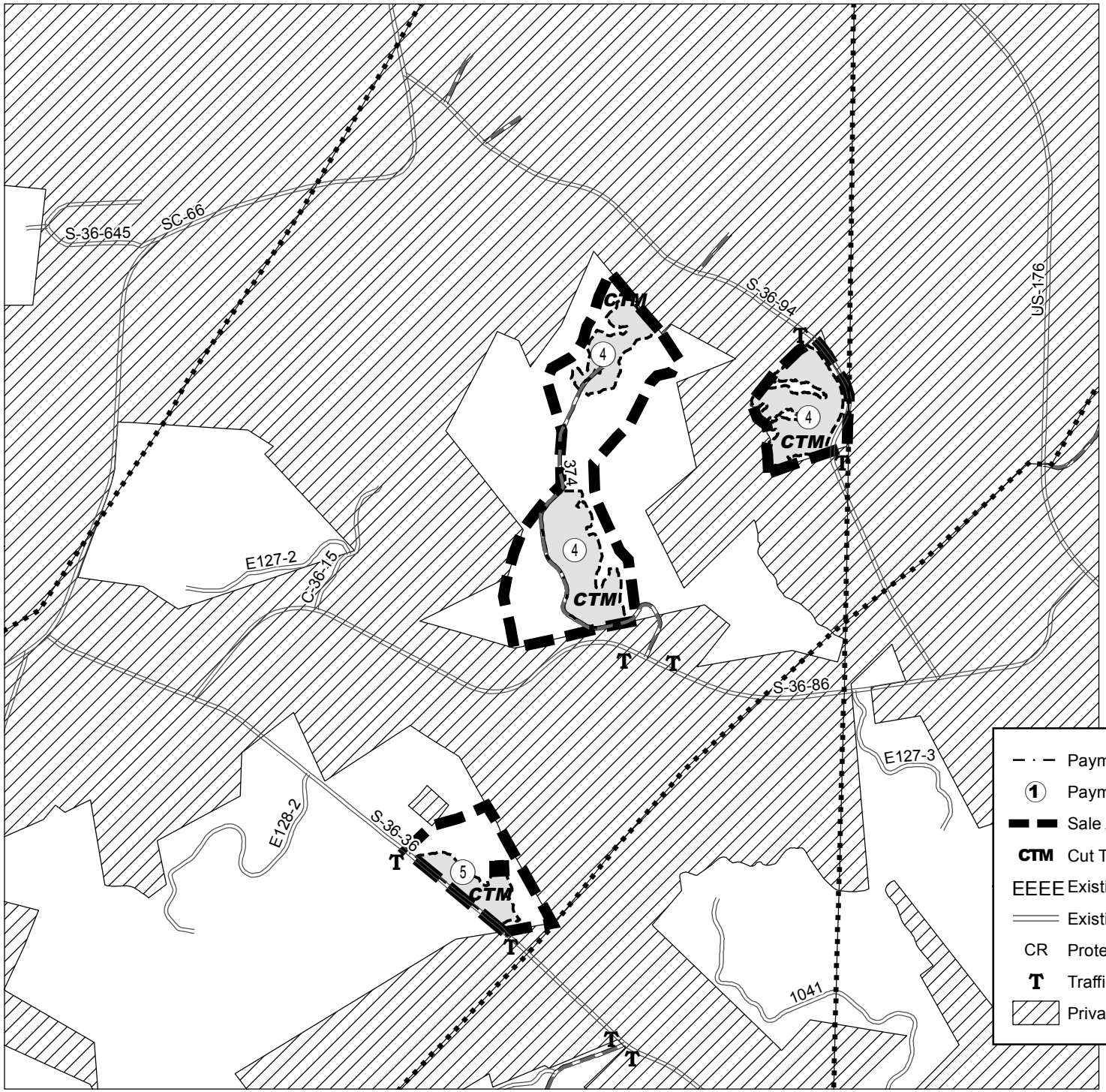

- Payment Unit Boundary, BT1.1
- Payment Unit, BT1.1
- Sale Area Boundary, BT1.1
- CTM Cut Tree Marking, CT2.35#
- EEEE Existing Easement, CT5.11#
- Existing Transportation System, BT5.12
- CR Protection for Cultural Resource Sites, BT6.24, CT6.24#
- T Traffic Control Device, BT6.33
- Private Ownership

0 0.3 0.6 0.9 1.2
Miles

N W E S

Date: 2/4/2016
User: kshelton

Sale Area Map
FY 15 STR Timber Sale
Sumter National Forest
Enoree Ranger District

Compartment 48, 85, 86, 87, 97, 103,127, 128, 131, 135, 136, 138, 139

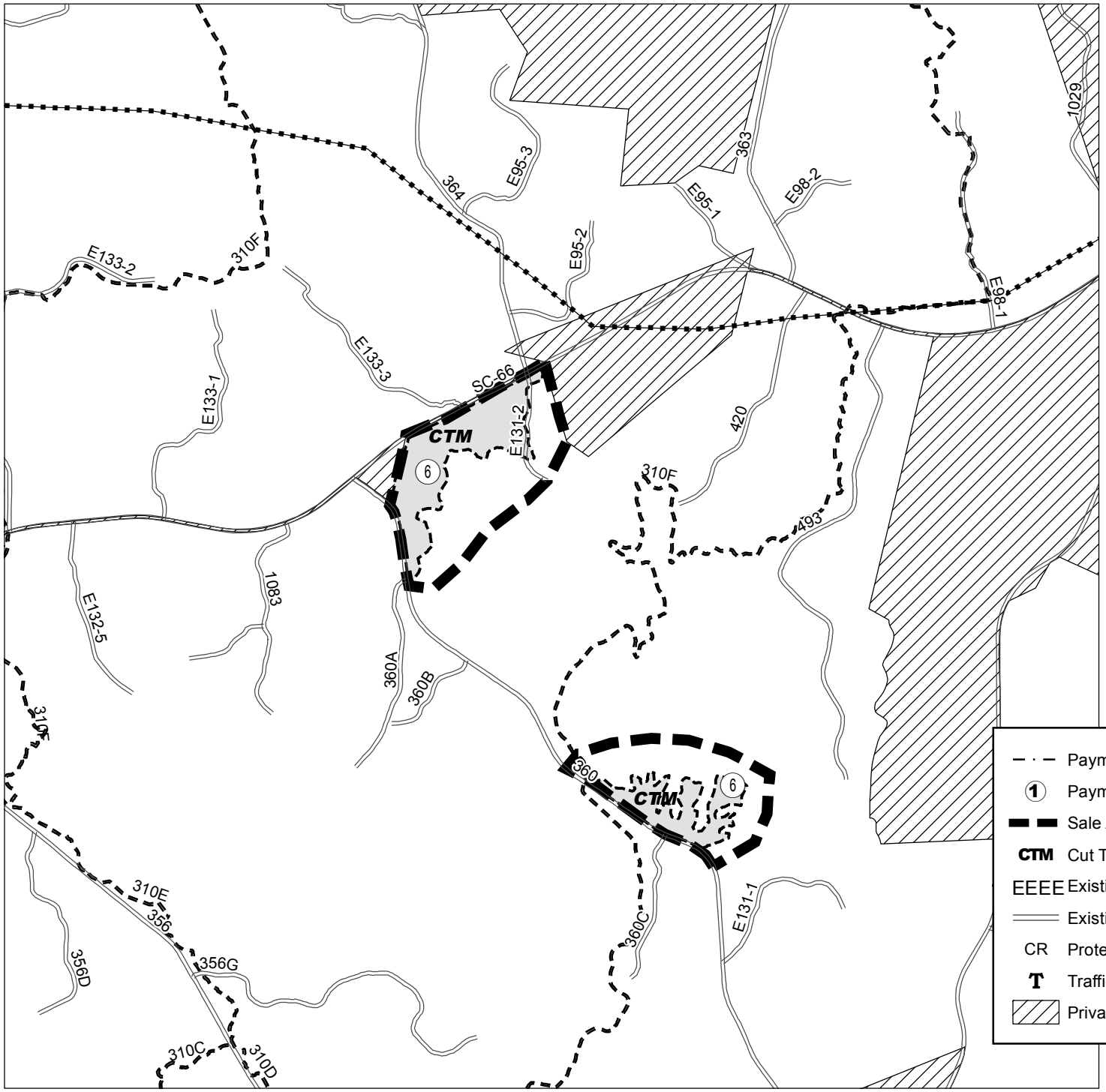

- Payment Unit Boundary, BT1.1
- (1) Payment Unit, BT1.1
- Sale Area Boundary, BT1.1
- CTM Cut Tree Marking, CT2.35#
- EEEE Existing Easement, CT5.11#
- Existing Transportation System, BT5.12
- CR Protection for Cultural Resource Sites, BT6.24, CT6.24#
- Traffic Control Device, BT6.33
- Private Ownership

0 0.3 0.6 0.9 1.2
Miles

N W E S

Date: 2/4/2016
User: kshelton

Sale Area Map
FY 15 STR Timber Sale
Sumter National Forest
Enoree Ranger District

Compartment 48, 85, 86, 87, 97, 103,127, 128, 131, 135, 136, 138, 139

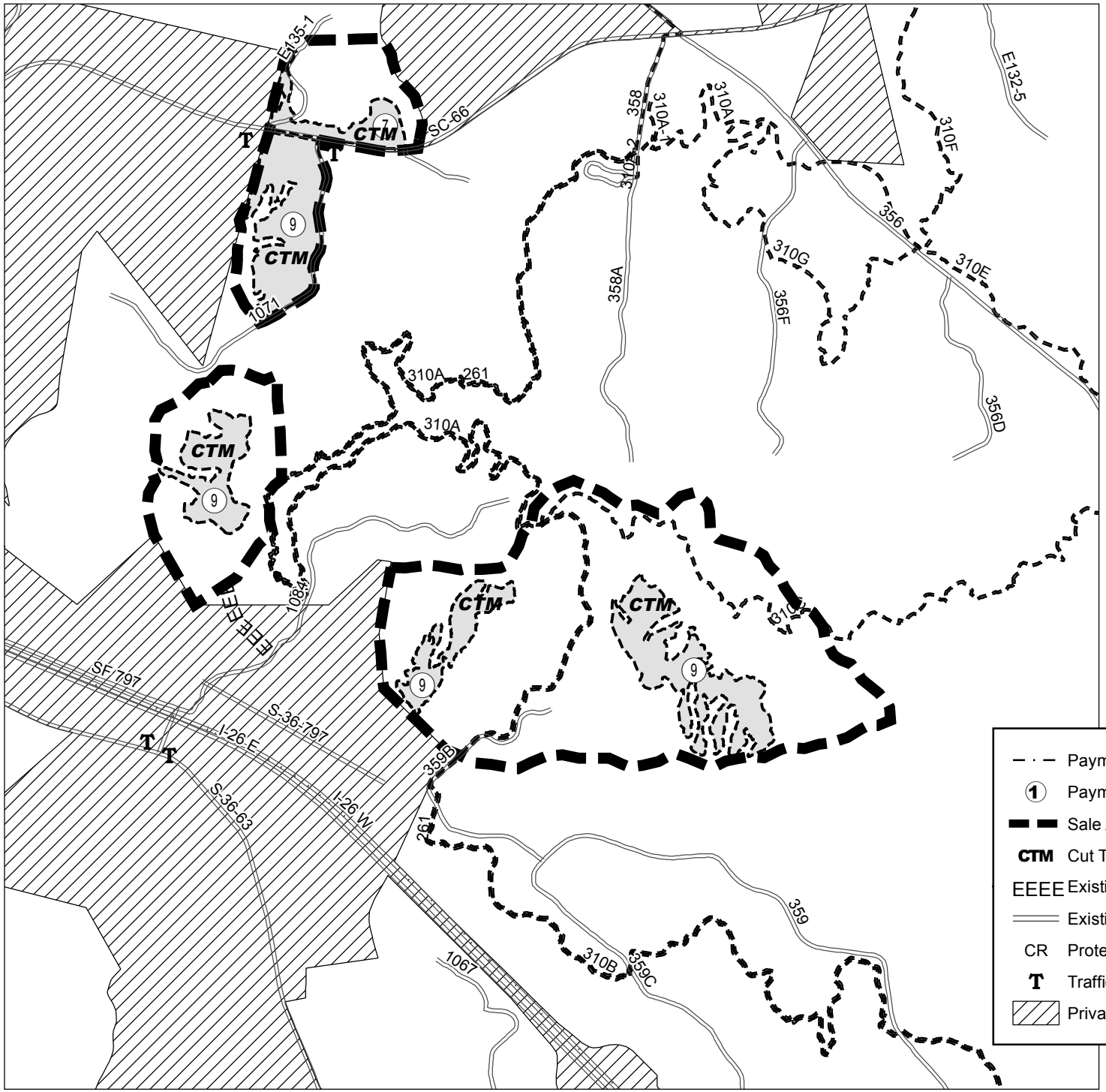

- Payment Unit Boundary, BT1.1
- Payment Unit, BT1.1
- Sale Area Boundary, BT1.1
- CTM Cut Tree Marking, CT2.35#
- EEEE Existing Easement, CT5.11#
- Existing Transportation System, BT5.12
- CR Protection for Cultural Resource Sites, BT6.24, CT6.24#
- T Traffic Control Device, BT6.33
- Private Ownership

0 0.3 0.6 0.9 1.2
Miles

N W E S

Date: 2/6/2016
User: kshelton

Sale Area Map
FY 15 STR Timber Sale
Sumter National Forest
Enoree Ranger District

Compartment 48, 85, 86, 87, 97, 103,127, 128, 131, 135, 136, 138, 139

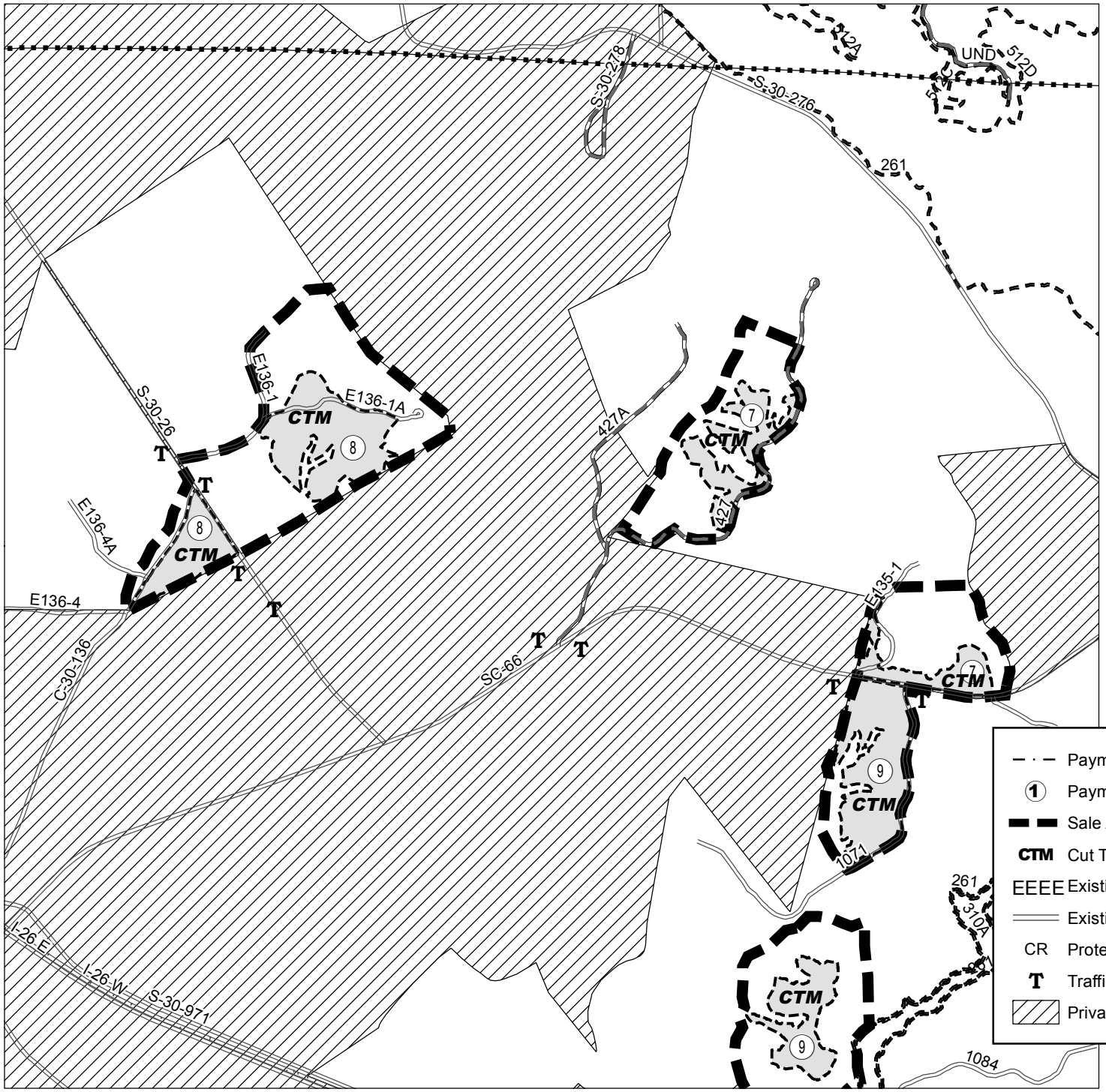

- Payment Unit Boundary, BT1.1
- Payment Unit, BT1.1
- Sale Area Boundary, BT1.1
- CTM Cut Tree Marking, CT2.35#
- EEEE Existing Easement, CT5.11#
- Existing Transportation System, BT5.12
- CR Protection for Cultural Resource Sites, BT6.24, CT6.24#
- T Traffic Control Device, BT6.33
- Private Ownership

0 0.3 0.6 0.9 1.2
Miles

N W E S

Date: 2/4/2016
User: kshelton

Sale Area Map
FY 15 STR Timber Sale
Sumter National Forest
Enoree Ranger District

Compartment 48, 85, 86, 87, 97, 103,127, 128, 131, 135, 136, 138, 139

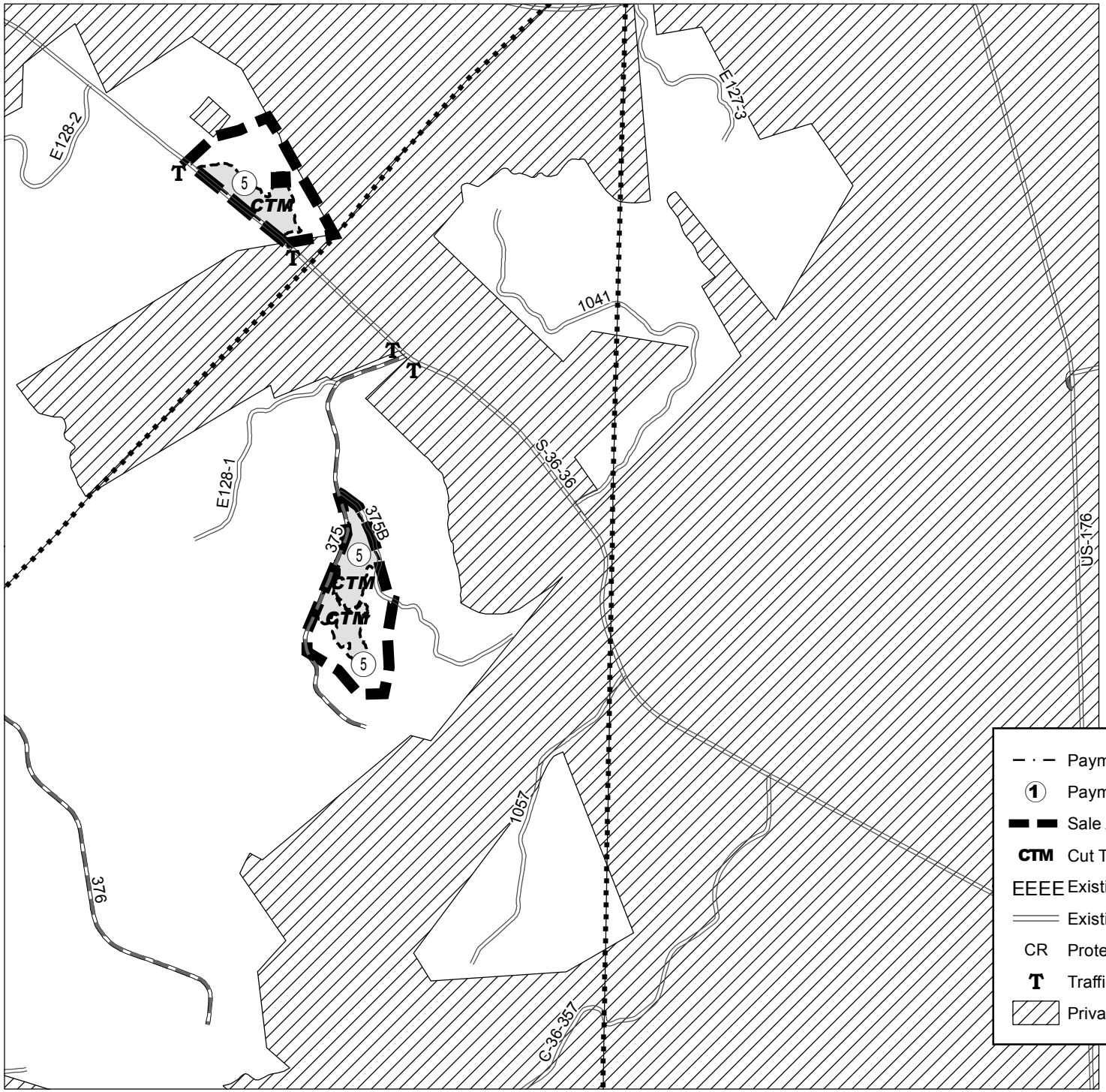

- Payment Unit Boundary, BT1.1
- Payment Unit, BT1.1
- Sale Area Boundary, BT1.1
- CTM Cut Tree Marking, CT2.35#
- EEEE Existing Easement, CT5.11#
- Existing Transportation System, BT5.12
- CR Protection for Cultural Resource Sites, BT6.24, CT6.24#
- T Traffic Control Device, BT6.33
- Private Ownership

0 0.3 0.6 0.9 1.2
Miles

N W E S

Date: 2/4/2016
User: kshelton