# Motor Vehicle Use Map

## Coeur d'Alene River Ranger District

## America's Great Outdoors

IDAHO 2015

Forest Service
United States Department of Agriculture

## PURPOSE AND CONTENTS OF THIS MAP

The designations shown on this motor vehicle use map (MVUM) were made by the responsible official pursuant to 36 CFR 212.51; are effective as of the date on the front cover of this MVUM; and will remain in effect until superceded by next year's MVUM.

**Mary Farnsworth, Idaho Panhandle National Forests**

It is the responsibility of the user to acquire the current MVUM.This MVUM shows the National Forest System roads, National Forest System trails, and the areas on National Forest System lands in the Coeur d'Alene River Ranger District that are designated for motor vehicle use pursuant to 36 CFR 212.51. This MVUM also identifies the vehicle classes allowed on each route and in each area; and any seasonal restrictions that apply on those routes and in those areas.

Designation of a road, trail, or area for motor vehicle use by a particular class of vehicle under 36 CFR 212.51 should not be interpreted as encouraging or inviting use or implying that the road, trail, or area is passable, actively maintained, or safe for travel. Motor vehicle designations include parking along designated routes and at facilities associated with designated routes when it is safe to do so and when not causing damage to National Forest System resources. Seasonal weather conditions and natural events may render designated roads and trails impassable for extended periods. Designated areas may contain dangerous or impassable terrain. Many designated roads and trails may be passable only by high-clearance vehicles or four-wheel-drive vehicles. Maintenance of designated roads and trails will depend on available resources, and many may receive little maintenance.

This motor vehicle use map identifies those roads, trails, and areas designated for motor vehicle use under 36 CFR 212.51 for the purpose of enforcing the prohibition at 36 CFR 261.13. This is a limited purpose. The other public roads are shown for information and navigation purposes only and are not subject to designation under the Forest Service travel management regulation.

**These designations apply only to National Forest System roads, National Forest System trails, and areas on National Forest System lands.**

## Legend

- Roads Open to All Vehicles
- Trails Open to Vehicles 50" or less in width
- Trails Open to Motorcycles Only
- Special Vehicle Designation (See Table)
- Seasonal Designation (See Table)
- Dispersed Camping, Both Sides (See Explanation Box)
- Interstate
- Highways, US, State
- Other Public Roads
- 70333 Short Route Identifier (See Table)
- Milepost Marker
- FS Campground
- Motorized Trailhead
- Information Site
- Peaks
- Forest or Unit Boundary
- National Forest System Lands
- Non-National Forest System Lands within the National Forest
- Township and Range Lines
- Political Boundary
- Section Lines
- Lakes and Rivers

## VICINITY MAP

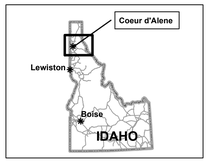


## INFORMATION SOURCES

More information can be obtained at the following offices:

Fernan Office
2502 E. Sherman Ave
Coeur d'Alene, ID 83814
(208) 769-3000

Silver Valley Office
173 Commerce Drive
P.O. Box 159
Smelterville, ID 83868
(208) 783-2363

Forest Service Supervisor's Office
3815 Schreiber Way
Coeur d'Alene, ID 83815
(208) 765-7223

## PROHIBITIONS

**It is prohibited to possess or operate a motor vehicle on National Forest System lands on the Coeur d'Alene River Ranger District other than in accordance with these designations (CFR 261.13)**

Violators of 36 CFR 261.13 are subject to a fine of up to $5,000, imprisonment for up to 6 months, or both (18 U.S.C. 3571(e)).This prohibition applies regardless of the presence or absence of signs.

**This map does not display nonmotorized uses,** over-snow uses, or other facilities and attractions on the Coeur d'Alene River Ranger District. Obtain forest visitor information from the local national forest office.

Designated roads, trails and areas may also be subject to temporary, emergency closures. As a visitor, you must comply with signs notifying you of such restrictions. A national forest may issue an order to close a road, trail or area on a temporary basis to protect the life, health, or safety of forest visitors or the natural or cultural resources in these areas. Such temporary and/or emergency closures are consistent with the Travel Management Rule (36 CFR 212.52 (b), 36 CFR 261 subpart B).

The designation "road or trail open to all motor vehicles" does not supersede State traffic law.

## OPERATOR RESPONSIBILITIES

Operating a motor vehicle on National Forest System roads, National Forest System trails, and in areas on National Forest System lands carries a greater responsibility than operating that vehicle in a city or other developed setting. Not only must you know and follow all applicable traffic laws, you need to show concern for the environment as well as other forest users. The misuse of motor vehicles can lead to the temporary or permanent closure of any designated road, trail, or area. As a motor vehicle operator, you are also subject to State traffic law, including State requirements for licensing, registration, and operation of the vehicle in question.

Motor vehicle use, especially off-highway vehicle use, involves inherent risks that may cause property damage, serious injury, and possibly death to participants. Drive cautiously and anticipate rough surfaces and features, such as snow, mud, vegetation, and water crossings common to remote driving conditions. By your participation, you voluntarily assume full responsibility for these damages, risks, and dangers. Take care at all times to protect yourself and those under your responsibility.

Much of the Coeur d'Alene River Ranger District is remote. Medical assistance may not be readily available. Cellular telephones do not work in many areas of the Coeur d'Alene River Ranger District. Take adequate food, water, first-aid supplies, and other equipment appropriate for the conditions and expected weather.

ALWAYS REMEMBER TO RESPECT PRIVATE LAND! PROTECT YOUR PRIVILEGE. STAY ON DESIGNATED ROADS AND TRAILS AND IN DESIGNATED AREAS.

Read and understand this map in its entirety. If you have questions, please contact the Coeur d'Alene River Ranger District for clarification. (208) 769-3000

As a motor vehicle operator on a National Forest System road, trail, or area you must comply with this map, as well as all Federal, State, and local laws and regulations. Compliance with these rules is your responsibility.

treadlightly! LEAVING A GOOD IMPRESSION

Travel and recreate with minimum impact.

Respect the environment and the rights of others.

Educate yourself. Plan and prepare before you go.

Allow for future use of the outdoors by leaving it better than you found it.

Discover the rewards of responsible recreation.

For more information on Tread Lightly!, go to www.treadlightly.org or call 1-800-966-9900.

The U.S. Department of Agriculture (USDA) prohibits discrimination in all its programs and activities on the basis of race, color, national origin, age, disability, and where applicable, sex, marital status, familial status, parental status, religion, sexual orientation, genetic information, political beliefs, reprisal, or because all or part of an individual's income is derived from any public assistance program. (Not all prohibited bases apply to all programs.) Persons with disabilities who require alternative means for communication of program information (Braille, large print, audiotape, etc.) should contact USDA's TARGET Center at (202) 720-2600 (voice and TDD). To file a complaint of discrimination, write to USDA, Director, Office of Civil Rights, 1400 Independence Avenue, S.W., Washington, D.C. 20250-9410, or call (800) 795-3272 (voice) or (202) 720-6382 (TDD). USDA is an equal opportunity provider and employer.

FS-873-0401

## EXPLANATION OF LEGEND ITEMS

**Roads Open to Highway Legal Vehicles Only:**

These roads are open only to motor vehicles licensed under State law for general operation on all public roads within the state.

**Roads Open to All Vehicles:**

These roads are open to all motor vehicles, including smaller off-highway vehicles that may not be licensed for highway use (but not to oversize or overweight vehicles under State traffic law).

**Trails Open to Vehicles 50 Inches or Less in Width:**

Trails open only to motor vehicles 50 inches or less in width at the widest point on the vehicle.

**Trails Open to Motorcycles Only:**

These trails are open only to motorcycles. Sidecars are not permitted.

**Special Vehicle Designation:**

This symbol indicates the road or trail is open to classes of vehicles other than those listed above. Refer to the Seasonal and Special Designation Table for further instructions.

**Seasonal Designation:**

This symbol, used in conjunction with one of the other road or trail symbols, indicates that the road or trail is open only during certain portions of the year. Refer to Seasonal and Special Designation Table for further instructions.

**Other Public Roads and Trails:**

Interstate
Highways, U.S., State
Other Public Roads

These symbols are used to show routes the Forest Service does not have jurisdiction over and has not designated for motorized use. These symbols are part of the reference layers showing connections to towns and cities outside the forest boundary.

**Short Route Identifier:**

70333

This symbol is used for roads that are too short to show a symbol type on the map. The symbol contains the number of the road or trail. Users should refer to the corresponding number in the Short Route Table for designation information.

**Milepost Marker:**

This symbol is used to display the beginning and ending mileposts of a road that has a change in the designation but not the symbology.

**Motorized Trail Access:**

This symbol indicates a trailhead for access to a motorized route. Not all motorized routes have trailheads and those that do may range from primitive to developed.

## Motorized Road and Trail Signs

3134 — A horizontal sign indicates a motorized road

800 — A vertical sign indicates a motorized trail

**Dispersed Camping:**

Motor vehicle use off of designated ROADS for the purpose of dispersed camping is permitted on National Forest System Lands for up to 300 feet from the centerline of the road. Motor vehicle use off of designated TRAILS for the purpose of dispersed camping is permitted on National Forest System Lands for up to 100 feet from the centerline of the trail.

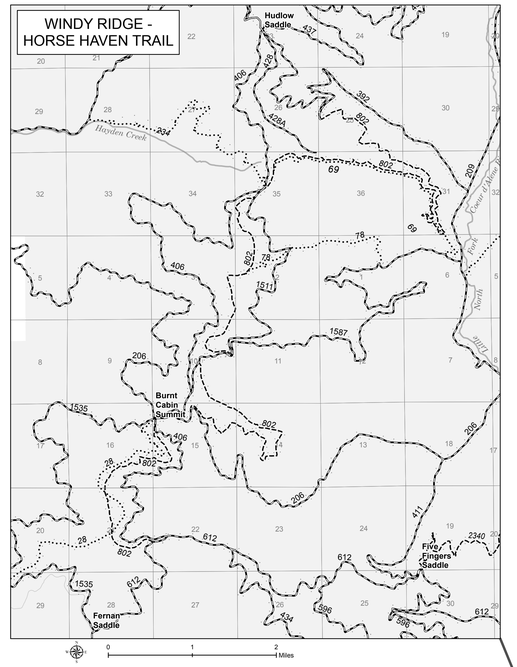


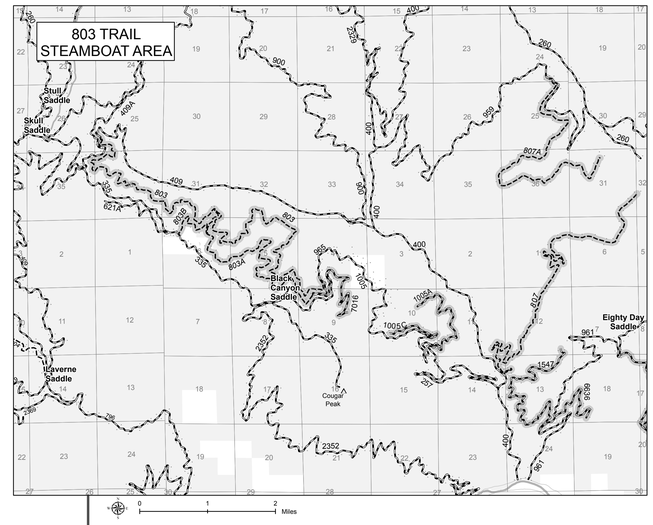


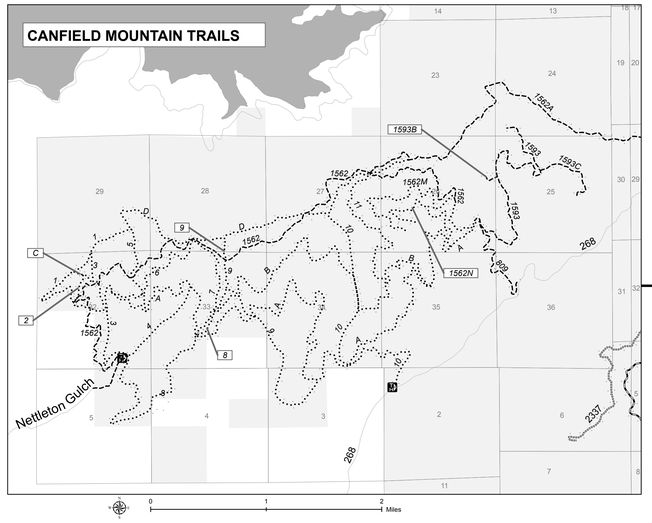


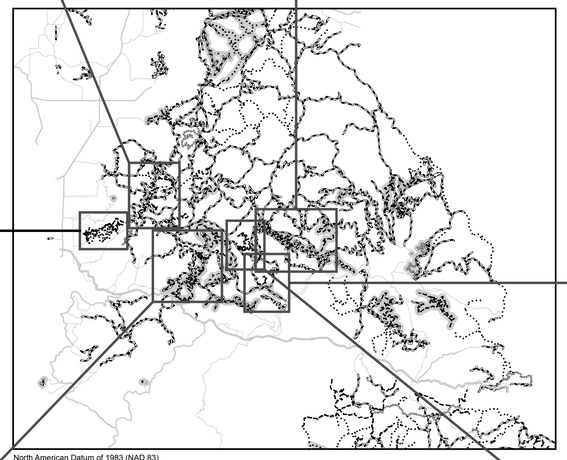

North American Datum of 1983 (NAD 83)
Projection: Universal Transverse Mercator, zone 11

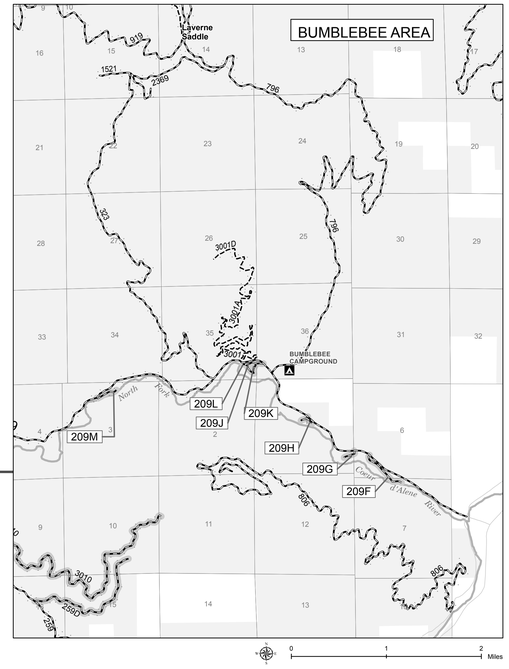


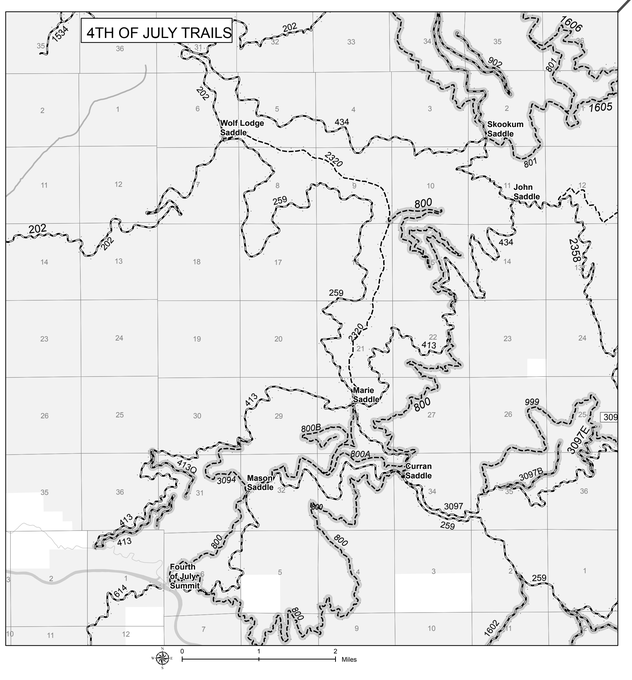


### Seasonal and Special Vehicle Designation Table

**Roads Open to All Vehicles, Seasonal**

| Route Number | Dates Allowed | Beginning Mile Post | Ending Mile Post |
|---|---|---|---|
| 1005A, 1005C, 1547, 1602, 1603, 1604, 209F, 209G, 209H, 209J, 209K, 209L, 209M, 259D, 3097B, 3097E, 3097G, 3097H, 413Q, 413U, 545, 6538, 6636, 6923, 6924, 7016, 902 | 05/22-09/07 | Full Length | |
| 965 | 05/22-09/07 | 2.9 | 3.3 |
| 259 | 05/22-09/07 | 8.4 | 10.4 |
| 3010 | 05/22-09/07 | 2.9 | 9.6 |

**Trails Open to Vehicles 50" or Less in Width, Seasonal**

| Route Number | Dates Allowed | Beginning Mile Post | Ending Mile Post |
|---|---|---|---|
| 1505, 151, 1516, 807, 1586, 800A, 800B, 801, 801A, 801B, 2359, 2359A, 2392, 807, 807A, 808, 3094, 6001, 6328, 6328A, 6523, 803, 803A, 803B, 933, 999 | 04/01-09/07 | Full Length | |
| 800 | 04/01-09/07 | 0.0 | 20.3 |
| 978B | 04/01-09/07 | 22.7 | 29.9 |
| | 04/01-09/07 | 0.0 | 2.8 |

**Trails Open to 4WD Vehicles > 50" in Width**

| Route Number | Dates Allowed | Beginning Mile Post | Ending Mile Post |
|---|---|---|---|
| 133, 1560, 2337, 2339, 6728, 2387 | Year-round | Full Length | |
| 1525 | Year-round | 0.9 | 5.2 |
| 7 | Year-round | 1.8 | 6.0 |

**Trails Open to 4WD Vehicles > 50" in Width, Seasonal**

| Route Number | Dates Allowed | Beginning Mile Post | Ending Mile Post |
|---|---|---|---|
| 343, 979, 270 | 05/22-09/07 | Full Length | |

**Trails Open to ATVs and Motorcycles (handle bar steering, seat designed to be straddled by the operator)**

| Route Number | Dates Allowed | Beginning Mile Post | Ending Mile Post |
|---|---|---|---|
| 16 | Year-round | 0.0 | 21.3 |

### Short Route Table
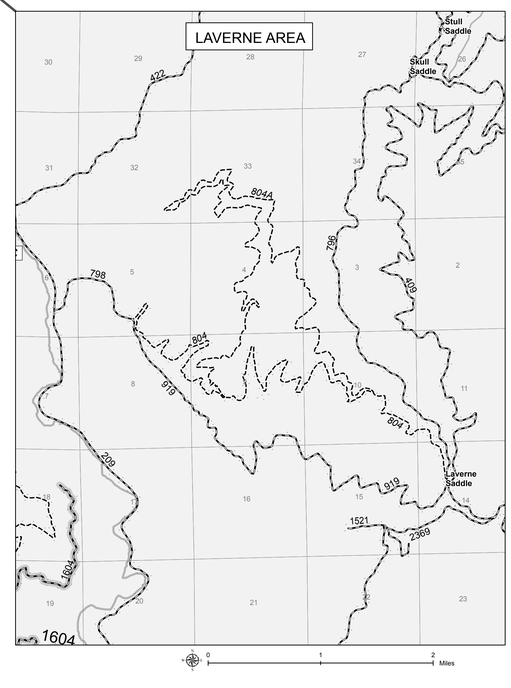
| Route Number | Legend |
|---|---|
| 1545D, 5345C, 2354I, 2380, 2374, 545, 240, 1514, 2306, 2559, 2560 | Roads Open to All Vehicles, Yearlong |
| 3097H, 3097G, 209F, 209G, 209H, 209J, 209K, 209L, 209M | Roads Open to All Vehicles, Seasonal (05/22-09/07) |
| C, 2, 9, 8, 1562N | Trails Open to Motorcycles Only |
| 1593B | Trails Open to Vehicles 50" or Less in Width, Yearlong |
| 6523 | Trails Open to Vehicles 50" or Less in Width, Seasonal (04/01-09/07) |