National Forests and Grasslands in Texas

PROHIBITIONS

FOREST SUPERVISOR ORDER NO. 08-13-00-15-02
National Forest System Roads-Closed to All Users

Pursuant to the provisions of 16 U.S.C., Section 551 and Title 36 CFR Part 261, Subpart B, the following acts are prohibited due to recent flood events for the protection of public health, safety, and natural resources.

AFFECTED AREA: All National Forests and Grasslands in Texas (NFGT) National Forest System (NFS) roads defined and shown as closed on the attached maps.

EFFECTIVE DATES: June 19, 2015 and until rescinded.

PROHIBITED ACT: **No person or vehicle may enter, go into or be upon the NFS system roads defined and shown as closed on the attached maps.**
36 CFR § 261.53(e) and § 261.54(e)

Pursuant to 36 CFR § 261.50(e), the following persons are exempt from this Order:

1. Persons with a permit specifically authorizing the otherwise prohibited act or omission;
2. Any federal, state or local officer or member of an organized rescue or fire fighting force in the performance of an official duty.

These prohibitions are in addition to the General Prohibitions in 36 CFR Part 261, Subpart A.

Executed in Lufkin, Texas this 19th day of June, 2015.

___/s/ Mark E. Van Every__ _____
Mark E. Van Every, Forest Supervisor
National Forests and Grasslands in Texas
2221 North Raguet Street, Lufkin, TX 75904

Violation of these prohibitions is punishable by a fine of not more than $5,000 for an individual or $10,000 for an organization, imprisonment for not more than six (6) months, or both. (16 U.S.C. 551 and 18 U.S.C. 3559 and 3571).

Angelina National Forest
National Forest System Roads - Closed To All Users
Forest Supervisor Order No. 08-13-00-15-02

Davy Crockett National Forest
National Forest System Roads Forest
Supervisor Order No. 08-13-00-15-02

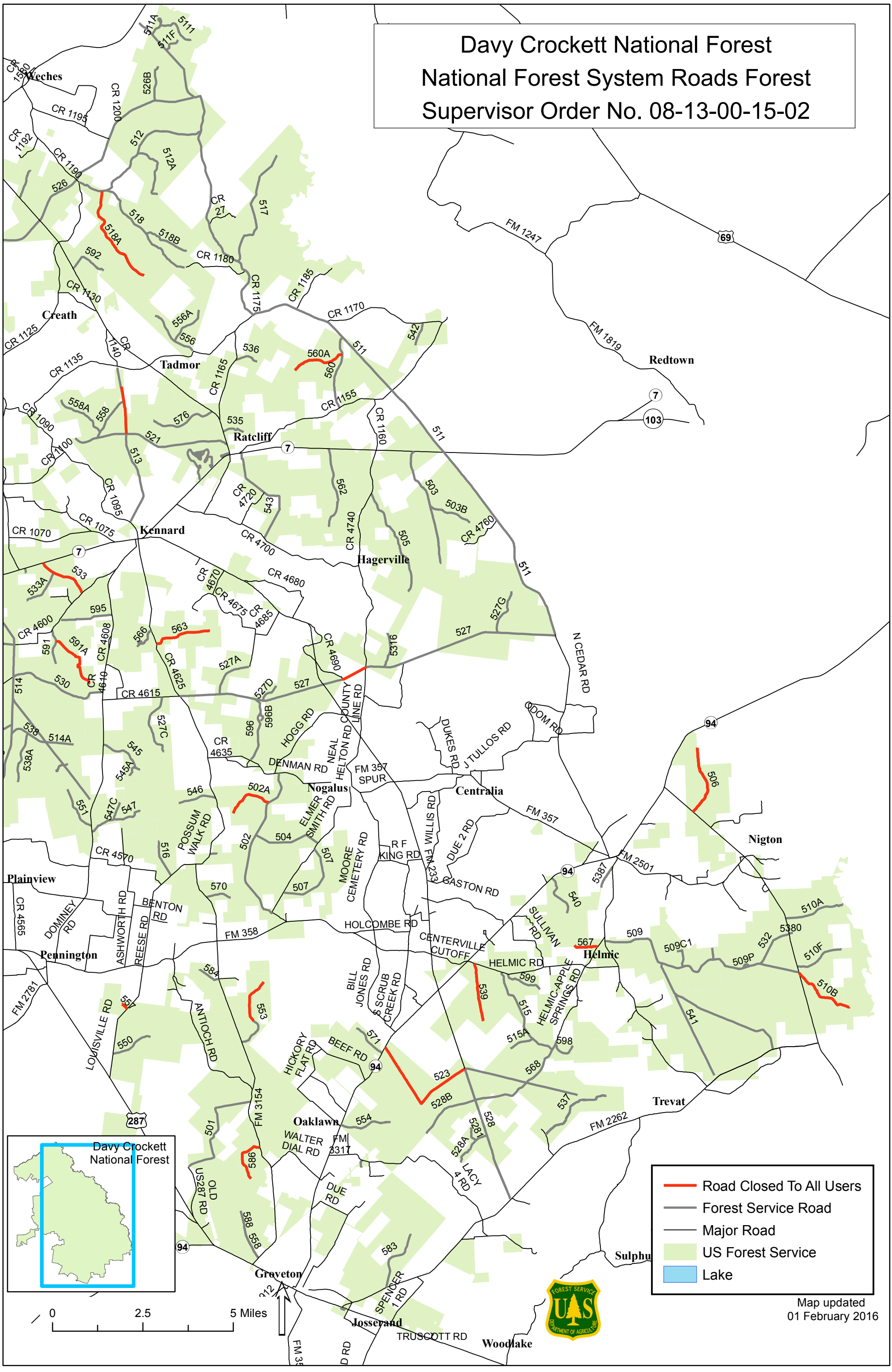

Sabine National Forest
National Forest System Roads - Closed to All Users
Forest Supervisor Order No. 08-13-00-15-02

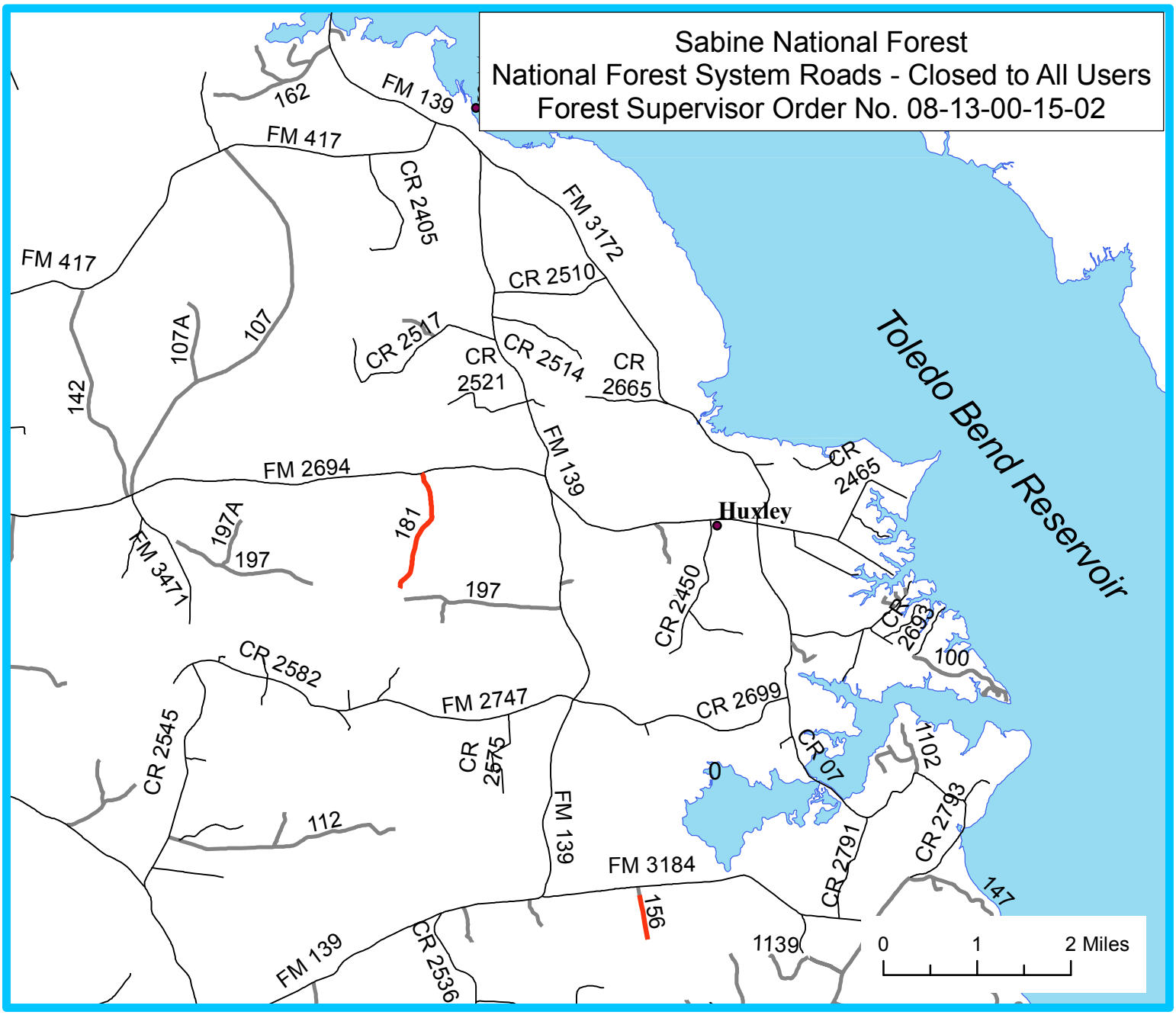

Road CLosed To All Users
Forest Service Road
Major Road
Lake
US Forest Service

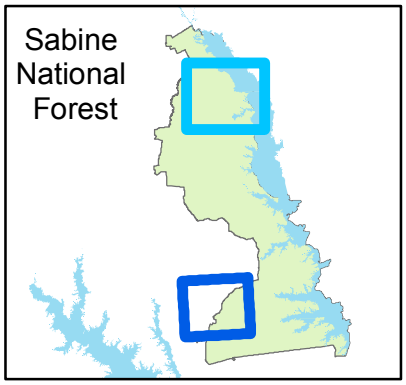

Map updated
09 September 2015

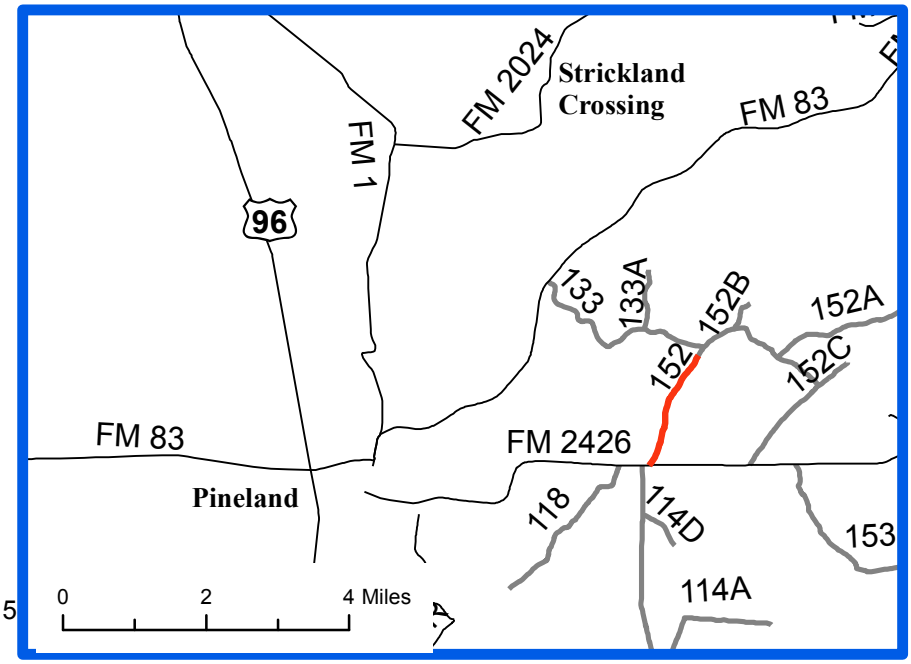

Lyndon B Johnson National Grassland
National Forest System Roads - Closed to All Users
Forest Supervisor Order No. 08-13-00-15-02

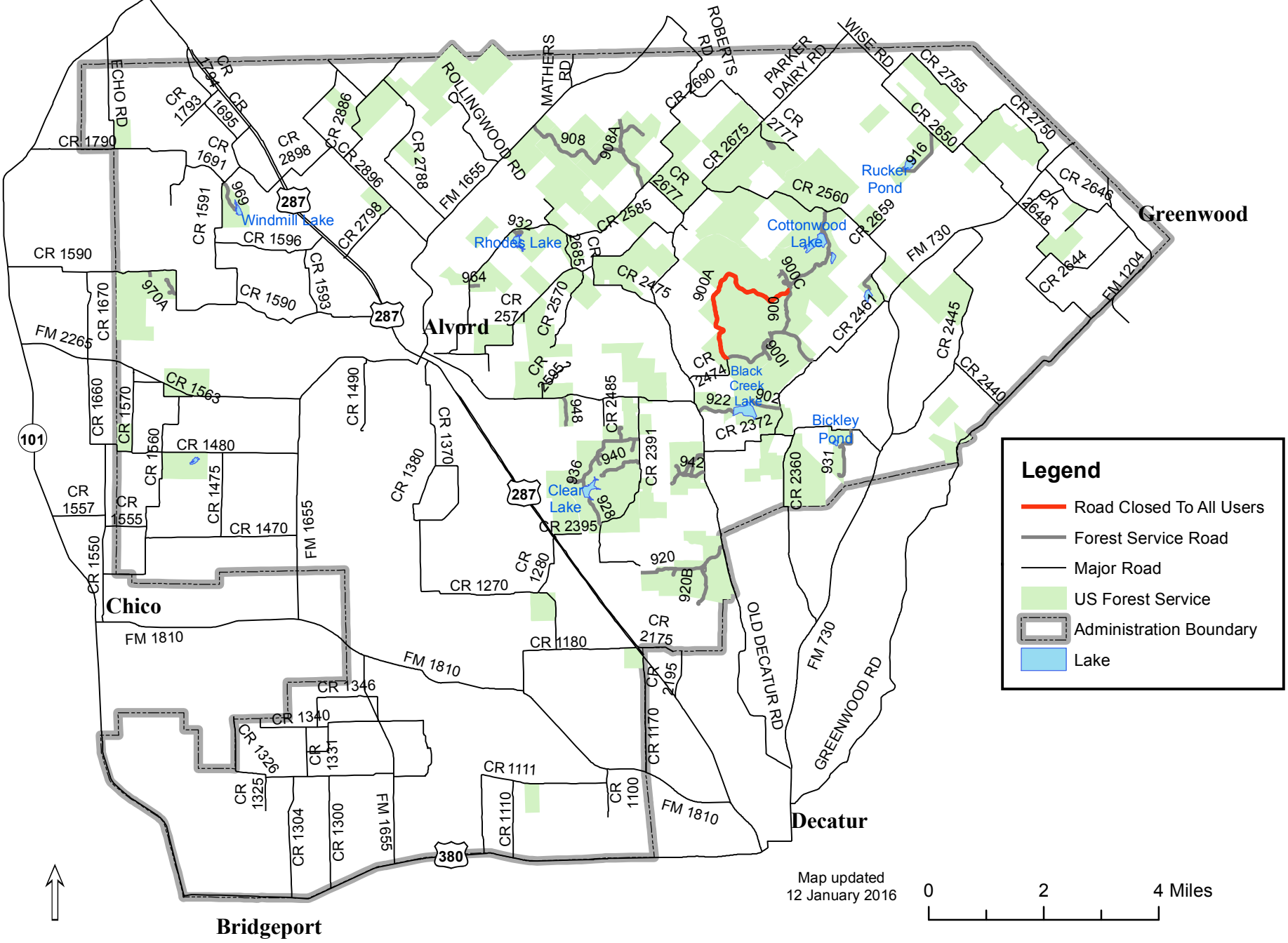

Legend

- Road Closed To All Users
- Forest Service Road
- Major Road
- US Forest Service
- Administration Boundary
- Lake

Map updated
12 January 2016

0 2 4 Miles