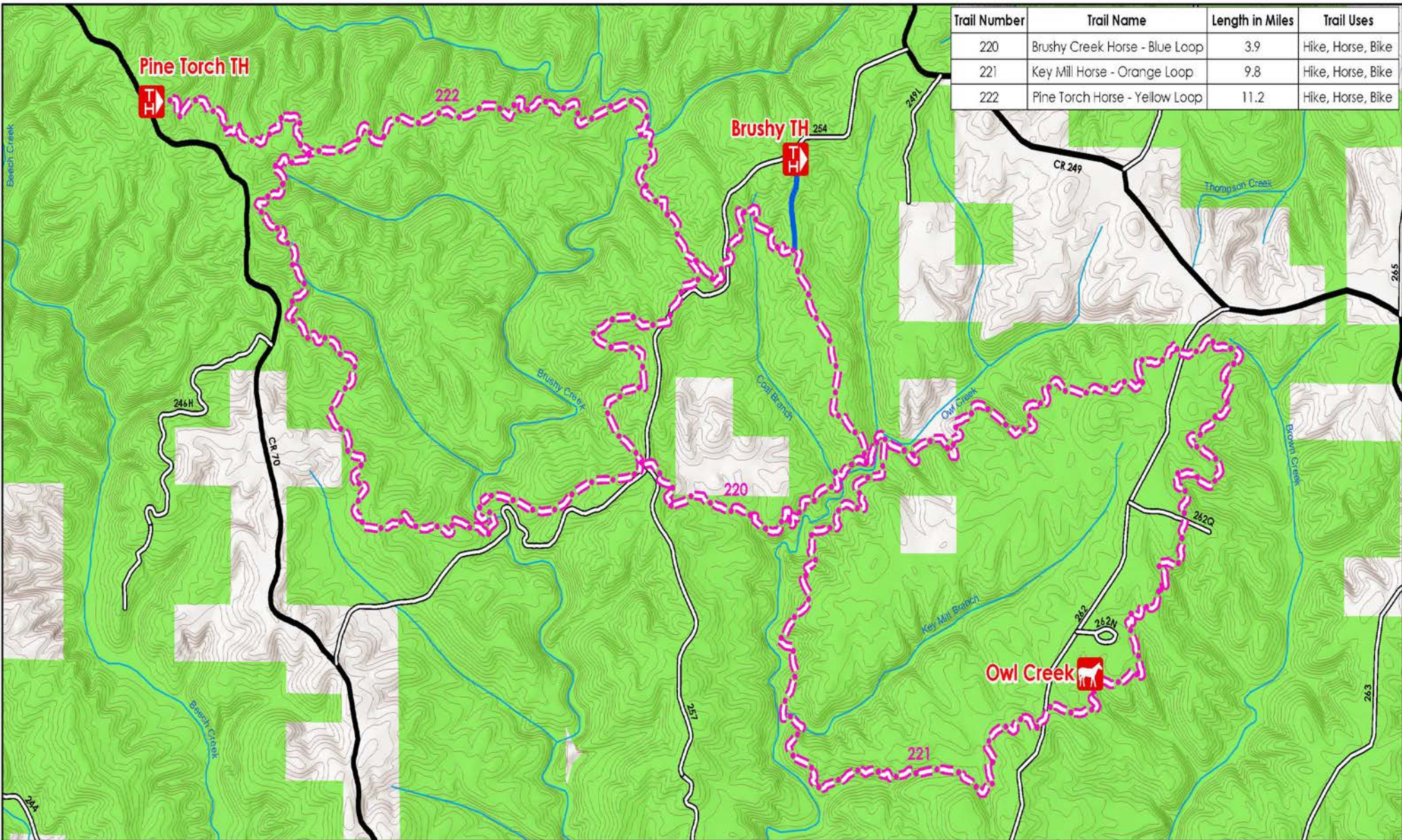
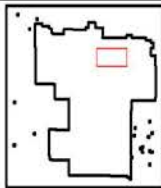


Trail Number	Trail Name	Length in Miles	Trail Uses
220	Brushy Creek Horse - Blue Loop	3.9	Hike, Horse, Bike
221	Key Mill Horse - Orange Loop	9.8	Hike, Horse, Bike
222	Pine Torch Horse - Yellow Loop	11.2	Hike, Horse, Bike



USDA
United States Department of Agriculture

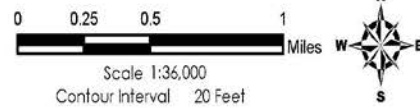


National Forests
in Alabama

Map
TR003

Date
2/17/2016

OWL CREEK NON-MOTORIZED TRAIL SYSTEM
WILLIAM B. BANKHEAD NATIONAL FOREST



This product is reproduced from geospatial information prepared by the U.S. Department of Agriculture, Forest Service. GIS data and product accuracy may vary. They may be developed from sources of differing accuracy, accurate only at certain scales, based on modeling or interpretation, incomplete while being created or revised, etc. Using GIS products for purposes other than those for which they were created may yield inaccurate or misleading results. This information was released on 02/2016. The Forest Service reserves the right to correct, update, modify or replace GIS products without notification.

Legend

- National Forest Land
- Private Land
- TH Trailhead
- H Horse Camp
- Trails - Hike, Horse, Bike
- Roads Designated as Horse Trail
- County Roads
- Forest Service Roads
- Rivers/Creeks
- Contour Lines