Sale Area Vicinity Map

LC White Creek FT
Long Cane Ranger District
Sumter National Forest

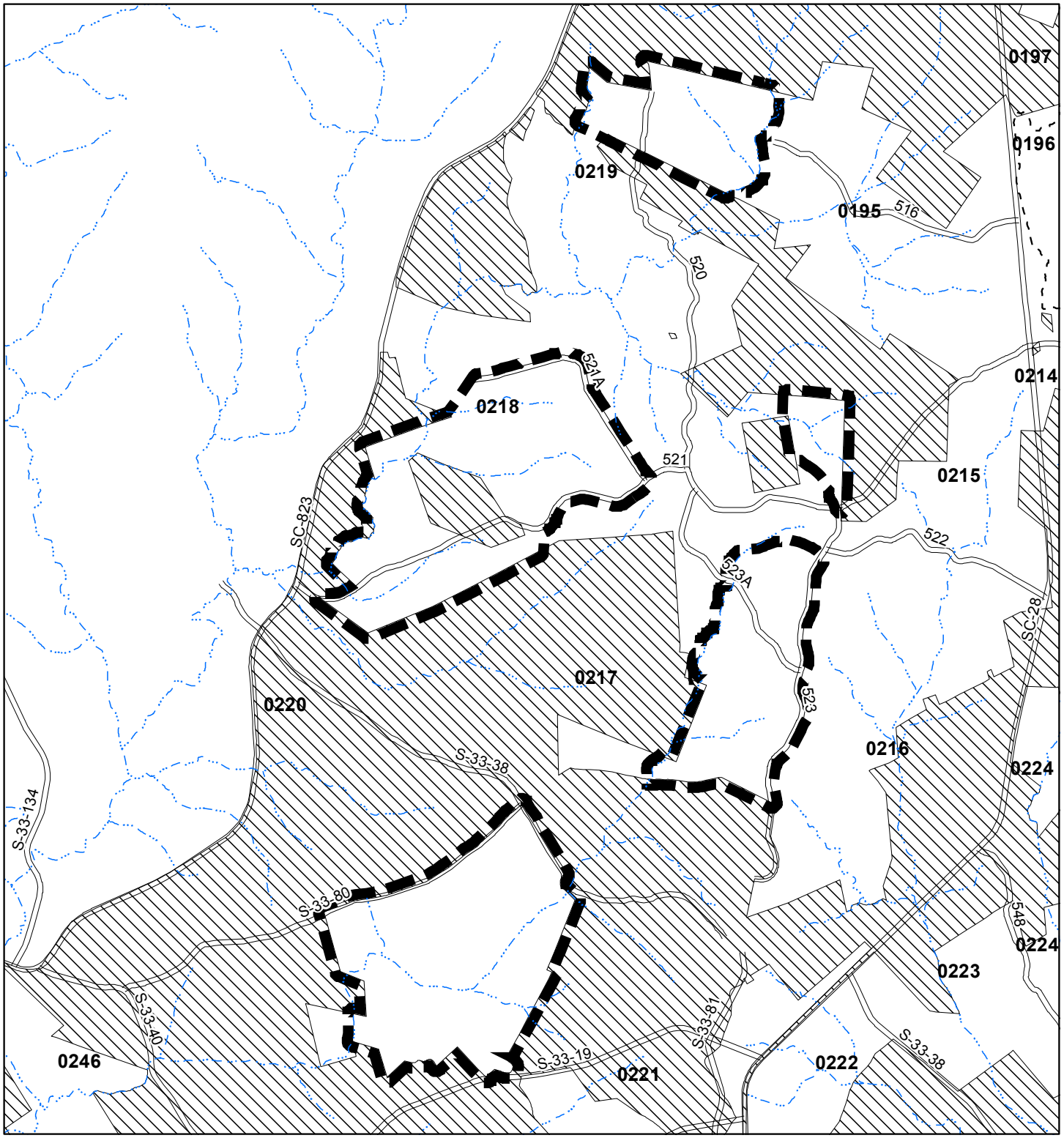

Sale Area Boundary,
Stream
Road
Private Ownership

N
W E
S

0 0.5 1
Miles

1 of 4

Date: 3/3/2016
Author: gholden

Sale Area Map

LC White Creek FT
Long Cane Ranger District
Sumter National Forest

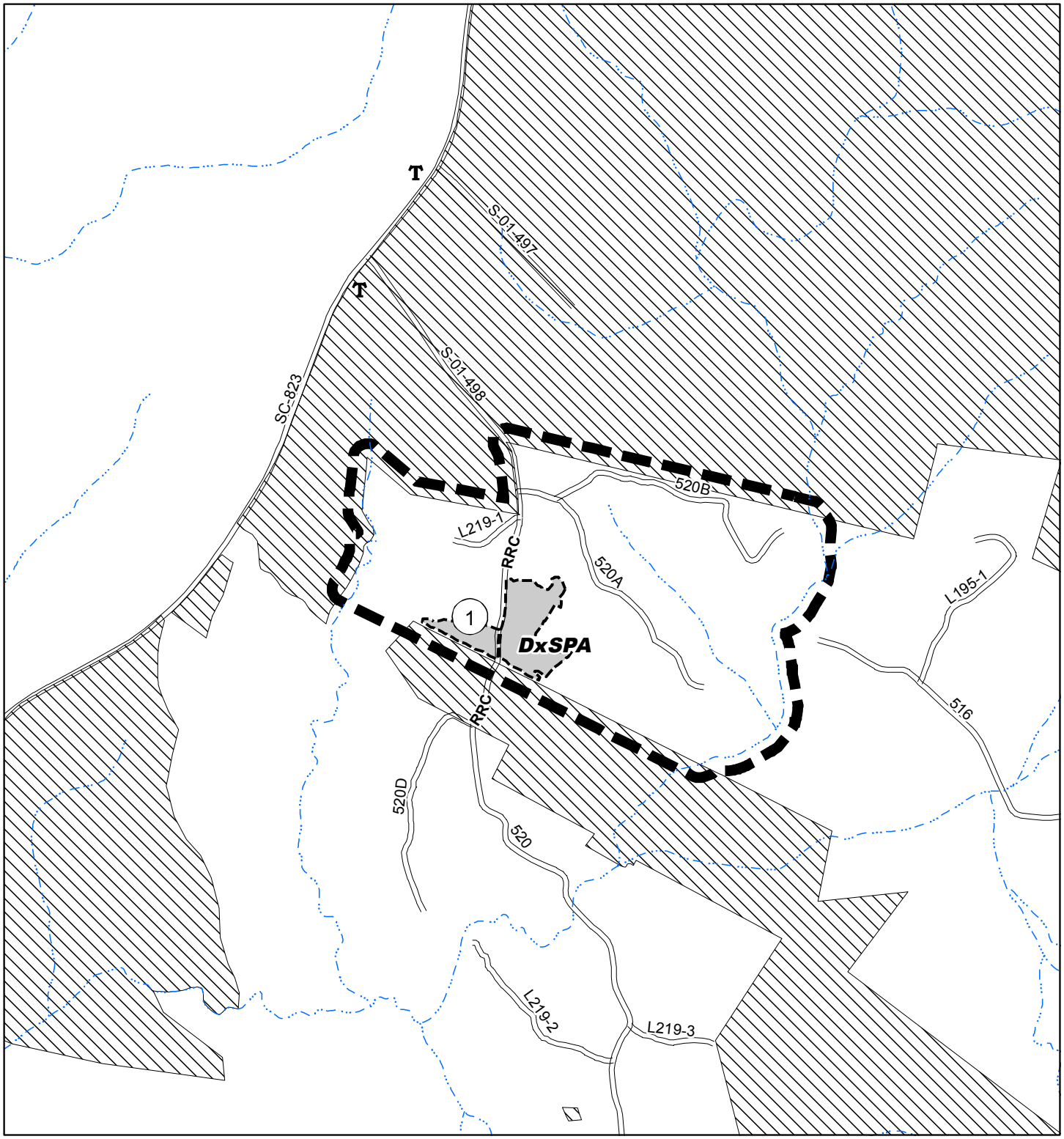

- Sale Area Boundary, B1.1
- Subdivision Boundary, B1.1
- (1) Subdivision, B1.1
- DxSPA Designation by Spacing, C2.351#
- Existing Transportation System, B5.12
- RRC Specified Road Reconstruction, B5.2, AT8
- CR Protection for Cultural Resource Sites, B6.24, C6.24#
- T Traffic Control Device, B6.33
- Stream
- Private Ownership

N W E S

0 0.5
Miles

Date: 3/15/2016
Author: gholden

Sale Area Map

LC White Creek FT
Long Cane Ranger District
Sumter National Forest

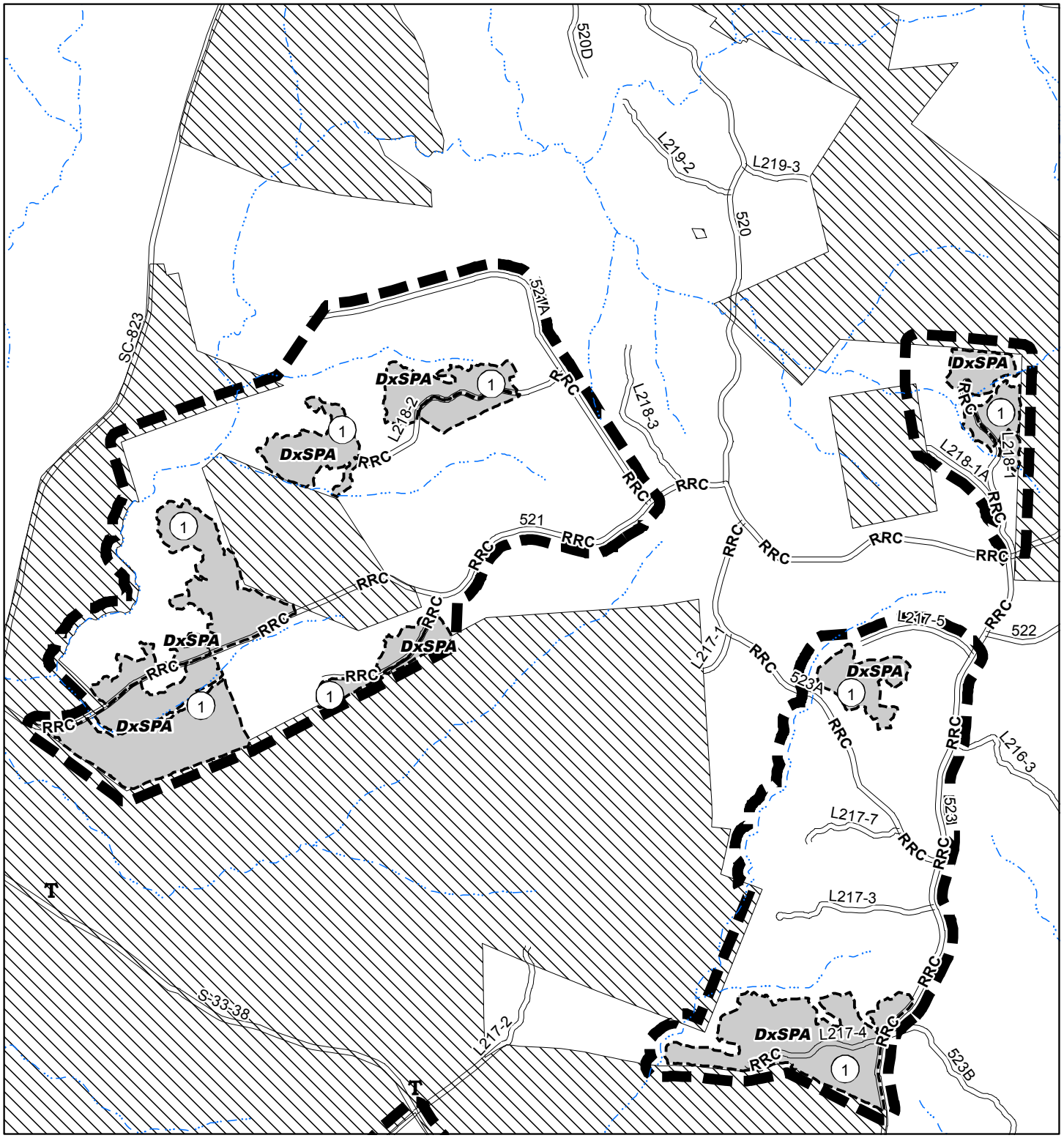

Sale Area Boundary, B1.1

Subdivision Boundary, B1.1

1 Subdivision, B1.1

DxSPA Designation by Spacing, C2.351#

Existing Transportation System, B5.12

RRC Specified Road Reconstruction, B5.2, AT8

CR Protection for Cultural Resource Sites, B6.24, C6.24#

T Traffic Control Device, B6.33

Stream

Private Ownership

N W E S

0 0.5
Miles

FOREST SERVICE U S DEPARTMENT OF AGRICULTURE

Date: 3/15/2016
Author: gholden

Sale Area Map

LC White Creek FT
Long Cane Ranger District
Sumter National Forest

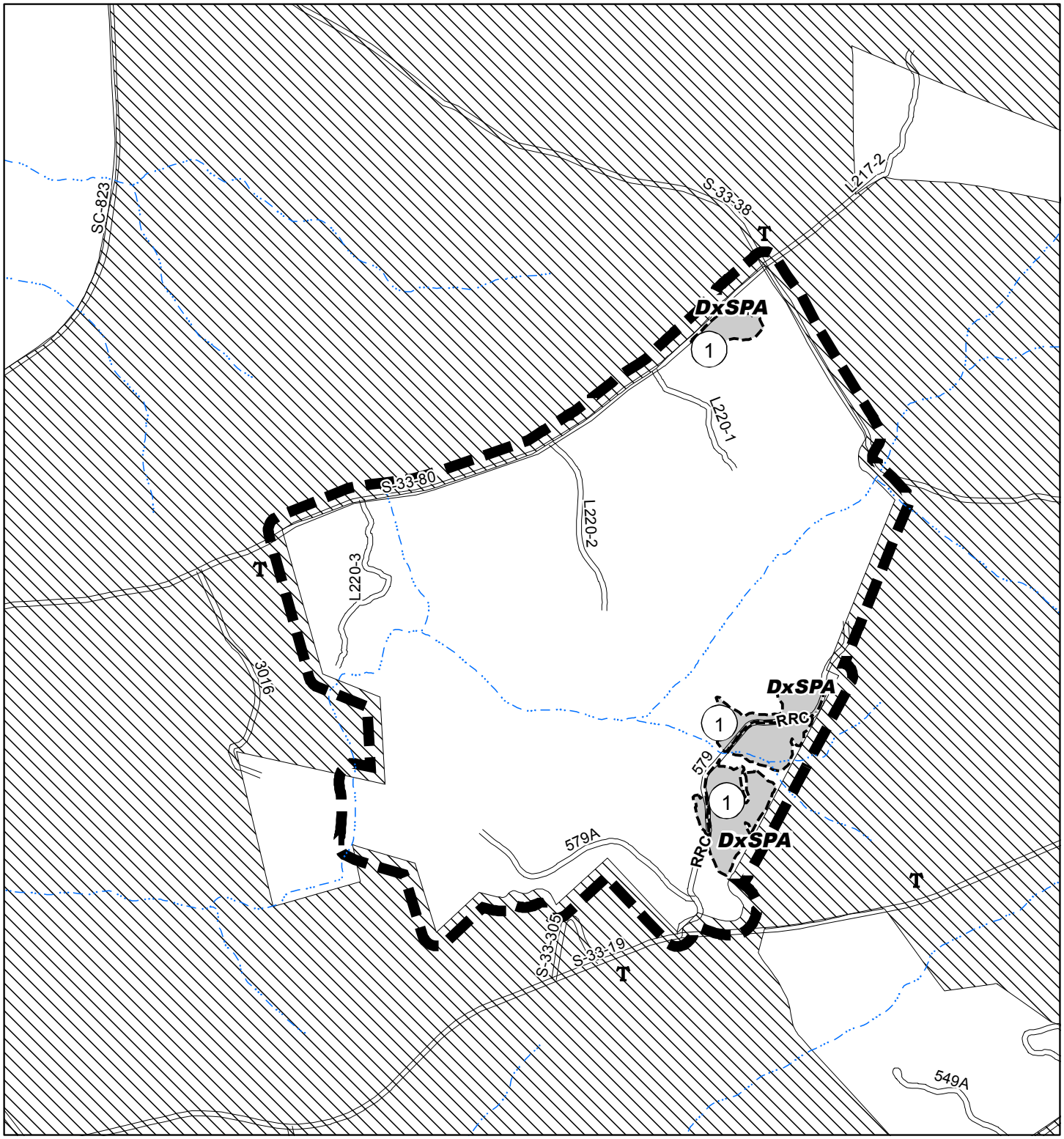

Sale Area Boundary, B1.1

Subdivision Boundary, B1.1

1 Subdivision, B1.1

DxSPA Designation by Spacing, C2.351#

Existing Transportation System, B5.12

RRC Specified Road Reconstruction, B5.2, AT8

CR Protection for Cultural Resource Sites, B6.24, C6.24#

T Traffic Control Device, B6.33

Stream

Private Ownership

N W E S

0 0.5
Miles

Date: 3/15/2016
Author: gholden