



File Code: 1570
Date: March 16, 2016


Re: Approval of Title II Projects

Dear Francis Marion – Sumter Resource Advisory Committee:

On December 10, 2015, the Francis Marion-Sumter Resource Advisory Committee reviewed the Summary of Committee Recommendations on projects and funding using Title II funds. See enclosure.

These projects meet the criteria established in the Secure Rural School and the by-laws of the Francis Marion- Sumter Resource Advisory Committee. If you have any questions regarding these approved projects and funding levels, please contact Committee Coordinator Mary Morrison at 803-561-4058.

Sincerely,



JOHN RICHARD LINT
Forest Supervisor

Enclosure



Summary of Committee Recommendations

	Title II	Title II	Title II	Proposals	
Project Name	FY2014 Funds Available *	Estimated FY2015 Funds (available April 2016)*	Total Amount	Requested Funding	Committee Recommendations (12/10/2015)
Swamp Fox Passage/ Wadboo Creek				\$132,160	Fund up to Title II funds that are available for Berkeley County - an estimated \$121k. If more money becomes available then \$12k can be added to this project.
Berkeley County	\$62,006	\$58,905	\$120,911	\$132,160	
Newberry County Road Maintenance					Fund up to Title II funds that are available for Newberry County - an estimated \$58k. If more money becomes available then \$2k can be added to this project.
Newberry County	\$29,485	\$28,011	\$57,496	\$60,000	
Sinclair Dirt Road Improvement					Fund up to Title II funds that are available - estimated \$75k.
Union County	\$38,444	\$36,522	\$74,966	\$75,000	
Total	\$129,935	\$123,439	\$253,374		

*FY2015 are estimated at 95% of FY2014 funds; FY2014 are already in SRS2, but should get FY15 funds in April 2016

**Title II funds must be obligated by September 30, 2017 or they will be returned to the treasury

December 22, 2015

To Rick Lint, Designated Federal Official for the Francis Marion – Sumter Resource Advisory Committee;

On December 10, 2015, the Francis Marion-Sumter Resource Advisory Committee reviewed the following projects and developed recommendations on funding using Title II funds.

	Title II	Title II	Title II	Proposals	
Project Name	FY2014 Funds Available *	Estimated FY2015 Funds (available April 2016)*	Total Amount	Requested Funding	Committee Recommendations (12/10/2015)
Swamp Fox Passage/ Wadboo Creek				\$132,160	Fund up to Title II funds that are available for Berkeley County - an estimated \$121k. If more money becomes available then \$12 can be added to this project.
Berkeley County	\$62,006	\$58,905	\$120,911	\$132,160	
Newberry County Road Maintenance					Fund up to Title II funds that are available for Newberry County - an estimated \$58k. If more money becomes available then \$2k can be added to this project.
Newberry County	\$29,485	\$28,011	\$57,496	\$60,000	
Sinclair Dirt Road Improvement					Fund up to Title II funds that are available - estimated \$75k.
Union County	\$38,444	\$36,522	\$74,966	\$75,000	
Total	\$129,935	\$123,439	\$253,374		

*FY2015 are estimated at 95% of FY2014 funds. FY2014 are already in SRS2, but should get FY15 funds in April 2016

**Title II funds must be obligated by September 30, 2017 or they will be returned to the treasury

These projects meet the criteria established in the Secure Rural School and the by-laws of the Francis Marion- Sumter Resource Advisory Committee. If you have any questions regarding these recommended projects and funding levels, please contact me at 843-499-2413.

Sincerely,



Eric Greenway
Committee Chair
Francis Marion-Sumter Resource Advisory Committee

**Francis Marion _ Sumter Resource Advisory Committee
Title II Funding Committee Meeting
Harbison Environmental Education Center
Columbia, SC
December 10, 2015**

ATTENDEES:

Committee Members (in person)

Julia Fisher
Kathie Livingston
Barry Jurs
Eric Greenway
Jennie Stephens



Committee Members (via phone)

Pat Layton
Wenonah Haire
Lynn Lewis Weis
Colette Degarady
Joe James

Presenters

Jerry Brannon	Union county Roads and Bridges
Danny Thrower	Berkeley county Road and Bridges
Troy Diehl	Berkeley County Soil and Water Conservation District

Forest Service Representatives

Rick Lint	Designated Federal Official
Mary Morrison	Committee Coordinator

Meeting Notes:

Eric Greenway called the meeting to order at a little after 10 am and asked for approval of the agenda. This was followed by a round of introductions committee members, presenters and Forest Service staff.

Rick Lint and Mary Morrison presented certificates to new members and certificates of appreciation to 5 committee members who will reach the 6-year term limit in April 2016.

Eric Greenway called for approval of the committee meeting minutes and then Mary Morrison reviewed the by-laws and screening criteria.

No public comments were received for the public forum, so the committee moved onto the Project presentations.

- **Berkeley County Presentations:** Danny Thrower provided update on the status of the Jericho Horsetrail and Berkeley County Road maintenance. Then Troy Diehl gave a presentation requesting Title II funds to improve the Wadboo Creek Canoe Trail and the Swamp Fox Passage of the Palmetto Trail
- **Union County Presentation:** Jerry Brannon gave an update on Sinclair Dirt Road Improvements and requested additional Title II funds to go toward this road work.
- **Newberry County Presentation:** Newberry County representative did not attend the meeting and attempts were made to contact Mike Pisano with Newberry County Roads and Bridges without success. Since this request was a continuation of previous requests, the committee members reviewed last year's proposal.

Recommendations. A summary of **the** committee members recommendations are listed below.

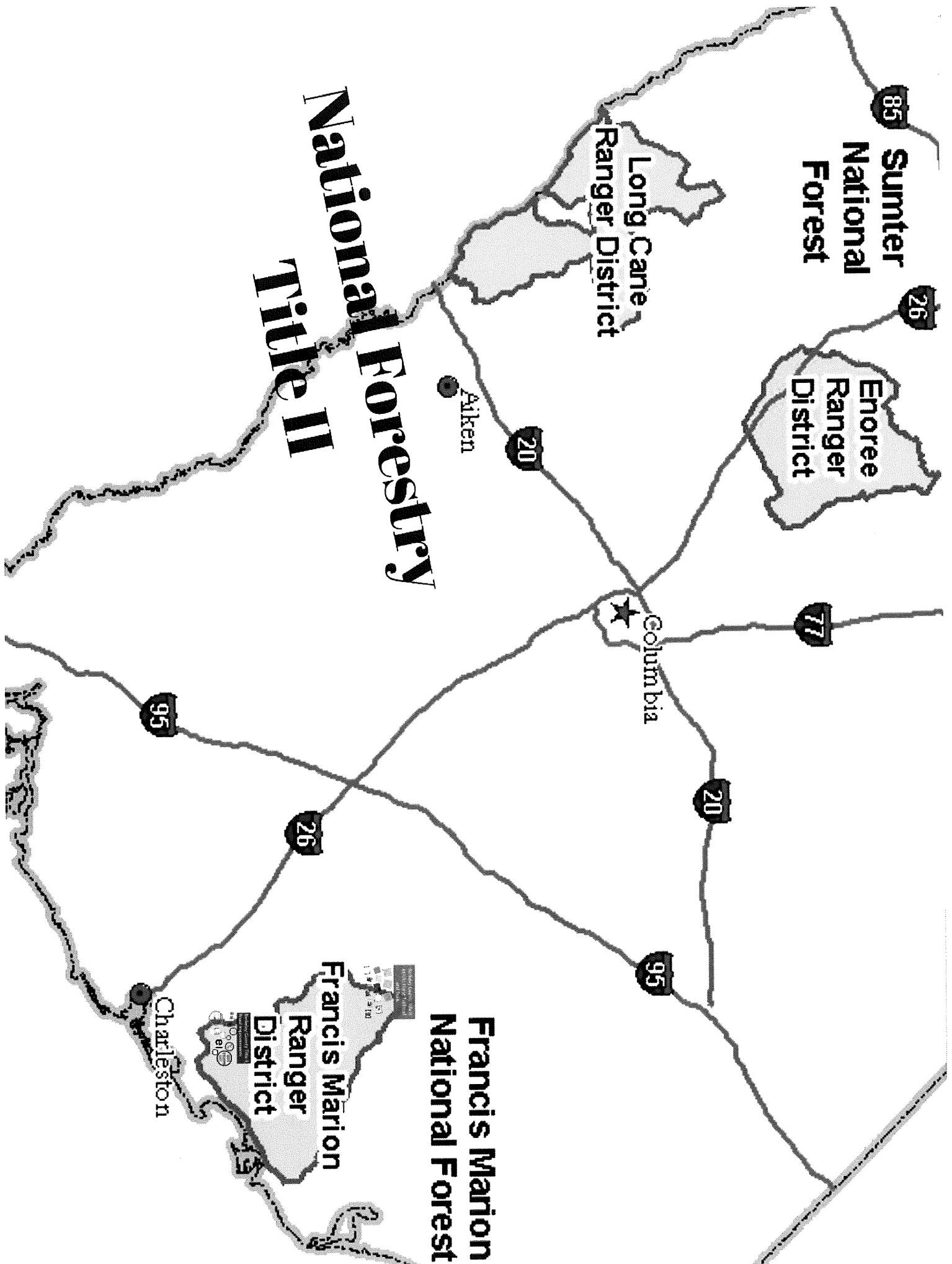
Eric adjourned the committee meeting at 12: 30.

Submitted by:
Mary Morrison
FMS RAC Committee Coordinator

	Title II	Title II	Title II	Proposals	
Project Name	FY2014 Funds Available *	Estimated FY2015 Funds (available April 2016)*	Total Amount	Requested Funding	Committee Recommendations (12/10/2015)
Swamp Fox Passage/ Wadboo Creek				\$132,160	Fund up to Title II funds that are available for Berkeley County - an estimated \$121k. If more money becomes available then \$12 can be added to this project.
Berkeley County	\$62,006	\$58,905	\$120,911	\$132,160	
Newberry County Road Maintenance					Fund up to Title II funds that are available for Newberry County - an estimated \$58k. If more money becomes available then \$2k can be added to this project.
Newberry County	\$29,485	\$28,011	\$57,496	\$60,000	
Sinclair Dirt Road Improvement					Fund up to Title II funds that are available - estimated \$75k.
Union County	\$38,444	\$36,522	\$74,966	\$75,000	
Total	\$129,935	\$123,439	\$253,374		

*FY2015 are estimated at 95% of FY2014 funds FY2014 are already in SRS2, but should get FY15 funds in April 2016

**Title II funds must be obligated by September 30, 2017 or they will be returned to the treasury



85 **Sumter**
National
Forest

26
Enoree
Ranger
District

Long Cane
Ranger District

Aiken

20

77
Columbia

20

95

26

95




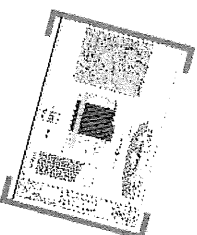






Charleston

Francis Marion
Ranger
District

Francis Marion
National Forest

National Forestry
Title II

Berkeley County Title II Jericho Horse Trailhead and Trails



Title II Project Submission Form

Project goals and Objectives

- Over the past several years the Jericho Horse trail has experienced an exponential increase in equestrian trail
- The increase use, along with other trail uses has resulted in accelerated trail degradation and resource damage.
- Propose on improving 1,565 ft of the trail head road and the existing trailhead parking
- Kiosk on Jericho Trail road
- Install Geoblock system on 1088 ft of the trail to repair damages of equine traffic on wet soils and adequately support and dissipate the design loads over highly impacted areas presenting future trail degradation.

The Agreement

Agreement number 12-PA-11081209-009

Funds allocated \$40,000

Expiration date September 30, 2013

Signed by Dan Davis July 5, 2012

Signed by Paul Bradley July 11, 2012

Signed by Velma Harris April 12, 2012

Modification of Agreement

Additional funds allocated **\$25,000**

Expiration Date September 30, 2014

Signed by Dan Davis September 26, 2013

Signed by Donald Walker for John Lint September 26, 2013

Signed by Robin Stidham September 23, 2013

Modification Agreement #2

Additional funds allocated \$20,000

Expiration Date September 20, 2015

Signed by Dan Davis August 22, 2014

Signed by John Lint August 28, 2014

Signed by Robin Stidham August 21, 2014

Modification of Agreement #3

Expiration Date September 30, 2016

Signed by Bill Peagler August 20, 2015

Signed by John Lint August 26, 2015

Signed by Vicki Taylor August 18, 2015

Addition work completed to date

Geoblock System \$12,207

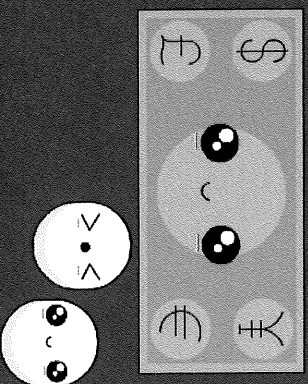

Bridge Sites #1-7 \$7,067

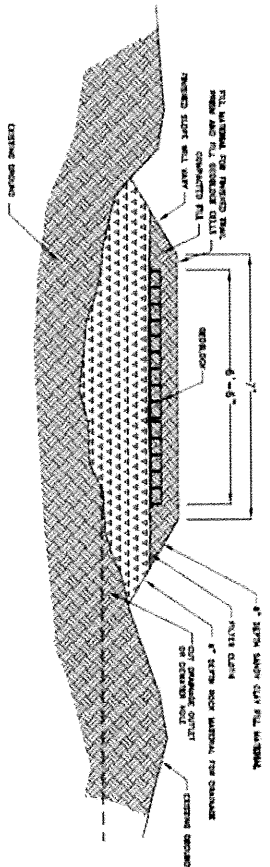
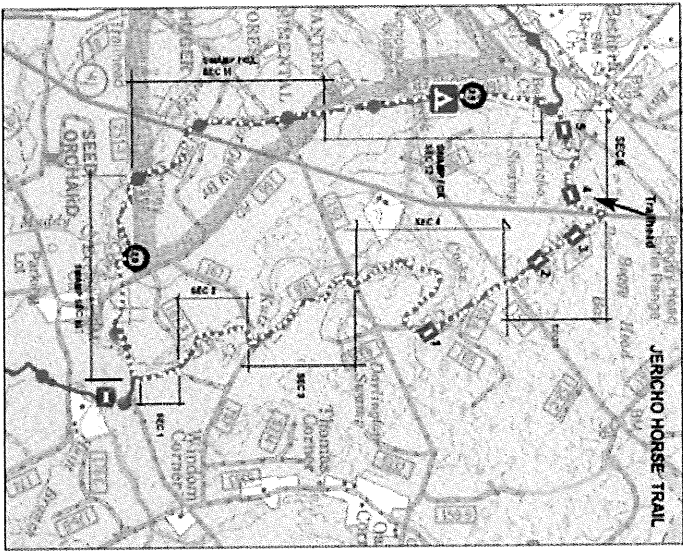
Total \$19,274

Remaining Balance \$22,598

Total Funds Allocated to
Jericho Horse Trail
Improvements

\$85,000

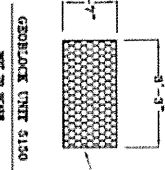
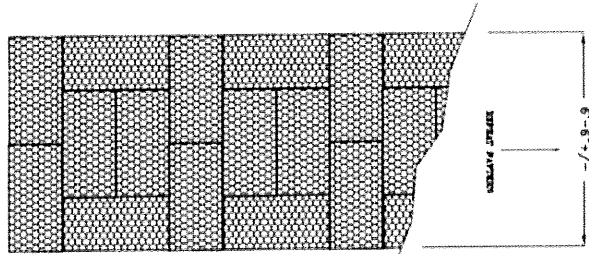




TYPICAL GEOBLOCK AND TRAIL SECTION
NOT TO SCALE

Section	Material	Quantity	Unit Price	Total Price
1	6" x 6" x 6"	1	1.00	1.00
2	6" x 6" x 6"	1	1.00	1.00
3	6" x 6" x 6"	1	1.00	1.00
4	6" x 6" x 6"	1	1.00	1.00
5	6" x 6" x 6"	1	1.00	1.00
6	6" x 6" x 6"	1	1.00	1.00
7	6" x 6" x 6"	1	1.00	1.00
8	6" x 6" x 6"	1	1.00	1.00
9	6" x 6" x 6"	1	1.00	1.00
10	6" x 6" x 6"	1	1.00	1.00
11	6" x 6" x 6"	1	1.00	1.00
12	6" x 6" x 6"	1	1.00	1.00
13	6" x 6" x 6"	1	1.00	1.00
14	6" x 6" x 6"	1	1.00	1.00
15	6" x 6" x 6"	1	1.00	1.00
16	6" x 6" x 6"	1	1.00	1.00
17	6" x 6" x 6"	1	1.00	1.00
18	6" x 6" x 6"	1	1.00	1.00
19	6" x 6" x 6"	1	1.00	1.00
20	6" x 6" x 6"	1	1.00	1.00
21	6" x 6" x 6"	1	1.00	1.00
22	6" x 6" x 6"	1	1.00	1.00
23	6" x 6" x 6"	1	1.00	1.00
24	6" x 6" x 6"	1	1.00	1.00
25	6" x 6" x 6"	1	1.00	1.00
26	6" x 6" x 6"	1	1.00	1.00
27	6" x 6" x 6"	1	1.00	1.00
28	6" x 6" x 6"	1	1.00	1.00
29	6" x 6" x 6"	1	1.00	1.00
30	6" x 6" x 6"	1	1.00	1.00
31	6" x 6" x 6"	1	1.00	1.00
32	6" x 6" x 6"	1	1.00	1.00
33	6" x 6" x 6"	1	1.00	1.00
34	6" x 6" x 6"	1	1.00	1.00
35	6" x 6" x 6"	1	1.00	1.00
36	6" x 6" x 6"	1	1.00	1.00
37	6" x 6" x 6"	1	1.00	1.00
38	6" x 6" x 6"	1	1.00	1.00
39	6" x 6" x 6"	1	1.00	1.00
40	6" x 6" x 6"	1	1.00	1.00
41	6" x 6" x 6"	1	1.00	1.00
42	6" x 6" x 6"	1	1.00	1.00
43	6" x 6" x 6"	1	1.00	1.00
44	6" x 6" x 6"	1	1.00	1.00
45	6" x 6" x 6"	1	1.00	1.00
46	6" x 6" x 6"	1	1.00	1.00
47	6" x 6" x 6"	1	1.00	1.00
48	6" x 6" x 6"	1	1.00	1.00
49	6" x 6" x 6"	1	1.00	1.00
50	6" x 6" x 6"	1	1.00	1.00
51	6" x 6" x 6"	1	1.00	1.00
52	6" x 6" x 6"	1	1.00	1.00
53	6" x 6" x 6"	1	1.00	1.00
54	6" x 6" x 6"	1	1.00	1.00
55	6" x 6" x 6"	1	1.00	1.00
56	6" x 6" x 6"	1	1.00	1.00
57	6" x 6" x 6"	1	1.00	1.00
58	6" x 6" x 6"	1	1.00	1.00
59	6" x 6" x 6"	1	1.00	1.00
60	6" x 6" x 6"	1	1.00	1.00
61	6" x 6" x 6"	1	1.00	1.00
62	6" x 6" x 6"	1	1.00	1.00
63	6" x 6" x 6"	1	1.00	1.00
64	6" x 6" x 6"	1	1.00	1.00
65	6" x 6" x 6"	1	1.00	1.00
66	6" x 6" x 6"	1	1.00	1.00
67	6" x 6" x 6"	1	1.00	1.00
68	6" x 6" x 6"	1	1.00	1.00
69	6" x 6" x 6"	1	1.00	1.00
70	6" x 6" x 6"	1	1.00	1.00
71	6" x 6" x 6"	1	1.00	1.00
72	6" x 6" x 6"	1	1.00	1.00
73	6" x 6" x 6"	1	1.00	1.00
74	6" x 6" x 6"	1	1.00	1.00
75	6" x 6" x 6"	1	1.00	1.00
76	6" x 6" x 6"	1	1.00	1.00
77	6" x 6" x 6"	1	1.00	1.00
78	6" x 6" x 6"	1	1.00	1.00
79	6" x 6" x 6"	1	1.00	1.00
80	6" x 6" x 6"	1	1.00	1.00
81	6" x 6" x 6"	1	1.00	1.00
82	6" x 6" x 6"	1	1.00	1.00
83	6" x 6" x 6"	1	1.00	1.00
84	6" x 6" x 6"	1	1.00	1.00
85	6" x 6" x 6"	1	1.00	1.00
86	6" x 6" x 6"	1	1.00	1.00
87	6" x 6" x 6"	1	1.00	1.00
88	6" x 6" x 6"	1	1.00	1.00
89	6" x 6" x 6"	1	1.00	1.00
90	6" x 6" x 6"	1	1.00	1.00
91	6" x 6" x 6"	1	1.00	1.00
92	6" x 6" x 6"	1	1.00	1.00
93	6" x 6" x 6"	1	1.00	1.00
94	6" x 6" x 6"	1	1.00	1.00
95	6" x 6" x 6"	1	1.00	1.00
96	6" x 6" x 6"	1	1.00	1.00
97	6" x 6" x 6"	1	1.00	1.00
98	6" x 6" x 6"	1	1.00	1.00
99	6" x 6" x 6"	1	1.00	1.00
100	6" x 6" x 6"	1	1.00	1.00

TOTAL 1284/- 127



GEOBLOCK UNIT 5130
NOT TO SCALE

GEOBLOCK PANEL LAYOUT
NOT TO SCALE


REVISED 11-18-10 PM


U.S. DEPARTMENT OF AGRICULTURE FOREST SERVICE R-8 SOUTHERN REGION		Revision: 12/14/12 Location: 12/14/12 Project: 12/14/12	Forest: FRANCIS MARION NATIONAL FOREST Project Name: JERICO HORSE TRAIL HEAD	Sheet Title: TRAIL HARDENING	Scale: 1"=10'	Date: 12/14/12 By: [Signature] Check: [Signature] Drawn: [Signature]	Sheet: 3 of 3
---	--	---	---	------------------------------	---------------	---	---------------

BAD HORSE TRAIL



GOOD HORSE TRAIL






Completed
Bridge Site
Improvements

Francis

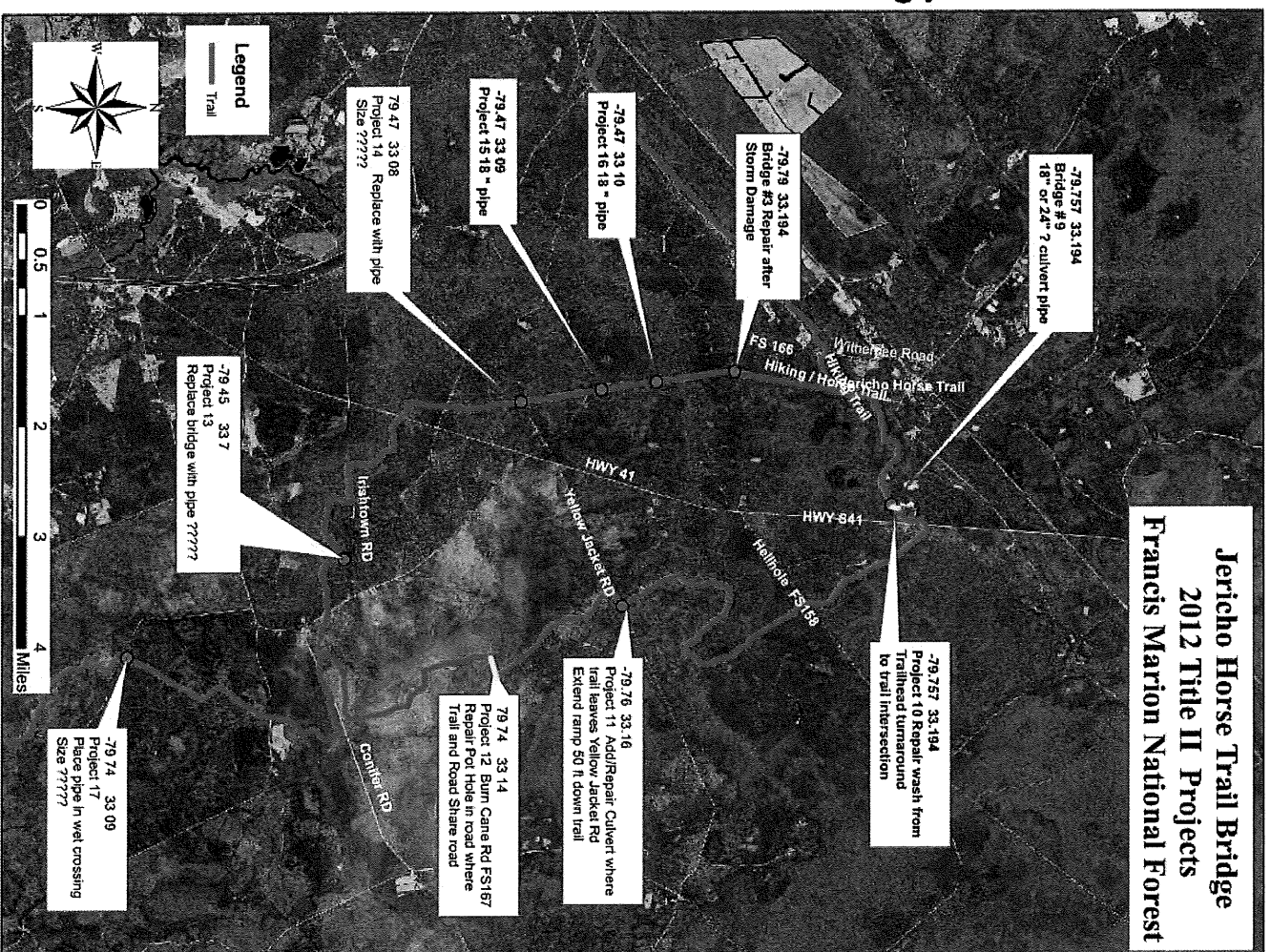
Bad Bridge Site



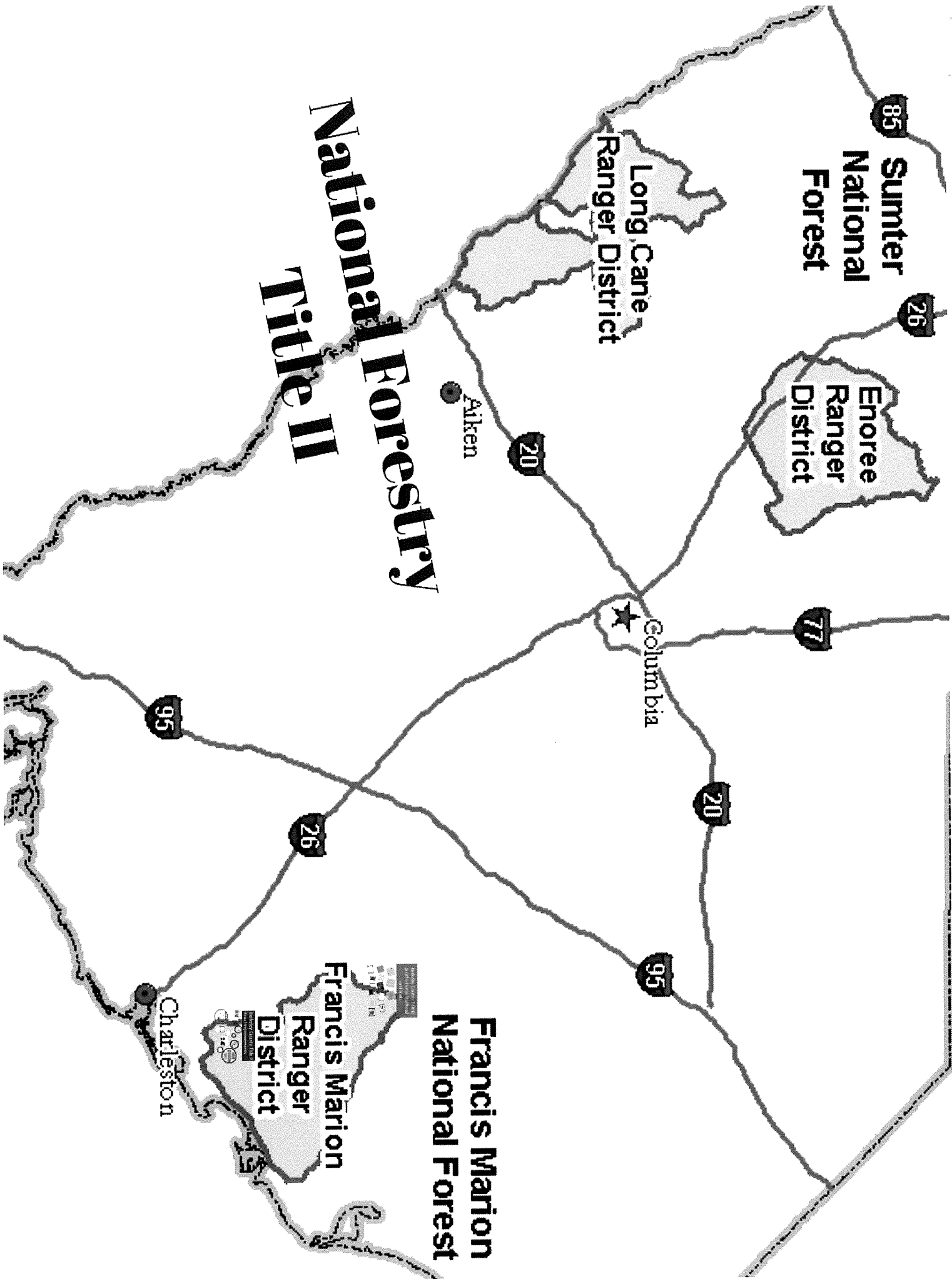
Good Bridge Site



Future Bridge Improvements



26



85 **Sumter**
National
Forest

26 **Enoree**
Ranger
District

Long Cane
Ranger District

Aiken

Columbia

Charleston

Francis Marion
Ranger
District

Francis Marion
National Forest

National Forestry
Title II

Berkeley County Title II Road Improvements

Title II Project Goals and Objectives

Improve the safety and security of the road network in the future. Improve the safety and security of the road network in the future.

Project Description

The Berkeley County Road Improvement Project is a project to improve 17 miles of the road network in the future.

The Agreement

The Agreement is a project to improve 17 miles of the road network in the future.

Modification of Agreement

Additional funds allocated \$62,196

Signed by Sam Smith, June 1, 2012
Signed by Sam Smith, June 1, 2012

Additional funds allocated \$62,196

Signed by Sam Smith, June 1, 2012
Signed by Sam Smith, June 1, 2012

Modification Agreement # 3

Additional funds allocated \$38,000

Signed by Sam Smith, August 25, 2011
Signed by Sam Smith, August 25, 2011

TOTAL FUNDS ALLOCATED TO

BERKELEY COUNTY ROAD MAINTENANCE IMPROVEMENTS


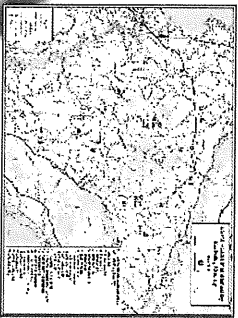
\$274,300

To Finish Current Agreement

Estimated funds needed to complete the total request to improve 17.7 miles of roads (Gunville Road) **\$29,134**

Total funds remaining **\$50,552**

Estimated cost per mile for future road improvements (20.4 miles of NF roads remain) **\$18,764**



Title II Project Submission Form

Project Goals and Objectives

Improve the unpaved road system throughout the over 143,500 acres within Berkeley County in the Francis Marion National Forest

Project Description

The Berkeley County Roads and Bridges Department is proposing to improve 17.7 miles of unpaved roads in the Francis Marion National Forest.

The Agreement

Agreement Number 11R0-11081209-008

Funds Allocated to Phase 1 \$164,104

Expiration Date July 1, 2016

Signed by Dan Davis June 24, 2011

Signed by Paul Bradley June 29, 2011

Signed by Plez West August 15, 2011

Modification of Agreement

Additional funds allocated \$62,196

Signed by Dan Davis June 7, 2012



Signed by Tony White for Paul Bradley June 14, 2012

Signed by Velma Harris June 4, 2012

Modification of Agreement #2

Additional funds
allocated \$10,000

Signed by Dan Davis via
email September 9, 2103

Signed by John Lint
September 23, 2013

Signed by Robin Stidham
September 13, 2013

26

Modification Agreement # 3

**Additional funds
allocated \$38,000**

**Signed by Dan Davis
August 25, 2014**

**Signed by John Lint
August 28, 2014**

**Signed by Robin Stidham
August 21, 2014**

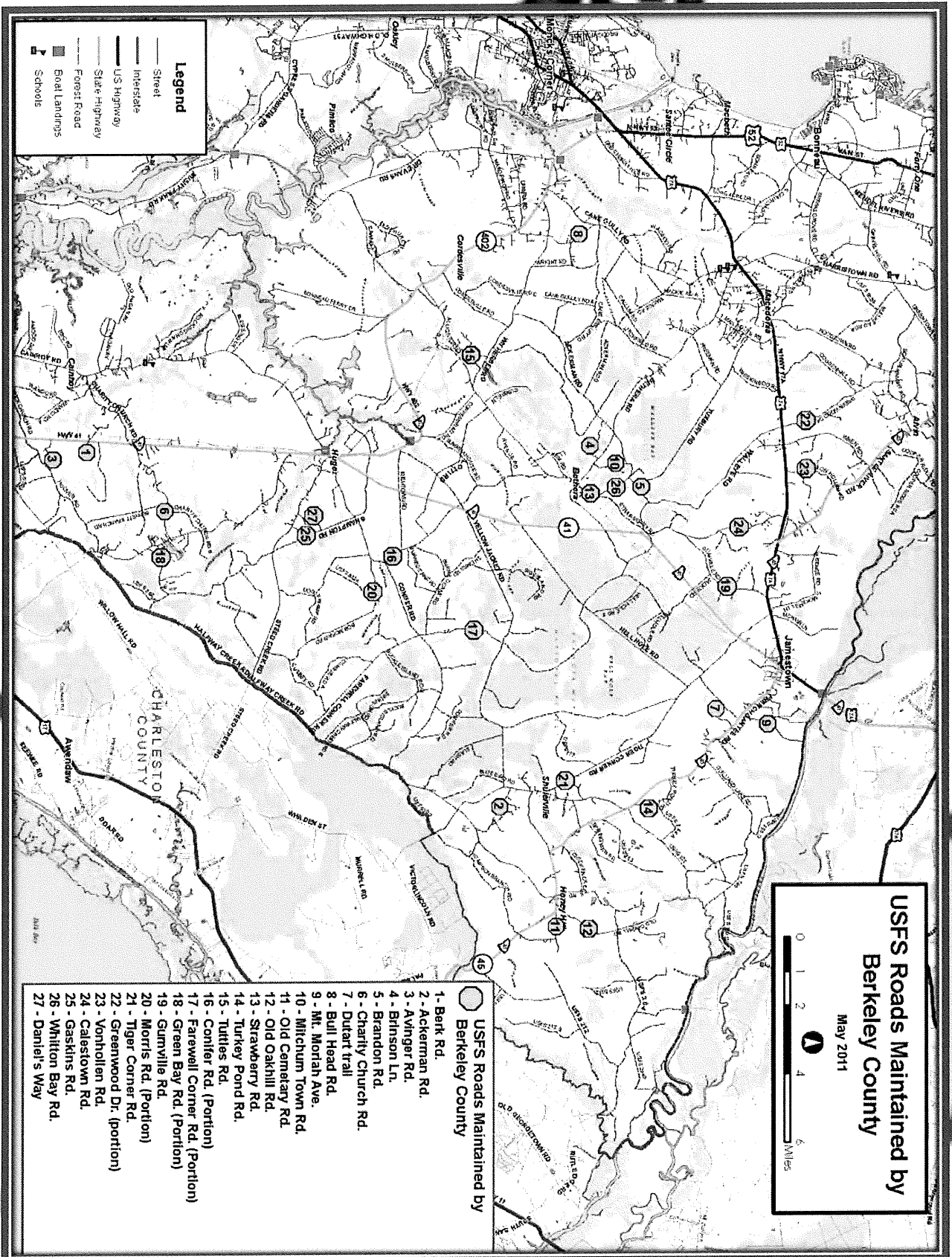
TOTAL FUNDS
ALLOCATED TO

BERKELEY COUNTY ROAD
MAINTENANCE IMPROVEMENTS

\$274,300

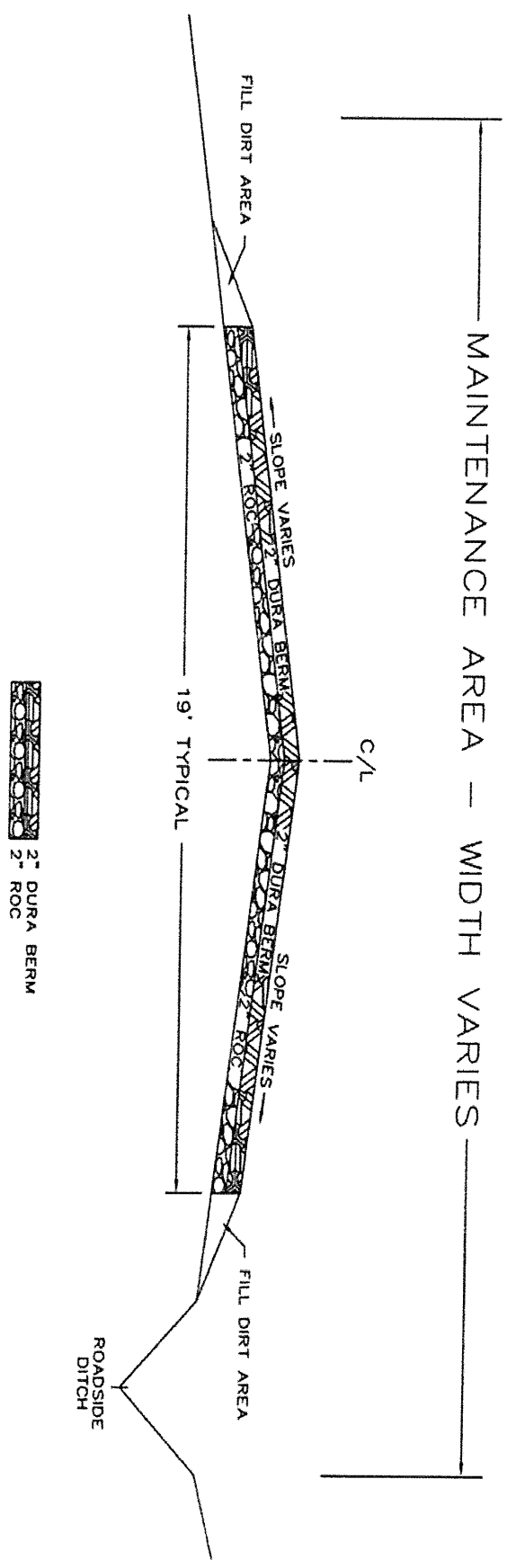
Road Name	Distance-miles/ft Improvements	Intersection	Material/Dura Berm tonnage	Material/Dura Berm cost	Material/ROC- tonnage	Material/ROC cost
Farwell Corner Rd. (Portion)	2.6/13.662	Conifer Rd. and Yellow Jacket	3243	26271	2427	22280
Gumville Rd. (Portion Completed)	3.3/17.200	N Hwy. 17-A and Calestown	2364.71	19,154.66	2100.61	19,283.94
Morris Rd. (Portion)	1.3/6.836	Bob Morris Rd. and Eccles Church Rd.	1623	33,075	3055	28,050
Greenwood Dr (Portion)	2.6/13.815	Peaceful Woods Rd.	1142	4,871.26	1214	7,709.66
Walleys	2.4/12.620	OCCST portion and Strawberry Rd.	2996	21,169.39	2454	22,529
Calestown Rd	10.200/OCCST	Steed Creek Rd. and South Hampton Rd.	864	14,913.59	1769	16,248.70
Gaskins Rd	0.7/3.640	Steed Creek Rd. and South Hampton Rd.	837.84	6,786.55	969	8,897
Daniel's Way (Washaw)	1/5.456	Hwy. 41	1296	7,808.11	710.12	6,516.97
Berk Rd (Smith)	0.3/1.650	Murphy Rd.	391	3172	293	2,690
Jackerman Dr.	0.2/1.202	Hoover Rd.	336.72	2,727.50	290.05	2,662.69
Avenger Rd	0.2/1.070	Cane Gulley Rd.	285	2,311	213	1,960
Bull Head Rd	1/5.165	French Santee Rd.	165.76	1,342.67	204.76	1,879.72
Mt. Moriah Ave	0.4/2.153	Bethera Rd.	254	2,029.40	189.49	1,744
Strawberry Rd	0.7/3.500	French Santee Rd.	250.54	2,057	917	8,423
Turkey Pond Rd	1/5.228	French Santee Rd.	1226	8,224.41	900.89	8,270.30
Totals	17.7/93.199		1015.34	8,224.41	382	3,511
			511	4140	378.08	3,470.81
			0	0	621	6707
			830	6,730	625.10	5,738.5
			774.12	6,270.47	928	8,625
			1241	10,063	824.50	7,569.04
			789.77	6,397.27	3,055	28,050
			4,083.0	33,075		331,197
						223,748.01


Grand Total Cost
Current Funds
Used



MAINTENANCE ROAD TYPICAL CROSS SECTION

Berkeley County Government






BAD ROAD

Francis

Ran

Dist

GOOD ROAD



To Finish Current Agreement

Estimated funds needed to complete the total request to improve 17.7 miles of roads (Gumville Road)

\$29,134

Total funds remaining

\$50,552

Estimated cost per mile for future road improvements
(20.4 miles of NF roads remain)

\$18,764

**Flickens
iger
trict**

Greenville

**85 Sumter
National
Forest**

26

**Enoree
Ranger
District**

**Long, Cane
Ranger District**

Aiken

20

Columbia

77

20

95

**National Forestry
Title II**

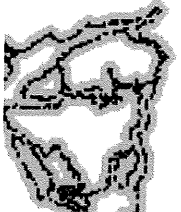
**Francis Marion
National Forest**

**Francis Marion
Ranger
District**

Charleston

26

95



Berkeley County Title II Project Submission

To promote the restoration and protection of the ecological
integrity of the local rivers, streams and land within the
Francis Marion National Forest

Projects

- To clean and improve 4.5 miles of navigable waters of the Wadboo Creek Canoe Trail
- Improve the integrity of the Swamp Fox Passage of the Palmetto Trail

Partners

- Berkeley Soil & Water Conservation District
- Berkeley County
- US Forest Service

Wadboo Creek Canoe Trail



To clean and improve 4.5 miles of navigable waters of the
Wadboo Creek Canoe Trail

Benefits to the Wadboo Creek Project

- Improve Water Quality
- Maintain Healthy Creek Flows
- Increase Habitat for Fish & Wildlife
- Maintain Public Access to Wadboo Creek
- Promote Ecotourism
- Economic Impact



What prompted



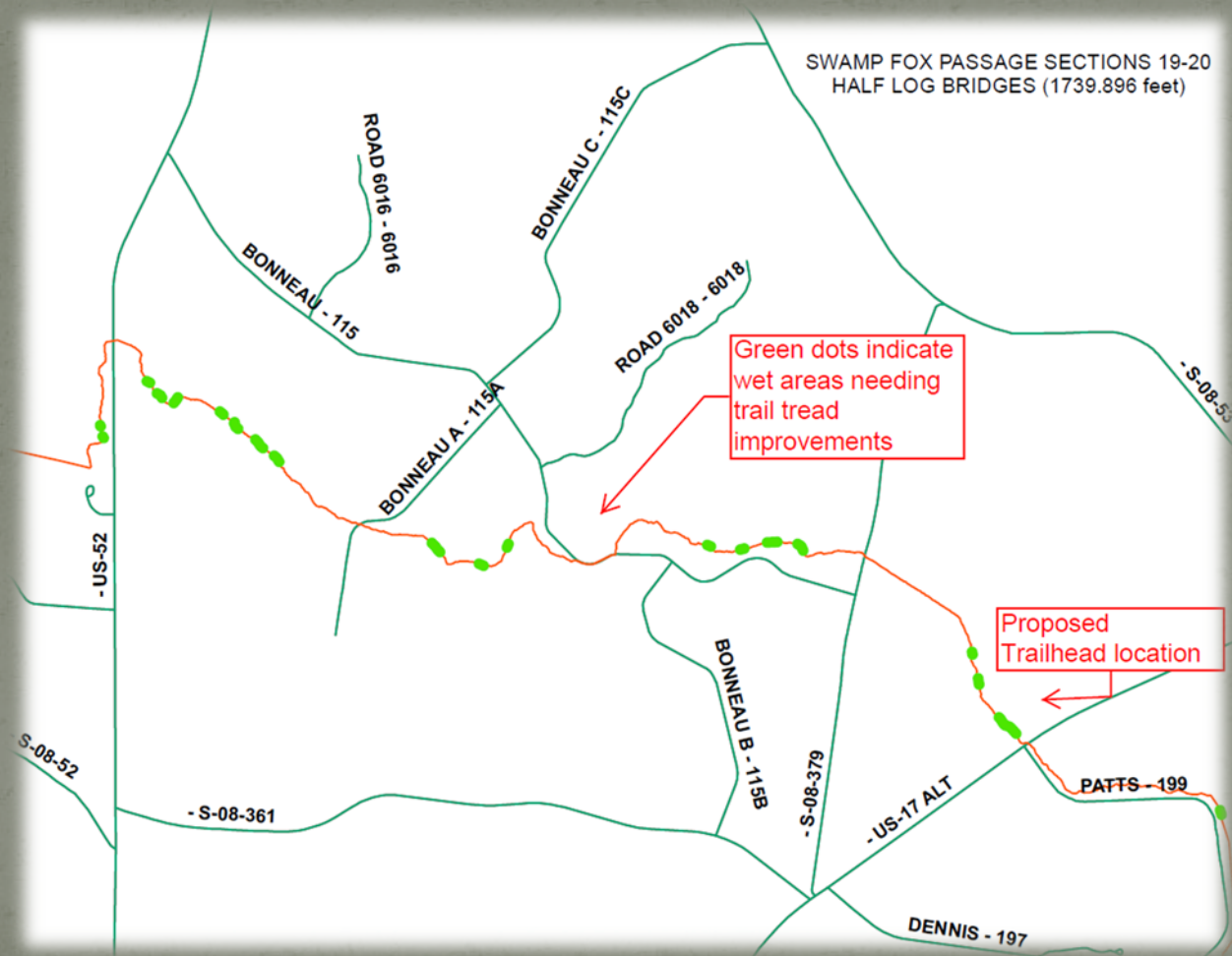
Swamp Fox Passage

Improve the integrity of the Swamp Fox Passage of the
Palmetto Trail

Benefits to the Swamp Fox Passage Project

- Add Trailhead: This will provide easy access to the trail and connect hikers to the Wadboo Creek Canoe Trail
- Improve Forest Road 199A for access to Wadboo Creek Canoe Trail and the Swamp Fox Passage
- Improve 1,800 ft. of trails by raising trail treads using culvert pipes, fill and shore in sides with concrete bags

Identified Sites



Impacted Site



Jericho Horse Trail Project

Improved the integrity of the Jericho Horse Trail

Impacted Site



Jericho Horse Trail Before Project



Jericho Horse Trail After Project



In conclusion

Restoration of these two projects will benefit visitors to the National Forest, Berkeley Soil and Water Conservation constituents, Berkeley County citizens and visitors alike through enhanced recreational opportunities and quality of life. It will also add the benefit of ecotourism which will contribute to the area's economic diversification.

SINCLAIR DIRT ROAD UNION, SOUTH CAROLINA

Jerry A. Brannon, Sr. ,PE
Union County Engineer





SINCLAIR DIRT ROAD

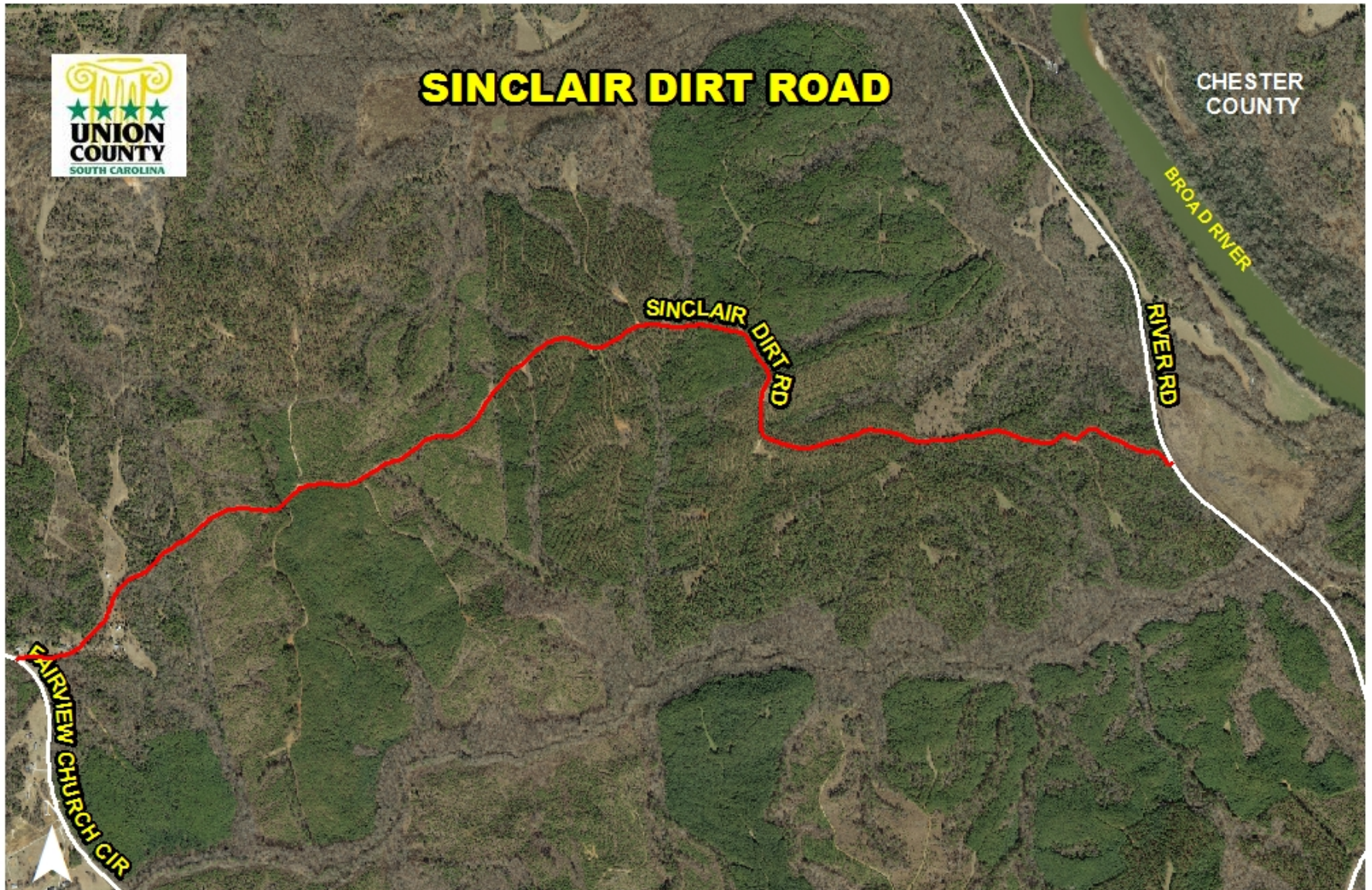
CHESTER COUNTY

BROAD RIVER

RIVER RD

SINCLAIR DIRT RD

FAIRVIEW CHURCH CIR



















Project Description

❖ Project Length	- 2.55 Miles
❖ Dirt and stone	- 2.35 Miles
❖ Ditches & shoulders	- 4.70 Miles
❖ Crossline Pipe	- 96 Feet
❖ Clearing and grubbing	- 0.5 Acres
❖ Rip Rap	- 75 Tons
❖ Stone Base	- 2.55 Miles
❖ Bituminous Surface	- 0.20 Miles

Project Description

- ❖ Re-grade 4.70 Miles of shoulders and ditches
- ❖ Re-grade and reshape 2.35 miles of road bed
- ❖ Spread, shape and compact graded stone base
- ❖ Clean existing pipe
- ❖ Place new cross line pipes
- ❖ Install erosion control

Project Description

Total Project cost estimated at

\$226,000.00

Title II funds requested from US Forest Service

\$115,923.76

Addition funds anticipated from CTC and Union County

\$110,076.24

**2008 - 2011 SECURE RURAL SCHOOLS
PUBLIC LAW 110-343
TITLE II PROJECT SUBMISSION FORM
USDA FOREST SERVICE**

Name of Resource Advisory Committee: Francis Marion - Sumter
Project Number (Assigned by Designated Federal Official):
Funding Fiscal Year(s): FY2013

2. Project Name: Ongoing road maintenance	3a. State: South Carolina 3b. County(s): Newberry
4. Project Submitted By: Michael Pisano	5. Date: 7/7/2014
6. Contact Phone Number:803-321-2180	7. Contact E-mail: mpisano@newberrycounty.net

<ul style="list-style-type: none">• 8. Project Location:• Shelton Ferry Rd.• Dogwalla Rd.• Old Blair Rd.• Little North Carolina Rd.• Monument Rd.• Henderson Ferry• Wallace Rd.	
a. National Forest(s): Sumter	b. Forest Service District: Enoree
c. Location (Township-Range-Section); Newberry County, SC	

9. Project Goals and Objectives: The goal of this project is to maintain and repair roadways and ditches to ensure a safe driving surface.

10. Project Description:

a. Brief: This project will replenish washed out gravel, add surface treatment to paved roads and replace damaged culvert pipes

b. Detailed: This work will all be accomplished utilizing Newberry County employees with County owned equipment.

11. Types of Lands Involved?

State/Private/Other lands involved? ☒ No
Land Status:

If Yes, specify:

12. How does the proposed project meet purposes of the Legislation? (Check at least 1)

- ☒ Improves maintenance of existing infrastructure.
- ☐ Implements stewardship objectives that enhance forest ecosystems.
- ☐ Restores and improves land health.
- ☐ Restores water quality

13. Project Type

a. Check all that apply: (check at least 1)

- | | |
|--|---|
| <input checked="" type="checkbox"/> Road Maintenance | <input type="checkbox"/> Trail Maintenance |
| <input type="checkbox"/> Road Decommission/Obliteration | <input type="checkbox"/> Trail Obliteration |
| <input type="checkbox"/> Other Infrastructure Maintenance (specify): | |
| <input type="checkbox"/> Soil Productivity Improvement | <input type="checkbox"/> Forest Health Improvement |
| <input type="checkbox"/> Watershed Restoration & Maintenance | <input type="checkbox"/> Wildlife Habitat Restoration |
| <input type="checkbox"/> Fish Habitat Restoration | <input type="checkbox"/> Control of Noxious Weeds |
| <input type="checkbox"/> Reestablish Native Species | <input type="checkbox"/> Fuels Management/Fire Prevention |
| <input type="checkbox"/> Implement CWPP Project | <input type="checkbox"/> Other Project Type (specify): |

b. Primary Purpose (select only 1):

14. Identify What the Project Will Accomplish

Miles of road maintained: **18.9**

Miles of road decommissioned/obliterated:

Number of structures maintained/improved:

Acres of soil productivity improved:

Miles of stream/river restored/improved:

Miles of fish habitat restored/improved:

Acres of native species reestablished:

Acres of hazardous fuel treatment

Miles of trail maintained:

Miles of trail obliterated:

Acres of forest health improved (including fuels reduction):

Acres of rangeland improved:
Acres of wildlife habitat restored/improved:
Acres of noxious weeds controlled:
Timber volume generated (mbf):
Jobs generated in full time equivalents (FTE) to nearest tenth. One FTE is 52 forty hour weeks:
People reached (for environmental education projects/fire prevention):
Direct economic activity benefit:
Other:

15. Estimated Project Start Date: 10/15/2014	16. Estimated Project Completion Date: 10/15/2019
--	---

17. List known partnerships or collaborative opportunities.

18. Identify benefits to communities.

19. How does the project benefit federal lands/resources?

20. What is the Proposed Method(s) of Accomplishment? (check at least 1)	
<input type="checkbox"/> Contract	<input type="checkbox"/> Federal Workforce
<input checked="" type="checkbox"/> County Workforce	<input type="checkbox"/> Volunteers
<input type="checkbox"/> Grant	<input type="checkbox"/> Agreement
<input type="checkbox"/> Americorps	<input type="checkbox"/> YCC/CCC Crews
<input type="checkbox"/> Job Corps	<input type="checkbox"/> Stewardship Contract
<input type="checkbox"/> Merchantable Timber Pilot	<input type="checkbox"/> Other (specify):

21. Will the Project Generate Merchantable Timber? ☐ Yes ☒ No

22. Anticipated Project Costs \$212,600.
a. Title II Funds Requested:
b. Is this a multi-year funding request? <input checked="" type="checkbox"/> Yes <input type="checkbox"/> No

23. Identify Source(s) of Other Funding: This multi-year project will break down to \$42,520/year. Title II funds will be supplemented by County funds for purchase of materials, and the remaining match will be the result of using county workforce and equipment.

24. Monitoring Plan (provide as attachment)

- a. Provide a plan that describes your process for tracking and explaining the effects of this project on your environmental and community goals outlined above. Yearly expenditures will be tracked, identifying the source (Title II, or County)

- b. Identify who will conduct the monitoring: Director of Public Works
- c. Identify total funding needed to carry out specified monitoring tasks (Worksheet 1, Item k):

25. Identify remedies for failure to comply with the terms of the agreement.

If project cannot be completed under the terms of this agreement:

☒ Unused funds will be returned to the RAC account.

☐ Other, please explain:

Project Recommended By:

/s/ (INSERT Signature)

Chairperson

Resource Advisory Committee

Project Approved By:

/s/ (INSERT Signature)

Forest Supervisor

National Forest

Project Cost Analysis Worksheet

Worksheet 1

Please submit this worksheet with your proposal

Item	Column A Fed. Agency Appropriated Contribution	Column B Requested Title II Contribution	Column C Other Contributions	Column D Total Available Funds
a. Field Work & Site Surveys				
b. NEPA/CEQA				
c. ESA Consultation				
d. Permit Acquisition				
e. Project Design & Engineering				
f. Contract/Grant Preparation				
g. Contract/Grant Administration				
h. Contract/Grant Cost				
i. Salaries			21,940	
j. Materials & Supplies		26,466		
k. Monitoring				
l. Other				
1.				
2, Partner Indirect Cost				
m. Project Sub-Total				
n. FS Indirect Costs				
Total Cost Estimate		26,466	21,940	

NOTES:

- a. Pre-NEPA Costs
- g. Includes Contracting/Grant Officer Representative (COR) costs. Excludes Contracting/Grant Officer costs.
- i. Cost of implementing project
- l. Examples include overhead charges from other partners, vehicles, equipment rentals, travel, etc.
- n. Forest Service indirect costs, including contracting/grant officer costs if needed.