

## 2018 Recreation Activity Overview



CHATTOOGA RIVER RANGER DISTRICT, Chattahoochee National Forest









To view a map of the Chattooga River District, go to <http://fs.usda.gov/goto/conf/visitor-maps>





Campground Name	# of Sites	Open Season	Facilities and Activities	Reservations	Comments	2018 Fees
<b>Andrews Cove Campground</b>	10 sites (5 tent and 5 tent/RV)	<b>3/15/18 - 10/29/18</b>  <i>Length of stay is 21 days</i>		None Required	<ul style="list-style-type: none"> <li>Stream runs through center of campground</li> <li><b>TRAILS:</b> Trailhead parking for <b>Andrews Cove Foot Trail</b>, Access trail: 2 miles to Appalachian Trail</li> </ul>	Camping: <b>\$12/site/night single</b> <b>\$17/site/night double</b>
<b>Lake Rabun Beach Recreation Area CAMPGROUND</b>  <b>Loop 1 (Host)</b>  <b>Loop 2 (Host)</b>  <i>Area operated by Cradle of Forestry America Interpretive Association</i>	82 TOTAL  Loop 1: 45 sites  Loop 2: 37 sites	<b>4/14/18 - 10/29/18</b>  <i>Length of stay is 21 days</i>		Reservations are recommended. To reserve a site call 1877-444-6777 or go to <a href="http://www.recreation.gov">www.recreation.gov</a>  There are a few first come, first serve sites	<ul style="list-style-type: none"> <li><b>CAMPING-</b>  <b>Loop 1</b> sites offer a camp spur, picnic table, lantern pole, tent pad &amp; fire grill.   <b>Loop 2</b> sites offer a camp spur, picnic table, lantern pole, tent pad, fire grill, water spigot &amp; electric hookup</li> <li><b>WATER ACTIVITIES-</b>                      -No lifeguard on duty at lake                      -Lake Rabun is an 835 acre mountain lake with bass, bream, perch and catfish; fishing pier available</li> <li><b>TRAILS:</b>  <b>Angel Falls</b>, 1.7 mi hiking trail</li> </ul>	Camping:  <b>Loop 1</b> Sites 1-53; Water & Non-electric <b>\$18/site/night</b>  <b>Loop 2</b> Sites 54-85; Water & Electric <b>\$29/site/night plus \$9/night/utilities</b>
<b>Pear Tree Hill Group Camp</b>  <i>Area operated by Cradle of Forestry America Interpretive Association</i>	1 (Group site made up of 4 sites)	<b>4/14/18 - 10/29/18</b>  <b>Length of stay is 21 days</b>		None Required	<ul style="list-style-type: none"> <li><b>CAMPING-</b>                      Each site has camp spur; table, pole, pad &amp; grill</li> <li><b>OTHER ACTIVITIES-</b>                      -See above</li> </ul>	Group Camping: <b>\$50/night</b>


Campground Name	# of Sites	Open Season	Facilities and Activities	Reservations	Comments	2018 Fees
<p><b>Lake Russell Recreation Area CAMPGROUND</b></p> <p><i>Area operated by Cradle of Forestry America Interpretive Association</i></p>	<p>41 (10 tent sites and 31 tent/RV sites)</p>	<p><b>5/11/18 - 10/29/18</b></p> <p><i>Length of stay is 21 days</i></p>		<p>Reservations are recommended. To reserve a site call 1877-444-6777 or go to <a href="http://www.recreation.gov">www.recreation.gov</a></p> <p>There are a few first come, first serve sites</p>	<p><b>•CAMPING-</b></p> <p>-<b>Loop A</b> offers 16 sites with a camp spur, picnic table, lantern pole, tent pad &amp; fire grill; 1 Flush toilet building</p> <p>-<b>Loop B</b> offers 24 sites with a camp spur, picnic table, lantern pole, tent pad &amp; fire grill; 3 flush toilet buildings, all with hot showers</p> <p>-No electric or water at sites -One dump station -Length of stay is 21 days in all camp sites</p> <p><b>•WATER ACTIVITIES-</b></p> <p>-100-acre lake; Electric motors only in lake -Fish for bass, crappie and bream -No lifeguard on duty at lake</p> <p><b>•TRAILS-</b></p> <p><b>Lake Russell Foot Trail</b>, 4.6 mi. <b>Rhododendron Trail</b>, 1.5 mi. to Chenocetah Mtn. <b>Sourwood Trail</b>, 2.7 miles <b>Lady Slipper Trail</b>, 6.2 miles</p>	<p>Camping: <b>\$18/site/night single</b> <b>\$36/site/night double</b></p>
<p><b>Low Gap Campground</b></p>	<p>13</p>	<p><b>3/24/18 - 10/29/18</b></p>		<p>None Required</p>	<p><b>•CAMPING-</b></p> <p>-Tent sites offer a table, grill, tent pad &amp; short gravel spur -Sites 8 to 13 require fording a stream at a low water crossing</p> <p><b>•FISHING-</b></p> <p>Creek has rainbow, brown, brook trout</p>	<p>Camping: <b>\$12/site/night</b></p>




Campground Name	# of Sites	Open Season	Facilities and Activities	Reservations	Comments	2018 Fees
<p><b>Nancytown Day Use Area</b>  <i>Area operated by Cradle of Forestry America Interpretive Association</i></p>		5/11/18 - 10/29/18			<p>-Parking is in large paved parking lot.</p> <p>-Campfire ring with benches for group activities.</p> <p>-Stream runs through site.</p> <p>• <b>TRAILS-</b>  <b>Nancytown Trail,</b>  0.5 mi. foot  <b>Ladyslipper Hiking and Horseback Riding Trail,</b> 6.2 mi.  <b>Sourwood Foot Trail,</b>  2.7 mi. to falls</p>	<p><b>Day Use Only</b>  <b>\$5.00</b></p>
<p><b>Sandy Bottoms Campground</b></p>	14	3/15/18 - 10/31/18 <i>Length of stay 21 days</i>		None Required	<p>• <b>CAMPING-</b>  -This rustic area provides picnic tables, grills, lantern poles, defined campsite area, graveled parking spur, wooded and open sites.  -Sites can accomodate tent and/or RV sites.  -Largest site 12' wide x 47' long  -Adjacent to Tallulah River which is stocked with Rainbow Trout</p> <p>• <b>TRAILS-</b>  <b>Coleman River Trail,</b>  1 mi hiking trail</p>	<p>Camping:  <b>\$15/site/night</b></p>

Campground Name	# of Sites	Open Season	Facilities and Activities	Reservations	Comments	2018 Fees
<b>Sarah's Creek Campground</b>	26	<b>YEARLONG</b> <i>Length of stay 21 days</i>	  	None Required	<ul style="list-style-type: none"> <li>• <b>CAMPING-</b></li> <li>-All but four sites require crossing a low water ford.</li> <li>-Gravel spurs, tables, lantern poles, grill</li> <li>-Majority of sites are tent only</li> <li>-Primitive vault across ford</li> </ul>	Camping: <b>\$10/site/night</b>
<b>Tallulah River Campground (Host)</b>	17	<b>YEARLONG</b> <i>Length of stay 21 days</i>	    	None Required	<ul style="list-style-type: none"> <li>• <b>CAMPING-</b></li> <li>-Tent and /or RV sites available</li> <li>-Largest parking apron site is 10' x 98'.</li> <li>-Whole area is fairly level but wooded.</li> <li>-Wheelchair friendly, 7 water spigots, picnic tables, grills, lantern poles, public phone, interpretive signage, security</li> <li>-Chemical toilet</li> <li>• <b>WATER ACTIVITIES-</b></li> <li>-Tallulah River is stocked with rainbow trout</li> <li>-Wading is possible in river; No lifeguard</li> <li>• <b>TRAILS-</b></li> <li><b>Coleman River Trail,</b> 1 mi hiking trail</li> </ul>	Camping: <b>\$15/site/night</b>
<b>Tallulah River Road Corridor</b>	Dispersed camping allowed along corridor	<b>YEARLONG</b>		None Required	<ul style="list-style-type: none"> <li>• <b>ROAD-</b></li> <li>-Road offers Scenic Drive along Tallulah River. Road turns into single lane with turnouts and goes to Tate City.</li> <li>• <b>WATER ACTIVITIES-</b></li> <li>-Tallulah River is stocked with rainbow trout</li> <li>-Wading is possible in river; No lifeguard</li> <li>• <b>TRAILS-</b></li> <li><b>Coleman River Trail,</b> 1 mi hiking trail</li> </ul>	<b>FREE</b>

Campground Name	# of Sites	Open Season	Facilities and Activities	Reservations	Comments	2018 Fees
<p><b>Tate Branch Campground</b></p>	19	<p><b>3/15/18 - 10/29/18</b></p> <p><i>Length of stay is 21 days</i></p>		None Required	<ul style="list-style-type: none"> <li>• <b>CAMPING-</b> <ul style="list-style-type: none"> <li>-Site has 4 walk-in tent campsites</li> <li>-15 sites are smaller tent/RV sites</li> <li>-Sites have picnic tables, gravel spur, grills, lantern pole</li> <li>-Chemical toilet</li> </ul> </li> <li>• <b>WATER ACTIVITIES-</b> <ul style="list-style-type: none"> <li>-Tallulah River is stocked with rainbow trout</li> <li>-Wading is possible in river; No lifeguard</li> </ul> </li> <li>• <b>TRAILS-</b> <ul style="list-style-type: none"> <li>-Coleman River Trail, 1 mi hiking trail</li> </ul> </li> </ul>	<p>Camping: <b>\$15.00/site/night</b></p>
<p><b>Upper Chattahoochee River Campground</b></p> <p><i>Temporarily Closed 2018 Season</i></p>	34 sites	Temporarily Closed		None Required	<ul style="list-style-type: none"> <li>• <b>CAMPING-</b> <ul style="list-style-type: none"> <li>-This wheelchair friendly area is in tall, mature mixed woods.</li> <li>-Sites have tables, grills, lantern poles, tent pads and gravel parking aprons.</li> <li>-10 tent only sites; 24 tent/rv sites with largest apron 10' x 60' Chem.</li> <li>-Flush Vault toilets</li> </ul> </li> <li>• <b>WATER ACTIVITIES-</b> <ul style="list-style-type: none"> <li>-Chattahoochee River is stocked with rainbow trout</li> </ul> </li> <li>• <b>TRAILS-</b> <ul style="list-style-type: none"> <li>-<b>Horse Trough Falls Foot Trail,</b> This 0.2 mile trail goes to Horse Trough Falls and a viewing deck where you see the beginning of the Chattahoochee River.</li> </ul> </li> </ul>	<p>Camping: <b>\$12.00/site/night</b></p>

Campground Name	# of Sites	Open Season	Facilities and Activities	Reservations	Comments	2018 Fees
<b>Upper Chattahoochee River Group</b> <i>Temporarily Closed 2018 Season</i>		Day Use Only		None Required	-See above for other activities	
<b>West Fork Campground</b>	5 (ALL Walk in only)	<b>YEARLONG</b> <i>Length of stay 21 days</i>		None Required	<ul style="list-style-type: none"> <li>• <b>CAMPING-</b> -Rustic area has walk-in camp sites by the Chattooga River with picnic tables, grills, lantern poles, and tent pads.</li> <li>• <b>WATER ACTIVITIES-</b> -Wade in the Chattooga River; No life guard -Canoe in Chattooga River</li> <li>• <b>TRAILS-</b> <b>Three Forks Trail,</b> 1.2 mi hiking</li> </ul>	Camping: <b>\$8/site/night</b>
<b>Wildcat Creek Campground #1 (Lower)</b> <i>Temporarily Closed 2018 Season</i>	16	Temporarily Closed 2018		None Required	<ul style="list-style-type: none"> <li>• <b>CAMPING-</b> -Wildcat Road is steep, gravel one-lane road with turn-outs, not RV friendly.</li> <li>-There are 3 walk-in only tent sites and 13 tent/RV sites -Walk in tent sites have no table, but have grills. All other sites have tables, grills, lantern poles.</li> <li>-Most sites are small and close together -Chemical toilet</li> <li>• <b>FISHING-</b> -Wildcat Creek is stocked with rainbow trout</li> </ul>	Camping: <b>\$10/site/night</b>






























Campground Name	# of Sites	Open Season	Facilities and Activities	Reservations	Comments	2018 Fees
<b>Wildcat Creek Campground #2 (Upper)</b>	16	<b>YEARLONG</b> <i>Length of stay 21 days</i>		None Required	<ul style="list-style-type: none"> <li>• <b>CAMPING-</b> -Wildcat Road is steep, gravel one-lane road with turn-outs, not RV friendly.</li> <li>-There is 1 walk-in only tent site and 15 tent or RV sites</li> <li>-All sites have tables, grills, lantern poles.</li> <li>-Largest apron is 10' x 49'.</li> <li>-Most sites are small and close together</li> <li>• <b>FISHING-</b> -Wildcat Creek is stocked with rainbow trout</li> </ul>	Camping: <b>\$10/site/night</b>
<b>Wildcat Creek Road Corridor</b>	Dispersed camping available near end of road	<b>YEARLONG</b>		None Required	<ul style="list-style-type: none"> <li>• <b>CAMPING-</b> -Wildcat Road is steep, gravel one-lane road with turn-outs, not RV friendly.</li> <li>• <b>FISHING-</b> -Wildcat Creek is stocked with rainbow trout</li> </ul>	<b>FREE</b>

Campground Name	# of Sites	Open Season	Facilities and Activities	Reservations	Comments	2018 Fees
<b>Willis Knob Horse Campground GROUP SITE</b> (Sites 1-3)	1 (Group)	<b>YEARLONG</b> <i>Length of stay 21 days</i>		Required To reserve, call <b>1-877-444-6777 or go to www.Recreation.gov</b>	<p>• <b>CAMPING-</b></p> <ul style="list-style-type: none"> <li>-Each site has a picnic table, cooking grill, lantern pole, tent pad, gravel parking spur.</li> <li>-Each loop has 6" x 6" posts with eyebolt on which to secure high lines. You will need to bring 35' of rope to span the distance between posts.</li> <li>-Hand pump</li> <li>-There is a watering trough for horses but you may want to bring your own water.</li> <li>-Chemical flush toilet</li> </ul> <p>• <b>TRAILS-</b></p> <p><b>Willis Knob Trail,</b> 15 mi hiking and horse trail</p> <p><b>Rocky Gap Horse Trail in SC,</b></p>	Group Camping: <b>\$60/night for 3 sites with electric and water hook-ups, plus \$9 reservation fee</b>
<b>Willis Knob Horse Campground SINGLE SITE</b> (Sites 6, 7, 8, 9)	4	<b>YEARLONG</b> <i>Length of stay 21 days</i>		Required To reserve, call <b>1-877-444-6777 or go to www.Recreation.gov</b>	SEE ABOVE	Camping: <b>\$20/night w/ electric and water hook-ups, plus \$9 reservation fee</b>
<b>Willis Knob Horse Campground DOUBLE SITE</b> (Sites 4&5)	1 (Double)	<b>YEARLONG</b> <i>Length of stay 21 days</i>		Required To reserve, call <b>1-877-444-6777 or go to www.Recreation.gov</b>	SEE ABOVE	Camping: <b>\$30/night for 2 sites w/ electric and water hook-ups, plus \$9 reservation fee</b>























Go to <http://fs.usda.gov/goto/conf/recreation> to see OHV trail status.

Trail System Name	Length	Open Season	Open To	Trailheads/Facilities	Comments	2018 Fees
<b>Angel Falls Trailhead</b> <i>Associated with Rabun Beach Campground</i>	1.7 miles	YEARLONG	 	<i>Angel Falls Trailhead</i>    	Area located within Loop 2 (area 2) Rabun Beach Campground	Inside Lake Raburn Rec Area: <b>\$5/person/day</b>
<b>Dicks Creek Gap Trailhead</b> <i>National Appalachian Scenic Trail Access</i>	Appalachian National Scenic Trail, 76 miles of hiking trail in GA	YEARLONG	 	<i>Dicks Creek Gap Trailhead</i>  		FREE
<b>Dukes Creek Falls Recreation Area Picnic Site and Trailhead</b>	2 miles	YEARLONG	 	<i>Dukes Creek Falls Trailhead</i>   	<ul style="list-style-type: none"> <li>• TRAILS  <b>Dukes Creek Foot Trail</b>, -2 mile trail (down and back) to waterfalls with boardwalks, three viewing decks.                      -Accessible trail 0.1mi. to viewing deck</li> <li>• PICNICKING                      -4 sites with tables, grills, trash cans                      -Designated paved parking for 30                      -Vault toilet</li> </ul>	Standard Amenity Fee: <b>\$4/vehicle/day</b>
<b>Frady Branch Equestrian and Mountain Bike Trail System</b>	14.5 miles	YEARLONG	     	<i>Frady Branch Trailhead</i>     Horse wash on site	4 Loops/14.5 miles  Designated parking for mountain bike users and a separate parking lot for horse trailers	Special Recreation Permit: <b>\$5/person/day</b>
<b>Hemlock Falls Hiking Trailhead</b>	1 mile	YEARLONG	 	<i>Hemlock Falls Trailhead</i>	1 mile hike to waterfalls	FREE
<b>Chattooga River Trail</b>	10 miles	YEARLONG	 	<i>Highway 76/Chattooga River Trailhead</i> Designated Parking located in South Carolina on Chattooga River. Interpretive Kiosk, vault toilets, paved path to Chattooga River.	No parking allowed on Georgia side of river	FREE

Go to <http://fs.usda.gov/goto/conf/recreation> to see OHV trail status.

Trail System Name	Length	Open Season	Open To	Trailheads/Facilities	Comments	2018 Fees
<b>Locust Stake OHV Trail System</b> 	9.4 miles	Temporarily Closed 2018 Season	 	<b>Locust Stake Trailhead</b> 	Maximum axle width of 48"  Vault toilet	1-Day Permit: <b>\$5/operator/day</b> OHV Annual Pass: <b>\$50/operator/year</b> Forest Annual Pass cannot be used at this trailhead.
<b>Oakey Mountain &amp; Moates Knob OHV Trails</b> 	9.2 miles	<b>3/15/18-12/31/18</b> Check for seasonal closures before you ride	 	<b>Moates Knob Trailhead</b> South Parking Lot 	Maximum axle width of 48"  Vault toilet	1-Day Permit: <b>\$5/operator/day</b> OHV Annual Pass: <b>\$50/operator/year</b> Forest Annual Pass cannot be used at this trailhead
<b>Panther Creek Recreation Area Picnic Site and Trailhead</b>	3.3 miles (one way)	YEARLONG	 	<b>Panther Creek Trailhead</b> 	<b>Panther Creek Foot Trail</b> 6.0 mi. one way, 12.0 miles out and back.  <b>• PICNICKING-</b> -Historic area from CCC days. -Two picnic shelters, trail bridge over creek, toilet, paved delineated parking, signage -10 picnic sites	Standard Amenity Fee: <b>\$4/vehicle/day</b>
<b>Raven Cliffs Trailhead</b> <i>Hiking trailhead for Raven Cliffs Wilderness Area</i>	3.3 mi (one way)	YEARLONG	 	<b>Raven Cliffs Trailhead</b> 	<b>Raven Cliffs Falls Wilderness Foot Trail,</b> 3.3 mi. one way, 6.6 miles out and back.  Area consists of gravel delineated parking lot for 25 vehicles, Interpretive Kiosk, garbage cans, vault toilet, picnic tables	FREE
<b>Stonewall Mountain Bike Trail</b>	8 mile loop	YEARLONG	 			FREE






Go to <a href="http://www.fs.fed.us/conf/conditions/">www.fs.fed.us/conf/conditions/</a> to see OHV trail status.						
Trail System Name	Length	Open Season	Open To	Trailheads/Facilities	Comments	2018 Fees
<b>Willis Knob Horse Trailhead</b>	15 miles	YEARLONG	 	<i>Located about .25 miles from Warwoman Road on left.</i>		FREE



Recreation Site Name	Group Facilities	Open Season	Facilities and Activities	Reservations	Comments	2018 Fees
<p><b>Anna Ruby Falls Recreation Area</b></p> <p><i>Destination Interpretive Site and Visitor Information Center</i></p> <p><i>Operated by the Cradle of Forestry Interpretive Association</i></p> <p><i>Phone: 706-878-3574</i></p>	Yes	<p><b>YEARLONG</b></p> <p>Memorial Day - Labor Day 9 am - 7 pm No Admission after 6 pm</p> <p>Labor Day - Fall Daylight Savings 9 am - 5 pm No Admission after 4 pm</p> <p>Fall Daylight Savings - Spring Daylight Savings 9 am - 6 pm No Admission after 5 pm</p> <p><b>Closed Thanksgiving and Christmas Day</b></p>		None Required	<p>Interpretive Sales Outlet, Interpretive Signs at VIC and along trail</p> <ul style="list-style-type: none"> <li>• <b>PICNICKING</b> -14 picnic tables</li> <li>• <b>TRAILS</b> <b>Anna Ruby Trail</b>, Paved Foot Trail to Falls, 0.4 mile loop</li> <li><b>Lion's Eye Foot Trail for the Blind</b>, 0.1 mile loop</li> <li><b>Smith Creek Foot Trail</b>, 4.6 mi. to Unicoi Park</li> </ul>	<p>Standard Amenity Recreation Fee: <b>\$3 per person</b></p> <p>Children 15 and under = Free</p> <p>Anna Ruby Annual Pass: <b>\$20/person/year*</b></p> <p>Contact Cradle of Forestry at 706-878-1448 for information regarding Anna Ruby Annual Pass</p> <p>Interagency Annual Pass, Senior Pass, &amp; Access Pass accepted</p>
<p><b>Dukes Creek Falls Recreation Area</b></p> <p>Picnic Site and Trailhead</p>	No	<p><b>YEARLONG</b></p>	<p><i>Dukes Creek Falls Trailhead</i></p>	None Required	<ul style="list-style-type: none"> <li>• <b>TRAILS</b> <b>Dukes Creek Foot Trail</b>, -1 mile loop trail to waterfalls with boardwalks, three viewing decks. -Accessible trail 0.1mi. to viewing deck</li> <li>• <b>PICNICKING</b> -4 sites with tables, grills, trash cans -Designated paved parking for 30 -Vault toilet</li> </ul>	<p>Standard Amenity Fee: <b>\$4/vehicle/day</b></p>
<p><b>Fern Springs Recreation Area</b></p>		<p><b>CLOSED</b></p>				

Recreation Site Name	Group Facilities	Open Season	Facilities and Activities	Reservations	Comments	2018 Fees
<p><b>Lake Rabun Beach Recreation Area PICNIC &amp; SWIM SITE</b></p> <p>Across the road from Rabun Beach Campground</p> <p><i>Area operated by Cradle of Forestry America Interpretive Association</i></p>	No	4/14/18 - 10/29/18		None Required	<p>• <b>PICNICKING/ SWIMMING</b></p> <p>-Swimming area has accessible route from paved designated parking lot to picnic area; sand beach and swim area designated by buoys, bathhouse</p> <p>• <b>TRAILS</b></p> <p><b>Rabun Beach,</b> 0.4 mi hiking trail</p>	<p>Swim Site: <b>\$5/non-commercial vehicle/day</b></p> <p><b>Over 6 people, \$1 each additional person</b></p>
<p><b>Lake Rabun Beach Recreation Area BOAT LAUNCH</b></p> <p>Across the road from Rabun Beach Campground</p> <p><i>Area operated by Cradle of Forestry American Interpretive Association</i></p>	No	YEARLONG		None Required	<p>• <b>BOATING</b></p> <p>-Area is adjacent to swim beach with about .2 mile between them. There is a boat ramp, a courtesy dock, a marked paved parking lot for 20 vehicles with boat trailers, signage, a trail to a fishing deck</p> <p>• <b>TRAILS</b></p> <p>Rabun Beach, 0.4 mi hiking trail</p>	<p>Boat Launch: <b>\$5/vehicle/day</b></p>
<p><b>Lake Russell Recreation Area BOAT LAUNCH</b></p> <p><i>Area operated by Cradle of Forestry American Interpretive Association</i></p>	No	YEARLONG		None Required	<p>• <b>BOATING</b></p> <p>-Electric motors only; Fishing/courtesy dock at boat launch area; Trash can, paved parking</p>	<p>Boat Launch: <b>\$5/vehicle/day</b></p>

Recreation Site Name	Group Facilities	Open Season	Facilities and Activities	Reservations	Comments	2018 Fees
<p><b>Lake Russell Recreation Area PICNIC &amp; SWIM SITE</b></p> <p><i>Area operated by Cradle of Forestry American Interpretive Association</i></p>	Yes	04/14/18 - 10/29/18		None Required	<p>● <b>PICNICKING/SWIMMING-</b> Large grassy area serves as a "beach". 27 picnic sites, with tables and grills, are located on each side of the "beach" area. The bath house is located centrally. Paved trails wind through the area. Designated paved parking is available for about 60 vehicles. A group shelter is available.</p> <p>● <b>TRAILS-</b> <b>Lake Russell Foot Trail</b>, 4.6 mi. <b>Rhododendron Trail</b>, 1.5 mi. to Chenocetah Mtn <b>Sourwood Trail</b>, 2.7 miles,</p>	<p>Picnic &amp; Swim Site: <b>\$5/non-commercial vehicle up to 6 people</b> <b>\$1/person over 6 people in non-commercial vehicle</b></p>
<p><b>Nancytown Day Use Area</b></p> <p><i>Area operated by Cradle of Forestry American Interpretive Association</i></p>	No	YEARLONG		None Required	<p><b>Nancytown Trail .05 miles</b> Hiking Trail begins at dam and circles Nancytown Lake. Small parking lot at dam provides parking for about five cars.</p>	FREE
<p><b>Panther Creek Recreation Area Picnic Site and Trailhead</b></p> <p><i>Area operated by Cradle of Forestry American Interpretive Association</i></p>	Yes	YEARLONG		None Required	<p>● <b>TRAILS-</b> <b>Panther Creek Foot Trail</b> 6.0 mi. one way, 12.0 miles out and back.</p> <p>● <b>PICNICKING-</b> -Historic area from CCC days. -Two picnic shelters, trail bridge over creek, toilet, paved delineated parking, security, signage -10 picnic sites</p>	Standard Amenity Fee: <b>\$4/vehicle/day</b>

Recreation Site Name	Group Facilities	Open Season	Facilities and Activities	Reservations	Comments	2018 Fees
<b>Warwoman Dell Recreation Area Group Picnic Shelter</b>	Yes	YEARLONG	    	None Required	<ul style="list-style-type: none"> <li>• <b>PICNICKING-</b> -Area has CCC Picnic Shelter, Picnic Tables, fireplace, grills. -Chemical Toilet</li> <li>• <b>TRAILS-</b> <b>Warwoman Dell Nature Trail,</b> 0.4 mi hiking trail <b>Bartram Trail,</b> 37 mi hiking trail</li> </ul>	FREE
































**For more information contact the Chattooga River Ranger District Office:**

9975 Highway 441 South  
Lakemont, GA 30552  
Phone: 706 754-6221  
Fax: 706 754-1021  
Office hours: Mon. - Friday, 8:00 - 12:00, 1:00 - 4:30 Best to call before arriving.

**To contact Cradle of Forestry (Anna Ruby Falls Operator):**

Area Managers, Parker Hollifield and David Carswell  
Phone: 706 878-3574  
Fax: 706 878-3574

**SYMBOL LEGEND**

- |   |   |  |   |  |  |
|---|---|--|---|--|--|
|  Camping                 |  Hiking Trails         |  Drinking Water         |  Canoe Launch  |  Swimming Beach   |  Fishing              |
|  Group Camping           |  Equestrian Trails     |  Garbage Bins/Dumpsters |  Boat Launch   |  Picnic Shelter   |  Hunting              |
|  Group Picnicking        |  Accessible Facilities |  Elevator               |  Photography   |  Store            |  Shuttle              |
|  Sightseeing             |  Fire Tower            |  Visitor Information    |  Dogs on Leash |  Warm Showers     |  ATV Trails           |
|  Mountain Bicycle Trails |  Restrooms             |  Picnic Sites           |  Playground    |  Motorbike Trails |  Full-Size 4WD Trails |
|  Shooting Range          | (Flush, Vault, Chemical, Port-a-John)   |  |   |  |  |