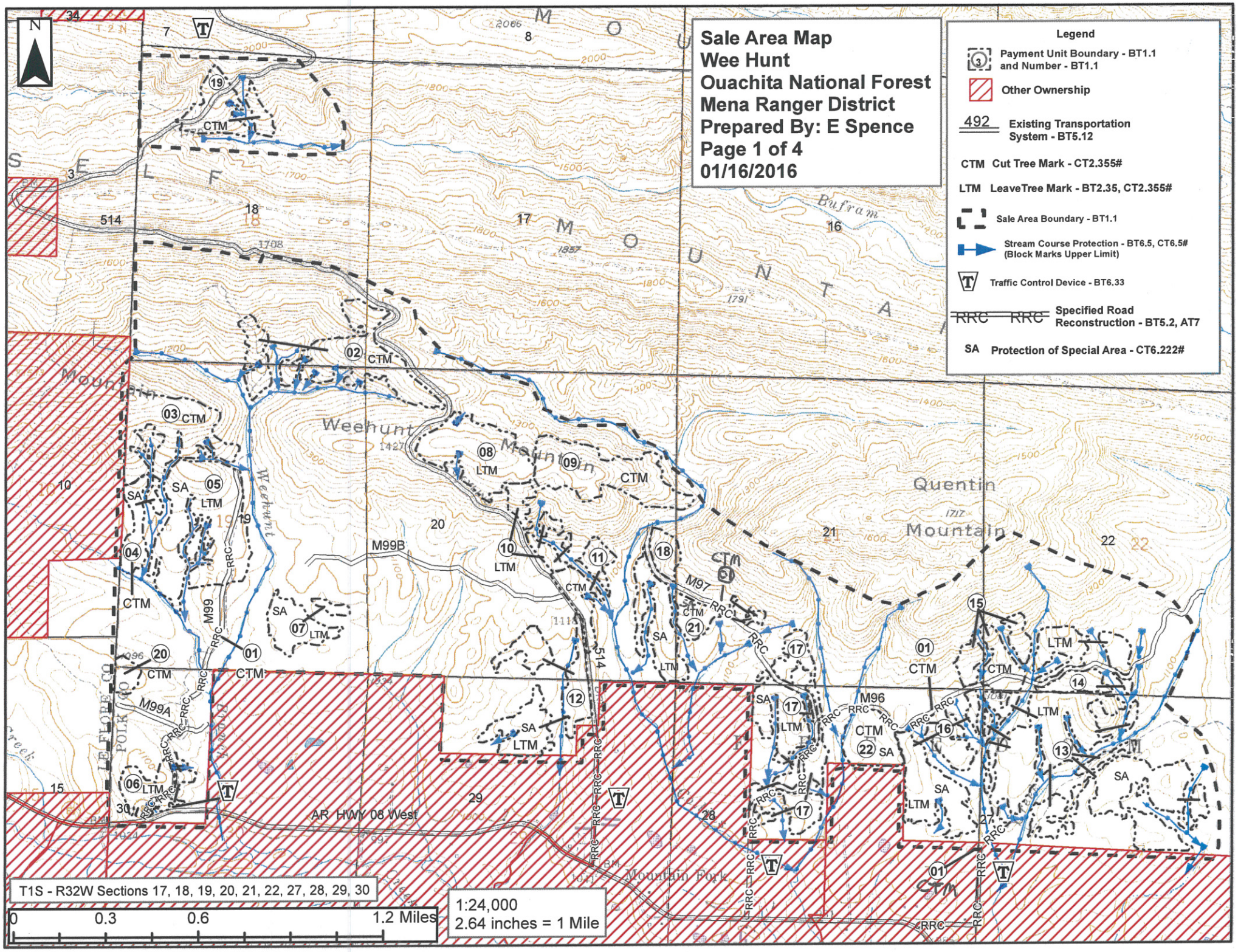
Sale Area Map
Wee Hunt
Ouachita National Forest
Mena Ranger District
Prepared By: E Spence
Page 1 of 4
01/16/2016
Legend
Payment Unit Boundary - BT1.1 and Number - BT1.1
Other Ownership
492 Existing Transportation System - BT5.12
CTM Cut Tree Mark - CT2.355#
LTM LeaveTree Mark - BT2.35, CT2.355#
Sale Area Boundary - BT1.1
Stream Course Protection - BT6.5, CT6.5# (Block Marks Upper Limit)
Traffic Control Device - BT6.33
RRC RRC Specified Road Reconstruction - BT5.2, AT7
SA Protection of Special Area - CT6.222#
N
Weehunt Mountain
Quentin Mountain
Bufram
Mountain Fork
AR HWY 08 West
M99B
M99
M99A
M97
M96
T1S - R32W Sections 17, 18, 19, 20, 21, 22, 27, 28, 29, 30
0 0.3 0.6 1.2 Miles
1:24,000
2.64 inches = 1 Mile

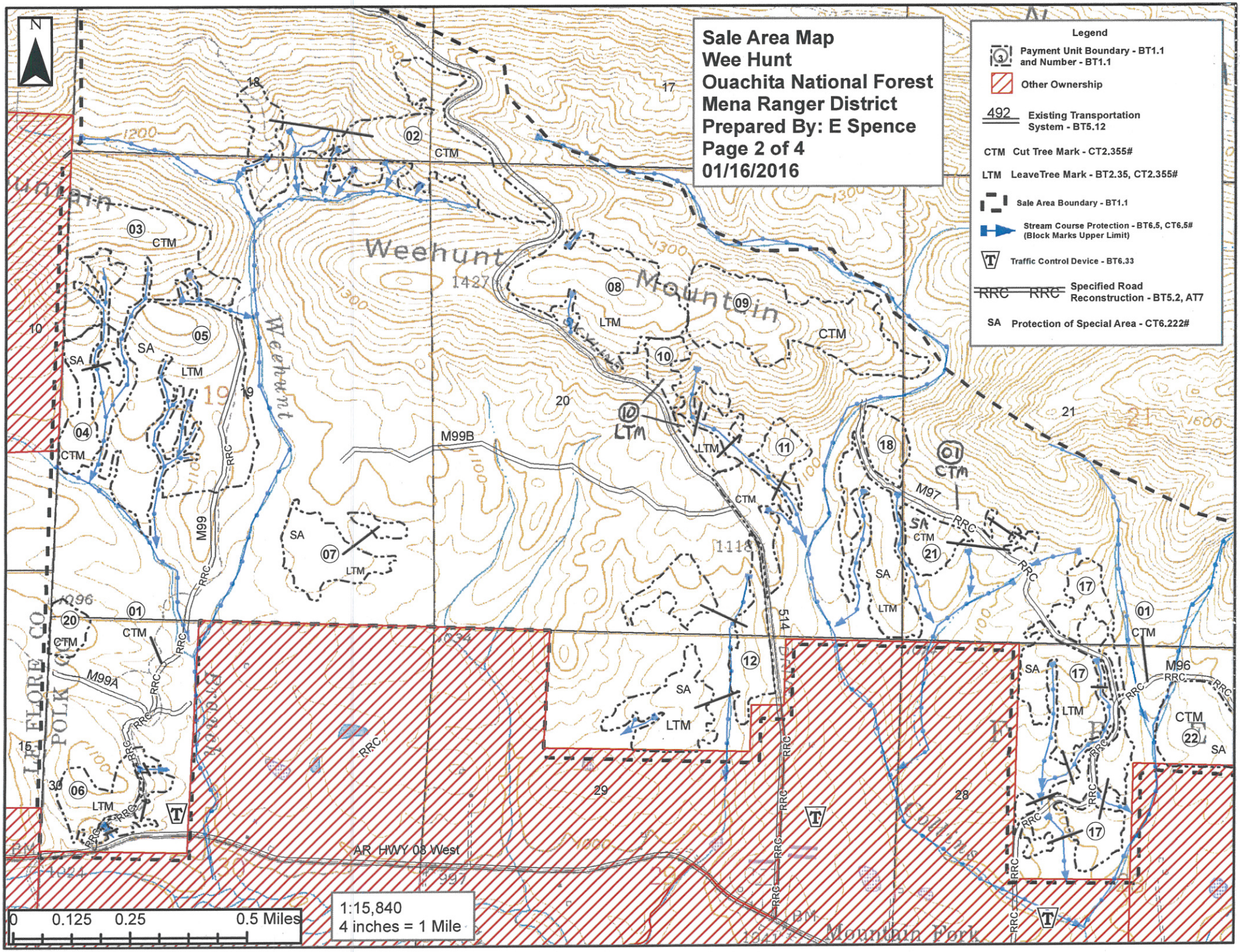
Sale Area Map
Wee Hunt
Ouachita National Forest
Mena Ranger District
Prepared By: E Spence
Page 2 of 4
01/16/2016
Legend
Payment Unit Boundary - BT1.1 and Number - BT1.1
Other Ownership
492 Existing Transportation System - BT5.12
CTM Cut Tree Mark - CT2.355#
LTM LeaveTree Mark - BT2.35, CT2.355#
Sale Area Boundary - BT1.1
Stream Course Protection - BT6.5, CT6.5# (Block Marks Upper Limit)
Traffic Control Device - BT6.33
RRC RRC Specified Road Reconstruction - BT5.2, AT7
SA Protection of Special Area - CT6.222#
N
Weehunt Mountain
Weehunt
M99B
M99
M99A
M97
M96
AR HWY 08 West
Mountain Fork
LE FLORE CO
POLK CO
0 0.125 0.25 0.5 Miles
1:15,840
4 inches = 1 Mile

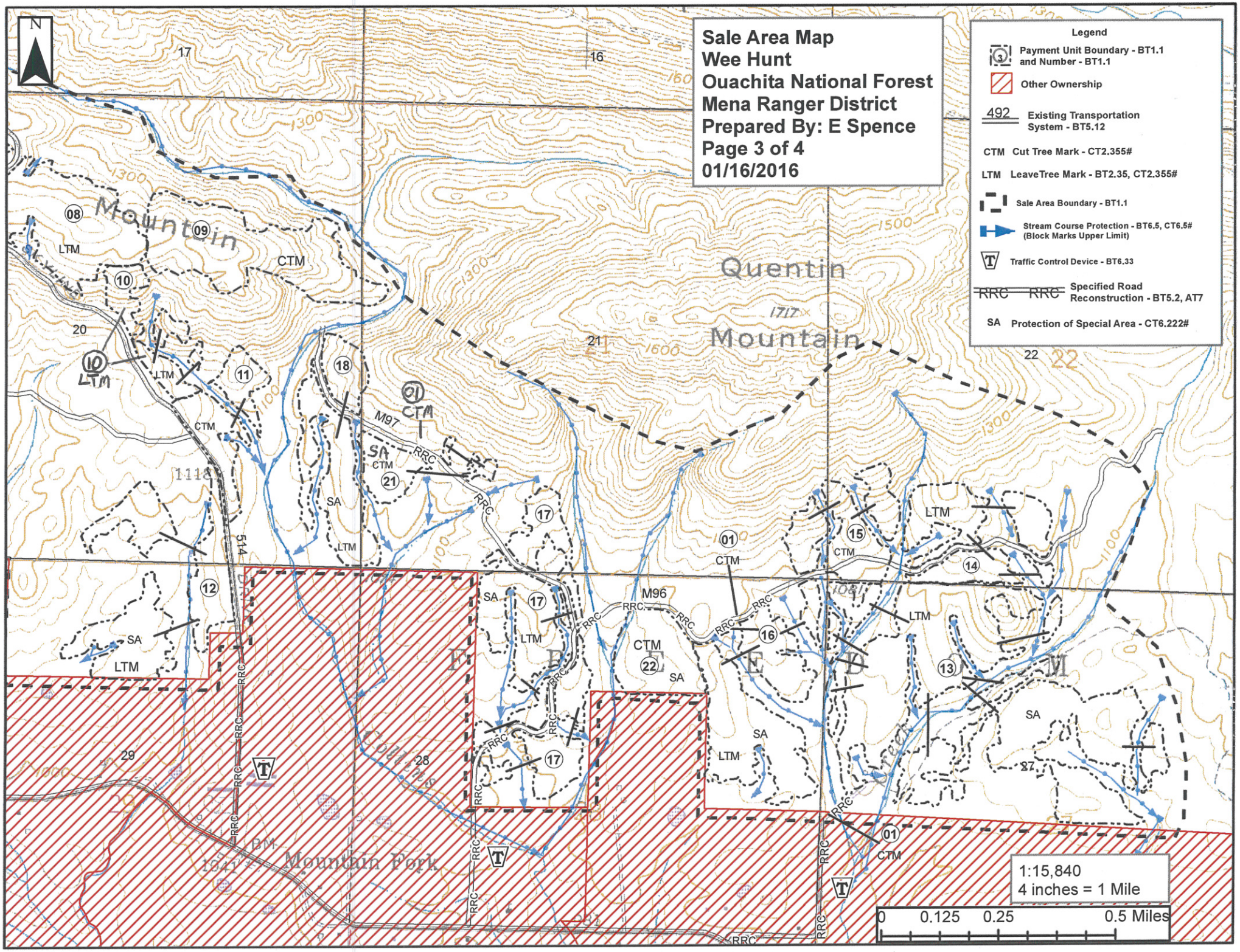
Sale Area Map
Wee Hunt
Ouachita National Forest
Mena Ranger District
Prepared By: E Spence
Page 3 of 4
01/16/2016
Legend
Payment Unit Boundary - BT1.1 and Number - BT1.1
Other Ownership
492 Existing Transportation System - BT5.12
CTM Cut Tree Mark - CT2.355#
LTM LeaveTree Mark - BT2.35, CT2.355#
Sale Area Boundary - BT1.1
Stream Course Protection - BT6.5, CT6.5# (Block Marks Upper Limit)
Traffic Control Device - BT6.33
RRC Specified Road Reconstruction - BT5.2, AT7
SA Protection of Special Area - CT6.222#
1:15,840
4 inches = 1 Mile
0 0.125 0.25 0.5 Miles
Quentin Mountain
Mountain Fork
M97
M96
514

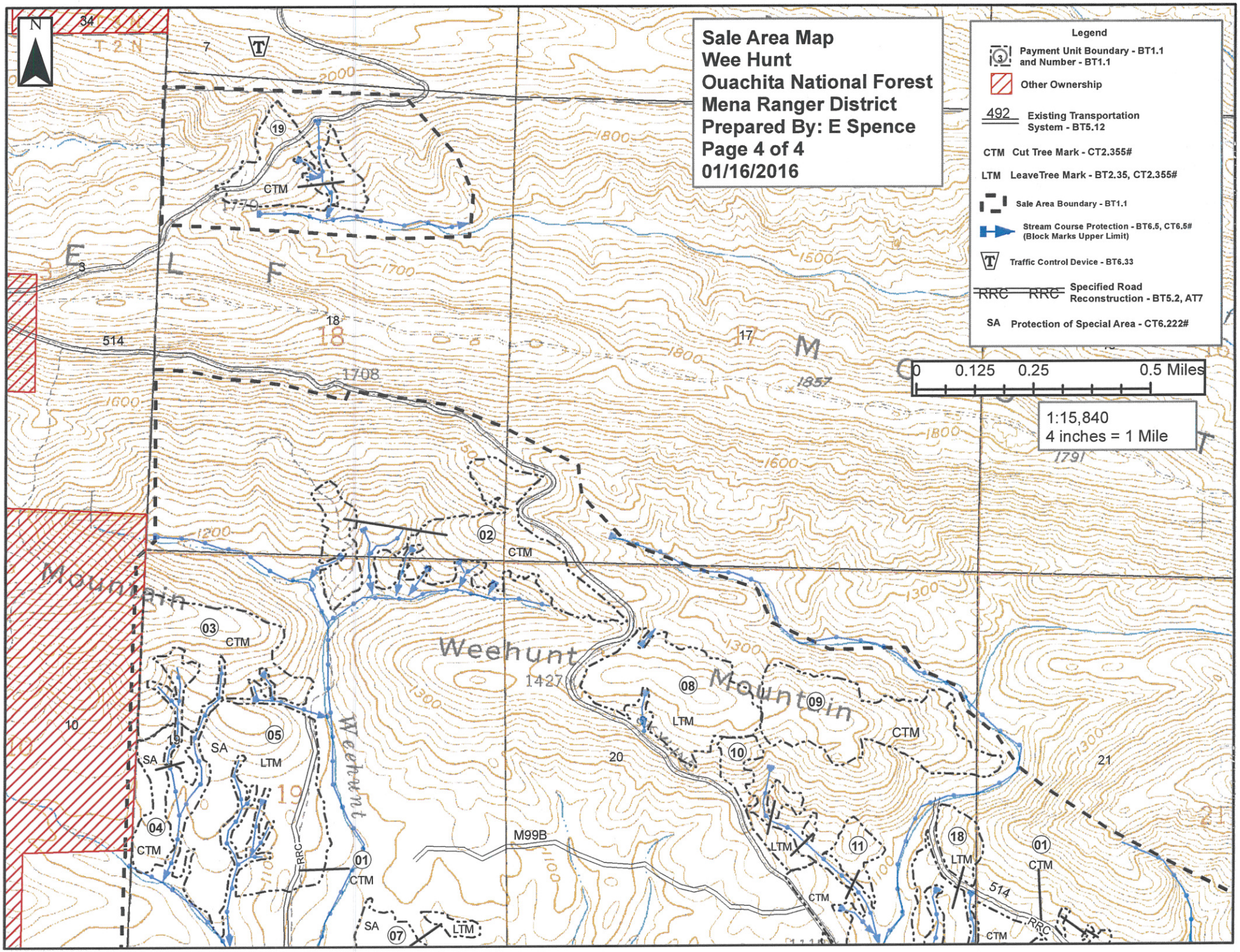
Sale Area Map
Wee Hunt
Ouachita National Forest
Mena Ranger District
Prepared By: E Spence
Page 4 of 4
01/16/2016
Legend
Payment Unit Boundary - BT1.1 and Number - BT1.1
Other Ownership
492 Existing Transportation System - BT5.12
CTM Cut Tree Mark - CT2.355#
LTM LeaveTree Mark - BT2.35, CT2.355#
Sale Area Boundary - BT1.1
Stream Course Protection - BT6.5, CT6.5# (Block Marks Upper Limit)
Traffic Control Device - BT6.33
RRC RRC Specified Road Reconstruction - BT5.2, AT7
SA Protection of Special Area - CT6.222#
0 0.125 0.25 0.5 Miles
1:15,840
4 inches = 1 Mile
N
Weehunt Mountain
Weehunt
M99B
514
RRC
CTM
LTM
SA
01
02
03
04
05
07
08
09
10
11
18
19
20
21