Motor Vehicle Use Map
East Side
Santa Fe National Forest



America's Great Outdoors

Forest Service
United States Department of Agriculture

NEW MEXICO APRIL 01 2016

VICINITY MAP

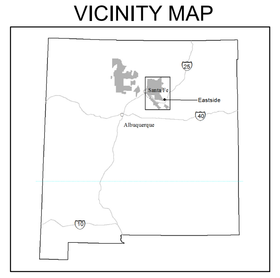

INFORMATION SOURCES

Santa Fe National Forest
Supervisor's Office
11 Forest Lane
Santa Fe, New Mexico 87508
Phone 505-438-5300
http://www.fs.usda.gov/santafe/

Coyote Ranger District
Private Drive 1707 Bldg 20
Coyote, NM 87012
Phone 575-638-5526

Cuba Ranger District
04B County Road 11
Cuba, NM 87013
Phone 575-289-3264

Jemez Ranger District
051 Woodey Lane
Jemez Springs, NM 87025
Phone 575-829-3535

Espanola Ranger District
1710 North Riverside
Espanola, NM 87533
Phone 505-753-7331

Pecos-Las Vegas
Ranger District
#32 South Main Street
Pecos, NM 87552
Phone 505-757-6121

Las Vegas Office
1926 North 7th Street
Las Vegas, NM 87701
Phone 505-425-3534

In the event of emergency call 911.

FOREST SERVICE U.S. DEPARTMENT OF AGRICULTURE

treadlightly! LEAVING A GOOD IMPRESSION

Travel and recreate with minimum impact.

Respect the environment and the rights of others.

Educate yourself plan and prepare before you go.

Allow for future use of the outdoors by leaving it better than you found it.

Discover the rewards of responsible recreation.

For more information on Tread Lightly!, go to www.treadlightly.org or call 1-800-966-9900.

In accordance with Federal civil rights law and U.S. Department of Agriculture (USDA) civil rights regulations and policies, the USDA, its Agencies, offices, and employees, and institutions participating in or administering USDA programs are prohibited from discriminating based on race, color, national origin, religion, sex, gender identity (including gender expression), sexual orientation, disability, age, marital status, family/parental status, income derived from a public assistance program, political beliefs, or reprisal or retaliation for prior civil rights activity, in any program or activity conducted or funded by USDA (not all bases apply to all programs). Remedies and complaint filing deadlines vary by program or incident.

Persons with disabilities who require alternative means of communication for program information (e.g., Braille, large print, audiotape, American Sign Language, etc.) should contact the responsible Agency or USDA's TARGET Center at (202) 720-2600 (voice and TTY) or contact USDA through the Federal Relay Service at (800) 877-8339. Additionally, program information may be made available in languages other than English.

To file a program discrimination complaint, complete the USDA Program Discrimination Complaint Form, AD-3027, found online at http://www.ascr.usda.gov/complaint_filing_cust.html and at any USDA office or write a letter addressed to USDA and provide in the letter all of the information requested in the form. To request a copy of the complaint form, call (866) 632-9992. Submit your completed form or letter to USDA by: (1) mail: U.S. Department of Agriculture, Office of the Assistant Secretary for Civil Rights, 1400 Independence Avenue, SW, Washington, D.C. 20250-9410; (2) fax: (202) 690-7442; or (3) email: program.intake@usda.gov.

USDA is an equal opportunity provider, employer, and lender.

FS-873-3101

PURPOSE AND CONTENTS OF THIS MAP

The designations shown on this motor vehicle use map (MVUM) were made by the responsible official pursuant to 36 CFR 212.51; are effective as of the date on the front cover of this MVUM; and will remain in effect until superseded by next year's MVUM.

Forest Supervisor, Santa Fe National Forest

It is the responsibility of the user to acquire the current MVUM.This MVUM shows the National Forest System roads, National Forest System trails, and the areas on National Forest System lands in the Santa Fe National Forest that are designated for motor vehicle use pursuant to 36 CFR 212.51. This MVUM also identifies the vehicle classes allowed on each route and in each area; and any seasonal restrictions that apply on those routes and in those areas.

Designation of a road, trail, or area for motor vehicle use by a particular class of vehicle under 36 CFR 212.51 should not be interpreted as encouraging or inviting use or implying that the road, trail, or area is passable, actively maintained, or safe for travel. Motor vehicle designations include parking along designated routes and at facilities associated with designated routes when it is safe to do so and when not causing damage to National Forest System resources.

Seasonal weather conditions and natural events may render designated roads and trails impassable for extended periods. Designated areas may contain dangerous or impassable terrain. Many designated roads and trails may be passable only by high-clearance vehicles or four-wheel-drive vehicles. Maintenance of designated roads and trails will depend on available resources, and many may receive little maintenance.

This motor vehicle use map identifies those roads, trails, and areas designated for the motor vehicle use under 36 CFR 212.51 for the purpose of enforcing the prohibition at 36 CFR 261.13. This is a limited purpose. The other public roads are shown for information and navigation purposes only and are not subject to designation under the Forest Service travel management regulation.

These designations apply only to National Forest System roads, National Forest System trails, and areas on National Forest System lands.

PROHIBITIONS

It is prohibited to possess or operate a motor vehicle on National Forest System lands on the Santa Fe National Forest other than in accordance with these designations (CFR 261.13)

Violators of 36 CFR 261.13 are subject to a fine of up to $5,000, imprisonment for up to 6 months, or both (18 U.S.C. 3571(e)).This prohibition applies regardless of the presence or absence of signs.

This map does not display nonmotorized uses, over-snow uses, or other facilities and attractions on the Santa Fe National Forest. Obtain forest visitor information from the local national forest office.

Designated roads, trails and areas may also be subject to temporary, emergency closures. As a visitor, you must comply with signs notifying you of such restrictions. A national forest may issue an order to close a road, trail or area on a temporary basis to protect the life, health, or safety of forest visitors or the natural or cultural resources in these areas. Such a temporary and/or emergency closures are consistent with the Travel Management Rule (36 CFR 212.52 (b), 36 CFR 261 subpart B).

The designation "road or trail open to all motor vehicles" does not supersede State traffic law.

OPERATOR RESPONSIBILITIES

Operating a motor vehicle on National Forest System roads, National Forest System trails, and in areas on National Forest System lands carries a greater responsibility than operating that vehicle in a city or on a paved highway. As a motor vehicle operator, you need to show and follow all applicable traffic laws; you need to show concern for the environment as well as other forest users. The misuse of motor vehicles can lead to the temporary or permanent closure of any designated road, trail, or area. As a motor vehicle operator, you are also subject to State traffic law, including State requirements for licensing, registration, and operation of the vehicle in question.

Motor vehicle use, especially off-highway vehicle use, involves inherent risks that may cause property damage, serious injury, and possibly death to participants. Drive cautiously and anticipate rough surfaces and features, such as snow, mud, vegetation, and water crossings common to remote driving conditions. By your participation, you voluntarily assume full responsibility for these damages, risks, and dangers. Take care at all times to protect yourself and those under your responsibility.

Much of the Santa Fe National Forest is remote. Medical assistance may not be readily available. Cellular telephones do not work in many areas of the Santa Fe National Forest. Take adequate food, water, first-aid supplies, and other equipment appropriate for the conditions and expected weather.

ALWAYS REMEMBER TO RESPECT PRIVATE LAND! PROTECT YOUR PRIVILEGE. STAY ON DESIGNATED ROADS AND TRAILS AND IN DESIGNATED AREAS.

Read and understand this map in its entirety. If you have questions, please contact the Santa Fe National Forest for clarification.

Legend

- Roads Open to Highway Legal Vehicles
- Roads Open to All Vehicles
- Trails Open to Vehicles 50" or Less in Width
- Seasonal Designation (See Table)
- Dispersed Camping/Game Retrieval: Both Sides (See table for DC/GR information)
- Interstate
- Highways, US, State
- Other Public Roads
- 70333 Short Route Identifier
- Areas Open to Cross-Country Travel
- FS Campground
- Picnic Area
- Information Site
- Peaks
- Forest or Unit Boundary
- National Forest System Lands
- Non-National Forest System Lands within the National Forest
- Wilderness Areas
- Political Boundary
- Lakes and Rivers

N

0 0.5 1 2 3 4 Miles

EXPLANATION OF LEGEND ITEMS

Roads Open to Highway Legal Vehicles Only:

These roads are open only to motor vehicles licensed under State law for general operation on all public roads within the state.

Roads Open to All Vehicles:

These roads are open to all motor vehicles, including smaller off-highway vehicles that may not be licensed for highway use (but not to oversize or overweight vehicles under State traffic law).

Trails Open to Vehicles 50 inches or Less in Width:

Trails open only to motor vehicles less than 50 inches in width at the widest point on the vehicle.

Seasonal Designation:

This symbol, used in conjunction with oneof the other road or trail symbols, indicates that the road or trail is open only during certin portions of the year. Refer to Seasonal and Special Designation Table for further instructions.

Dispersed Camping/Game Retrieval:

Dispersed Camping/Game Retrieval, Both Sides

This symbol is used along with a designated road or trail to indicate limited cross-country motor vehicle use within a specific distance of that route, solely for the purpose of dispersed camping and/or game retrieval. The dots indicate where this activity is permitted. They may be on the left, right, or both sides of the route. Refer to the Dispersed Camping/Game Retrieval Table for specifics.

Other Public Roads and Trails:
Interstate
Highways, U.S., State
Other Public Roads

These symbols are used to show routes the Forest Service does not have jurisdiction over and has not designated for motorized use. These symbols are part of the reference layers showing connections to towns and cities outside the forest boundary.

Short Route Identifier:
70333

This symbol is used for roads that are too short to show a symbol type on the map. The symbol contains the number of the road or trail. Users should refer to the corresponding number in the Short Route Table for designation information.

Areas Open to Cross Country Travel:

These are areas on National Forest System land that allow cross-country travel by motorized vehicles. Specific vehicle classes and seasonal designations may be indicated in the Seasonal and Special Designation Table.

As a motor vehicle operator on a National Forest System road, trail, or area you must comply with this map, as well as all Federal, State, and local laws and regulations. Compliance with these rules is your responsibility.

Motorized vehicle use off designated roads for the purpose of dispersed camping or big game retrieval is permitted on National Forest non-Wilderness lands up to 150 feet from the centerline of the road where shown with the dispersed camping/big game retrieval symbol, for the same time period as permitted on the road.

When a deer or elk has been legally taken, the individual who legally took the animal may drive or be driven to the downed animal, only in designated areas as shown with the motorized dispersed camping/big game retrieval symbol.

Riparian Areas: Motor vehicle use off a forest road or motorized trail for purposes of dispersed camping or big game retrieval shall be at least 100 feet from a stream, wetland or other body of water.

All roads in developed campgrounds are open to highway legal vehicles only.

Parking safely next to the side of any designated road or trail is allowed within 30 feet from the edge of the route surface unless it is in a riparian area.

There are no routes with a special designation on the Santa Fe National Forest.

The Links Tract and Dalton Motorized Areas are open to dispersed motorized camping only.

Pecos-Las Vegas Ranger District and the eastern part of Espanola Ranger Districts are displayed on this map. The western part of Espanola Ranger District can be found on the Santa Fe National Forest's Westside Motor Vehicle Use Map.

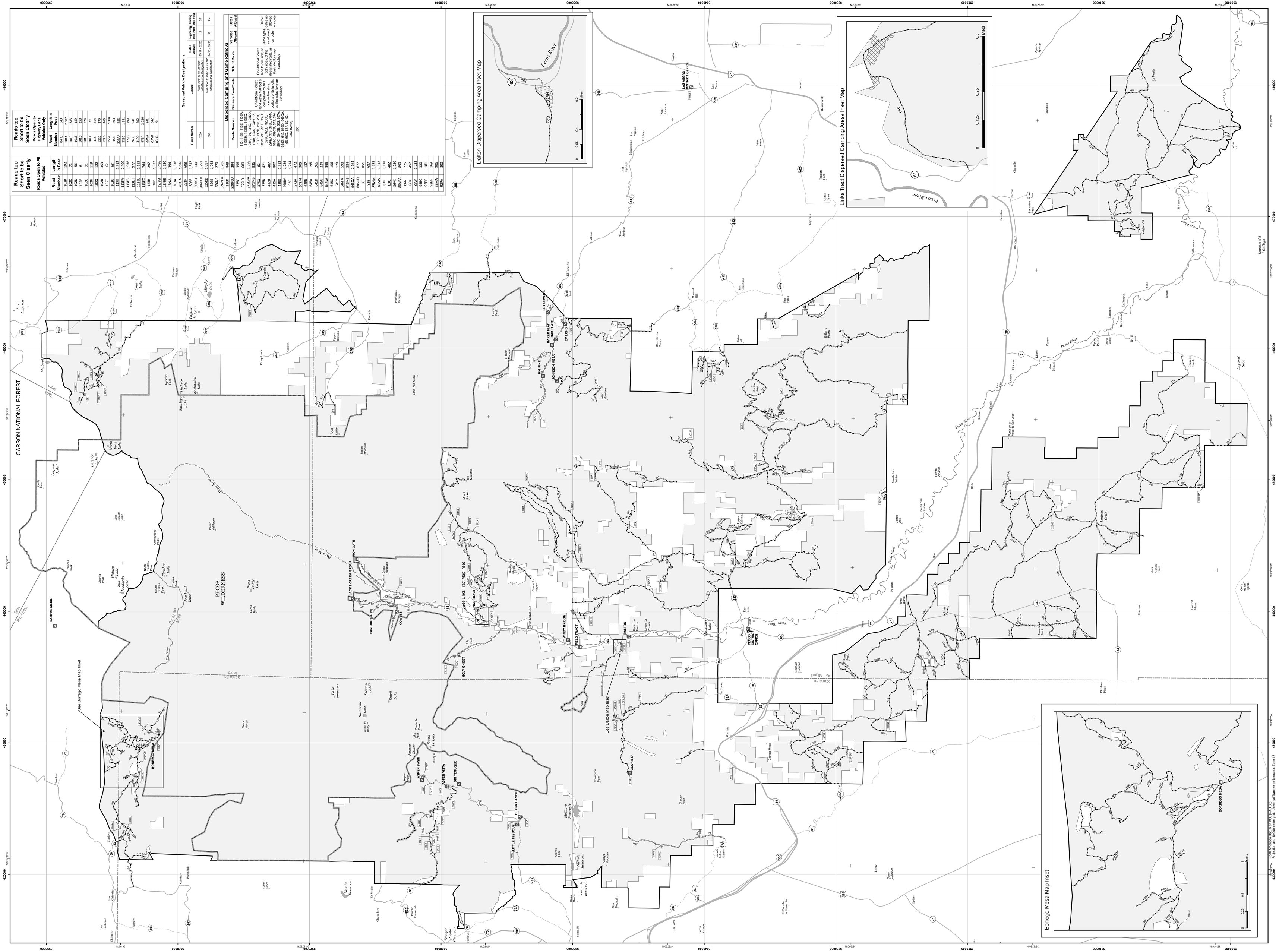
CARSON NATIONAL FOREST
PECOS WILDERNESS
See Borrego Mesa Map Inset
See Dalton Map Inset
See Links Tract Map Inset
Dalton Dispersed Camping Area Inset Map
Links Tract Dispersed Camping Areas Inset Map
Borrego Mesa Map Inset
Pecos River
Santa Fe National Forest
PECOS RANGER DISTRICT OFFICE
LAS VEGAS RANGER DISTRICT
EL RANCHO
BAKER FLAT
JACK FLATS
EL CORRO
JOHNSON MESA
BIG RIVER
CHUCKS CREEK CROSS CROSS GATE
PANCHITO
CORRALES
TRAMPAS MESO
HOLY GHOST
WINDY BRIDGE
JACK TRACT
BOSQUE REDONDO
ASPEN MAIN
ASPEN VISTA
BIG TESUQUE
LITTLE TESUQUE
JACK CANYON
PECOS
TERRERO
Rocky Mountain National Park
Grand Teton National Park
Yellowstone National Park
Glacier National Park
Yosemite National Park
Sequoia National Park
Kings Canyon National Park
Joshua Tree National Park
Grand Canyon National Park
Zion National Park
Bryce Canyon National Park
Arches National Park
Canyonlands National Park
Capitol Reef National Park
Mesa Verde National Park
Great Sand Dunes National Park
Rocky Mountain National Park
Great Basin National Park
Redwood National Park
Olympic National Park
Mount Rainier National Park
Crater Lake National Park
Lassen Volcanic