FY 2016
Completed Prescribed Burning on Caddo-LBJ National Grassland as of March 28, 2016

Total Acres: 5,119

Legend

- Town
- Roads
- Completed Burns
- Forest Service Ownership

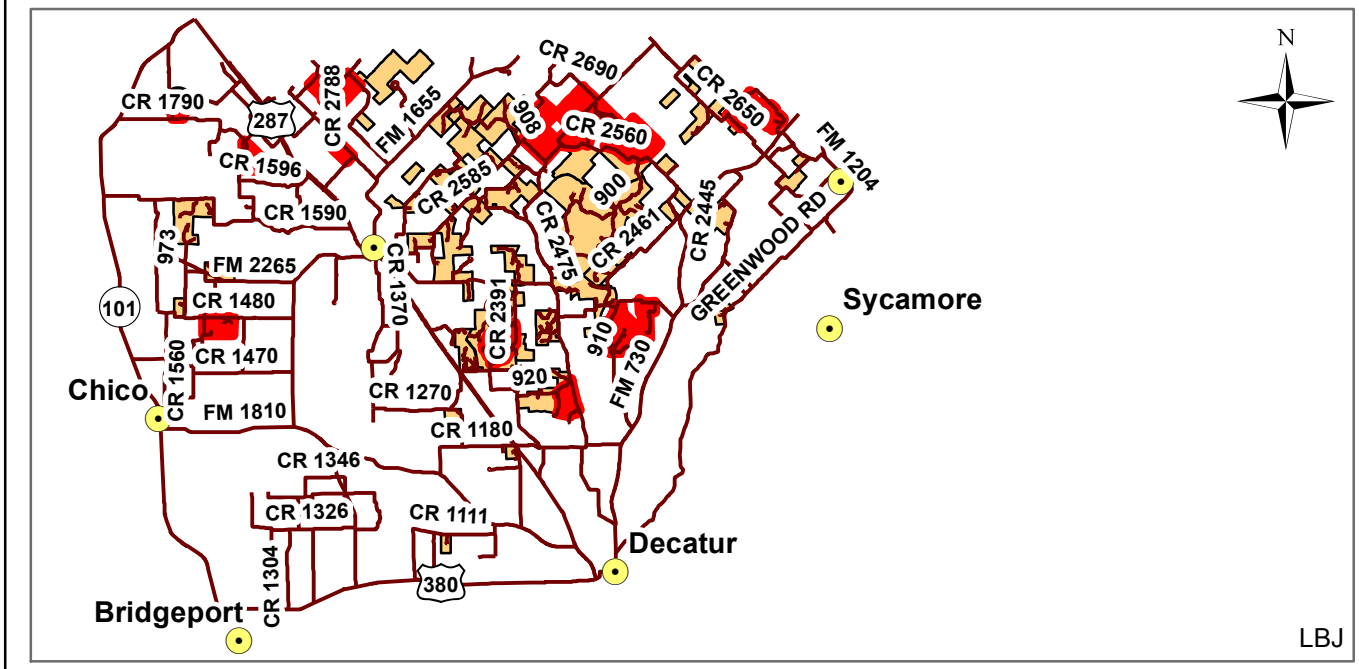

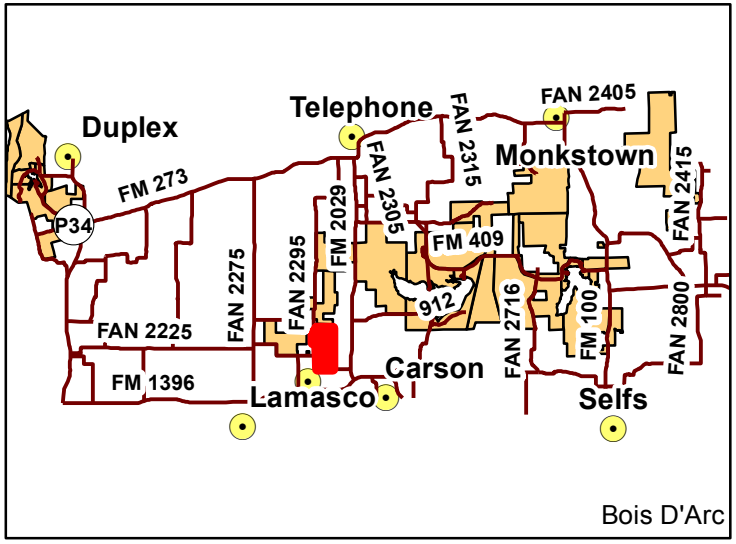

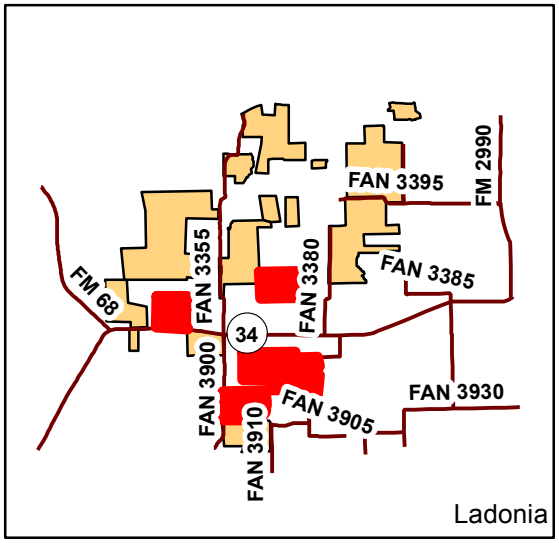

0 2.25 4.5 9 Miles

The Forest Service uses the most current and complete data available. GIS data and product accuracy may vary. They may be developed from sources of different accuracy, accurate only at certain scales, based on modeling or interpretation, or incomplete while being created or revised. Using GIS for products other than those, for which they were created, may yield inaccurate or misleading results. The Forest Service reserves the right to correct, update, modify, or replace, GIS products without notification. For more information contact: Jerry Anderson, CLBJ National Grasslands