Sale Area Map
Sale Name: Short's Creek
National Forest: Cherokee
Ranger District: Ocoee
Scale: 1:24,000
Date: 02/08/2016
By: RW
Page 1 of 3

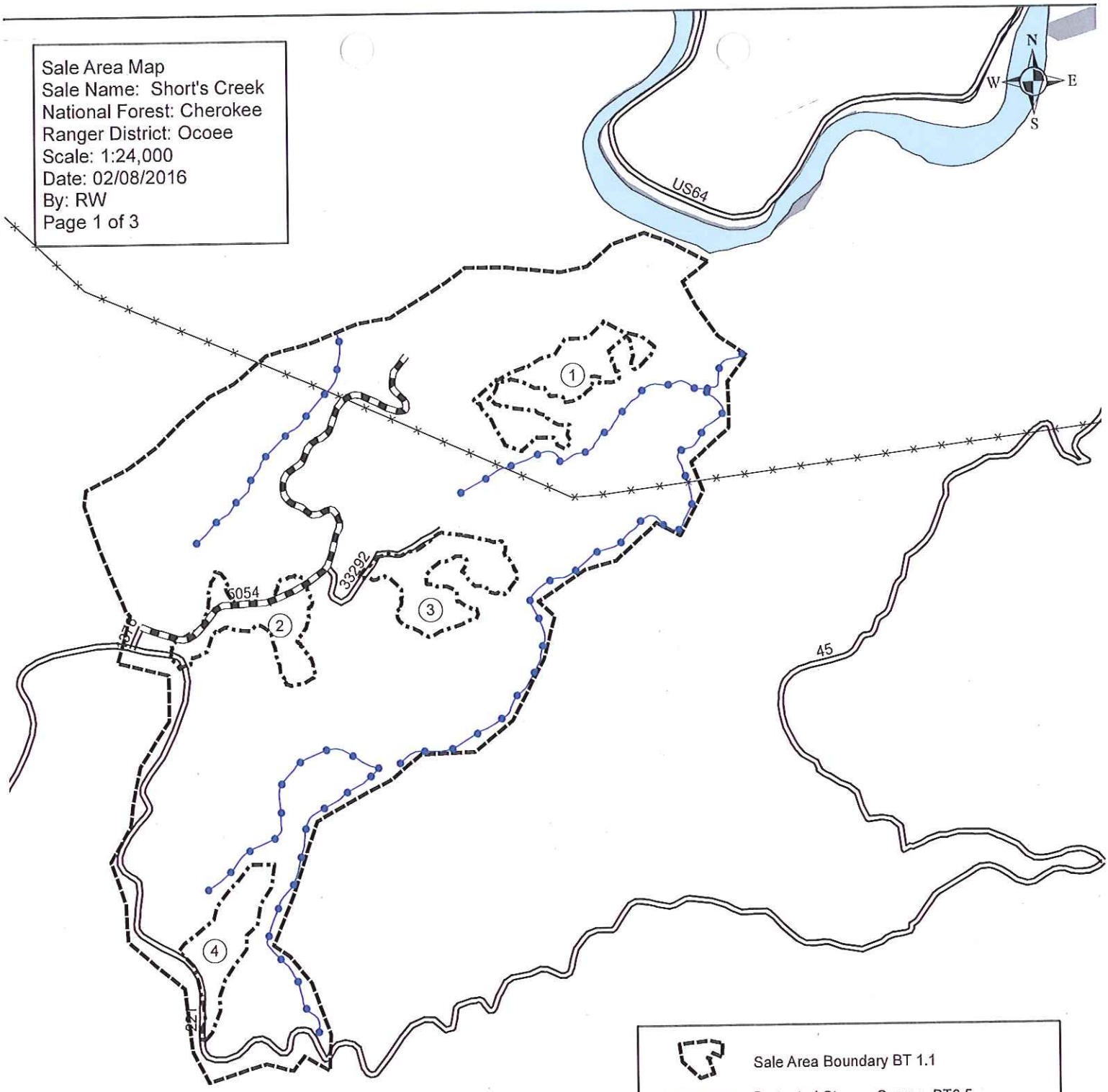

PU - 1 CTM, W
PU - 2 CTM, W
PU - 3 CTM, W
PU - 4 CTM, SSSS, W

Sale Area Boundary BT 1.1
Protected Stream Course BT6.5
Existing System Road BT5.12
Other Ownership BT1.1
Payment Unit Boundary BT1.1
SSSS Slash Treatment CT6.7#
1 Payment Unit Number BT4.1
Protected Improvement Powerline BT6.22
Specified Road Reconstruction AT7, BT5.2
W Winching Required CT 6.401#
CTM Cut Tree Marking CT 2.35#

0 0.0750.15 0.3 0.45 0.6 Miles

1:15,840

Sale Area Map
Sale Name: Short's Creek
National Forest: Cherokee
Ranger District: Ocoee
Scale: 1:24,000
Date: 08/05/2015
By: RW
Page 2 of 3

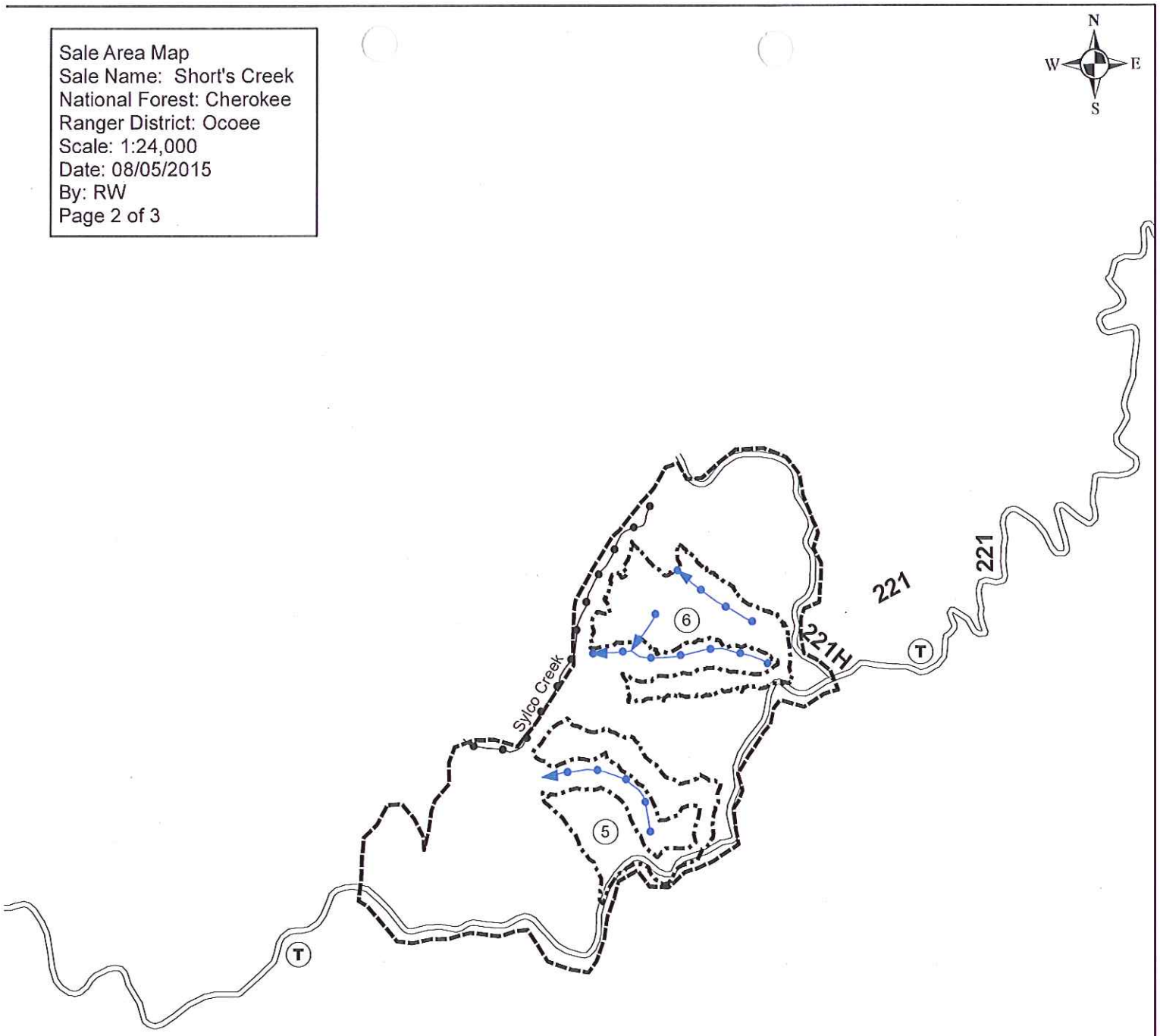

PU - 5 CTM, SSSS, W
PU - 6 CTM, W

Sale Area Boundary BT 1.1
Protected Stream Course BT6.5
Existing System Road BT5.12
Other Ownership BT1.1
Payment Unit Boundary BT1.1
SSSS Slash Treatment CT6.7#
(1) Payment Unit Number BT4.1
Protected Improvement Powerline BT6.22
Specified Road Reconstruction AT7, BT5.2
W Winching Required CT 6.401#
CTM Cut Tree Marking CT 2.35#

0 0.0750.15 0.3 0.45 0.6 Miles

1:15,840
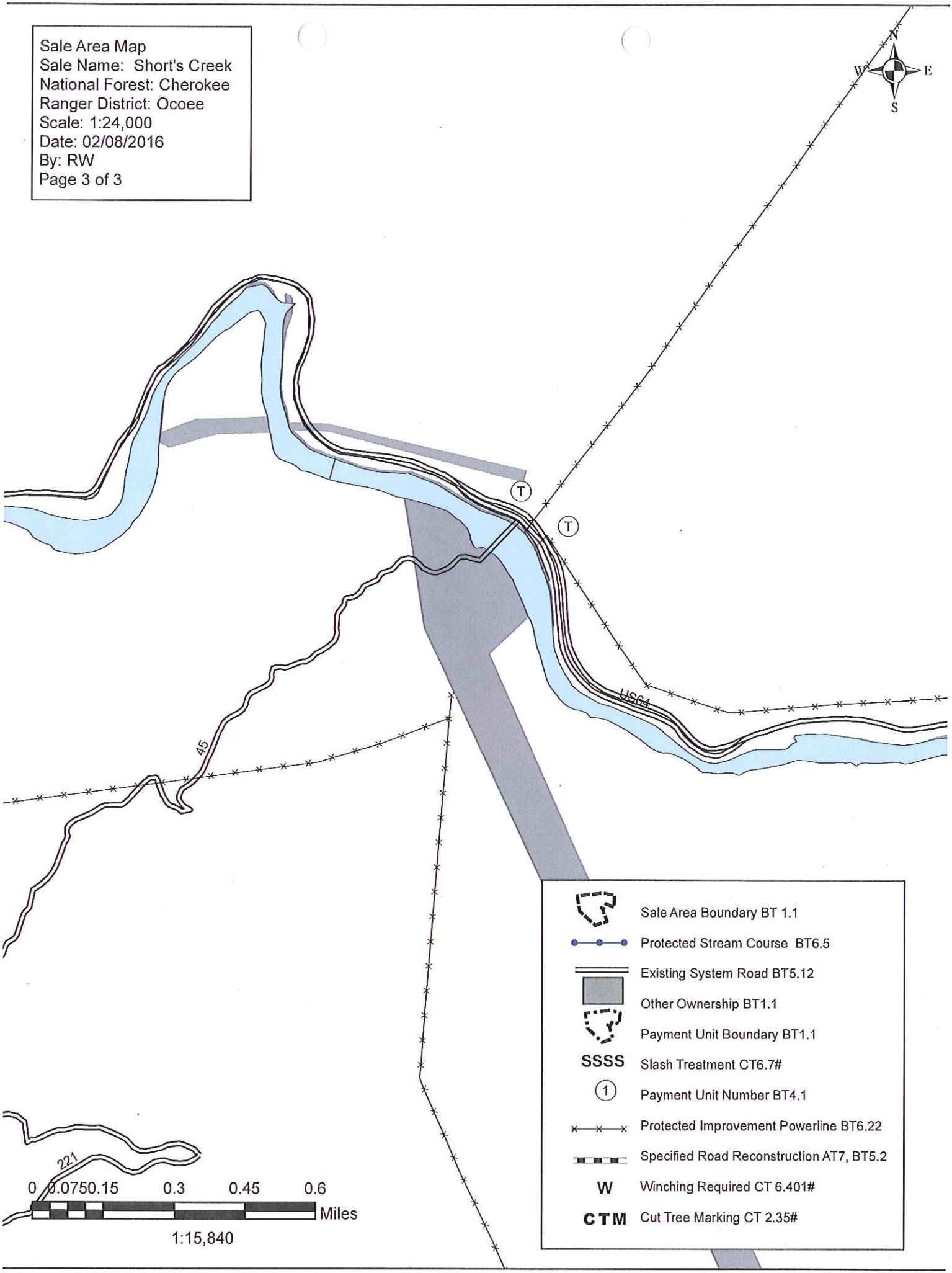
Sale Area Map
Sale Name: Short's Creek
National Forest: Cherokee
Ranger District: Ocoee
Scale: 1:24,000
Date: 02/08/2016
By: RW
Page 3 of 3