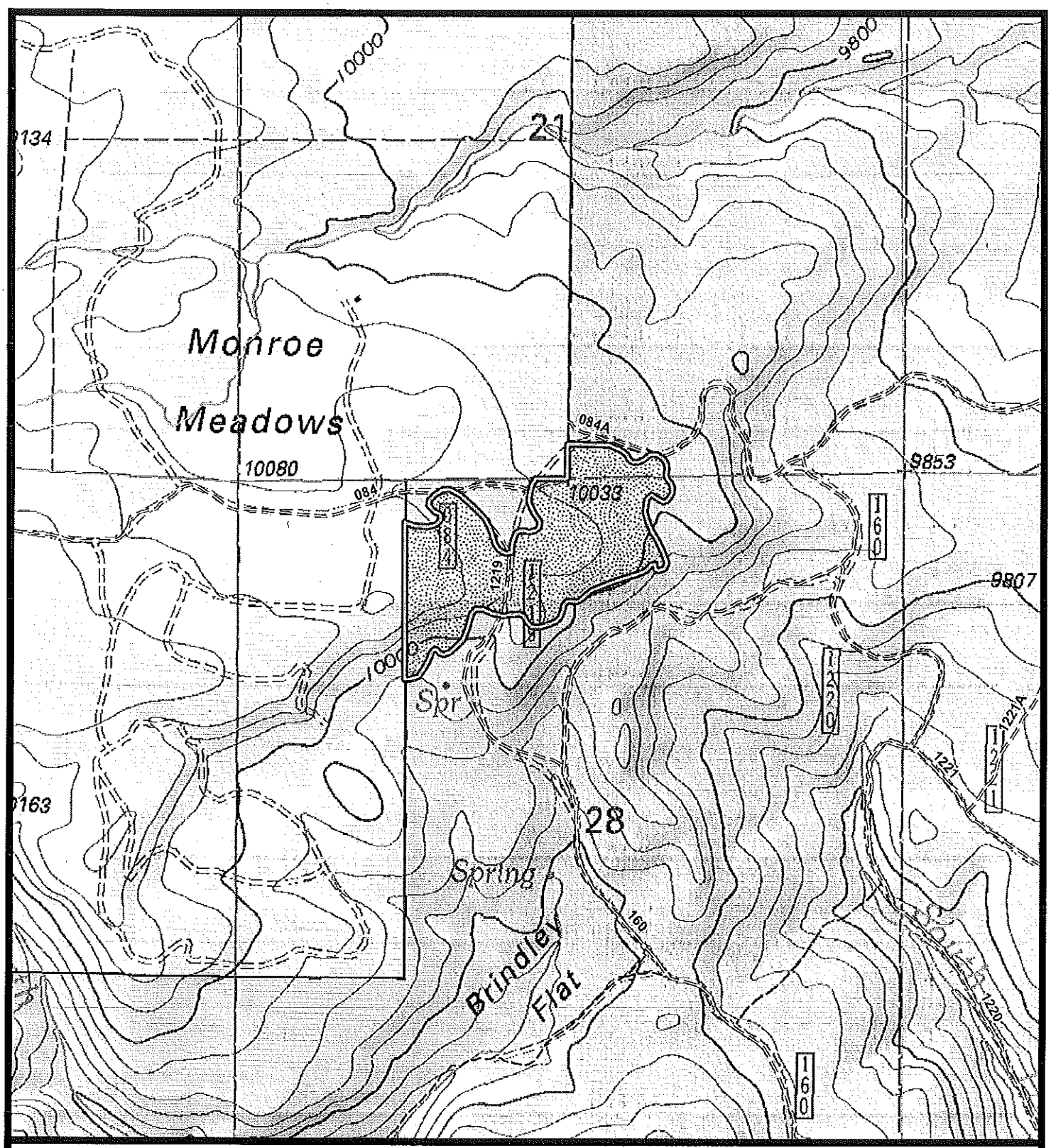

Box Creek Planting

Richfield Ranger District

- Box Creek Planting Area
- Forest Service
- Private
- Perennial Streams
- Intermittent Streams
- Road, Not Maintained for Passenger Car
- Trails Open to Vehicles 50" or Less in Width
- Non-Motorized Trails

ATTENTION

This map is intended to depict physical features as they generally appear on the ground and may not be used to determine title, ownership, legal boundaries, legal jurisdiction, including jurisdiction over roads or trails, or access restrictions that may be in place on either public or private land. Obtain permission before entering private lands and check with appropriate government offices for restrictions that may apply to public lands. Lands, roads and trails within the boundaries of the National Forest may be subject to restriction on motor vehicle use. Obtain a Motor Vehicle Use Map, or inquire at the local Forest Service Office for motor vehicle access information. Natural hazards may or may not be depicted on the map, and land users should exercise due caution. This product is reproduced from geospatial information prepared by the U.S. Department of Agriculture Forest Service. GIS data and product accuracy may vary. They may be developed from sources of differing accuracy, accurate only at certain scales, based on modeling or interpretation, incomplete while being created or revised, etc. Using GIS products for purposes other than those for which they were created may yield inaccurate or misleading results. The Forest Service reserves the right to correct, update, modify, or replace GIS products without notification. For more information contact the Fishlake National Forest.

Fishlake National Forest
115 East 900 North
Richfield, UT 84701

Miles

0 0.05 0.1 0.2 0.3 0.4 0.5

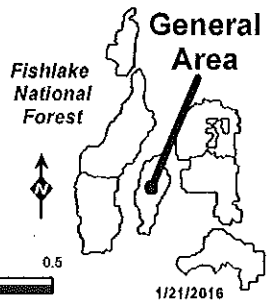

1/21/2016

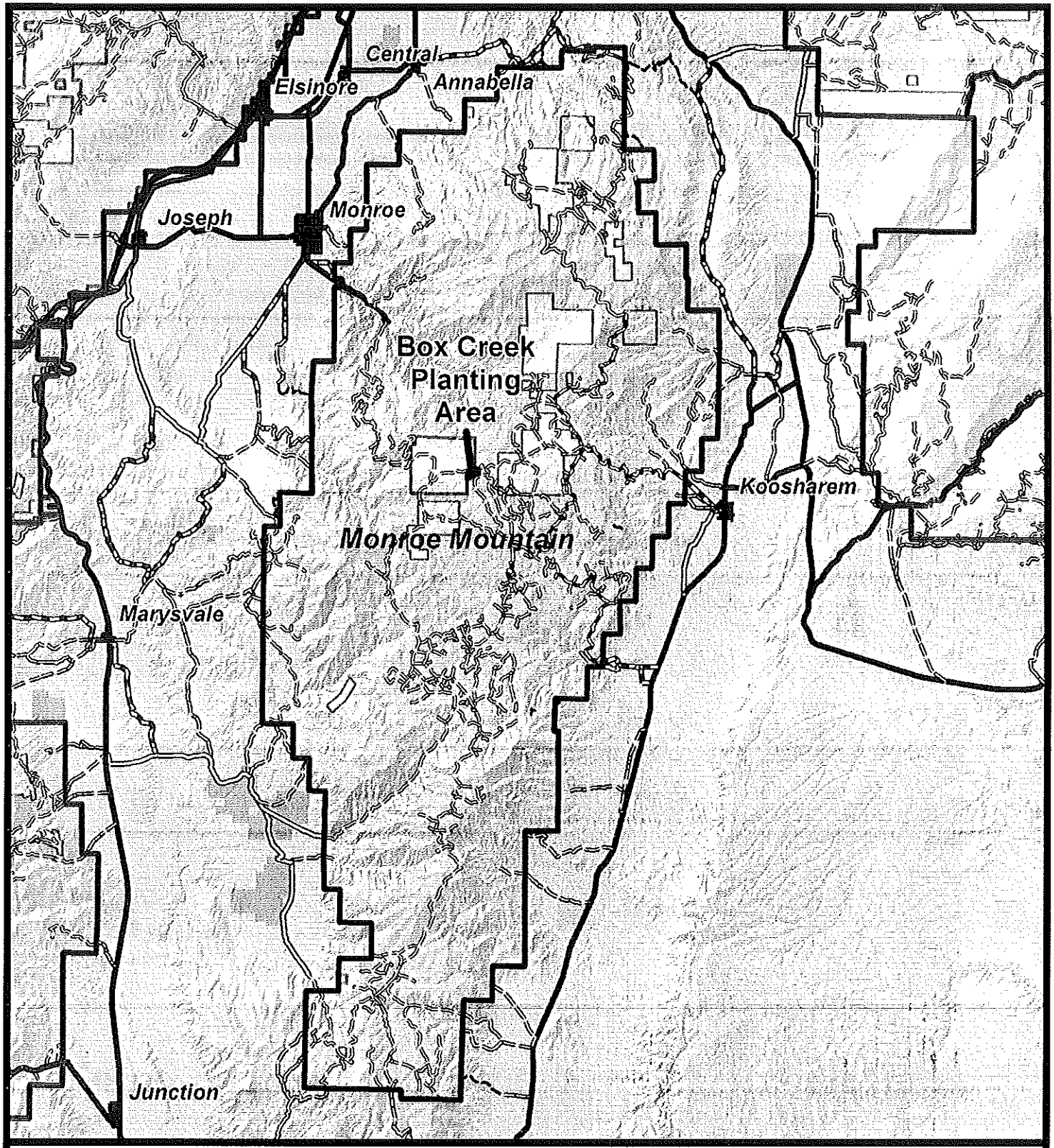

Box Creek Planting
Richfield Ranger District

Vicinity Map

- Planting Area
- Forest Service
- BLM
- State
- State Wildlife
- Private

- Highway
- Paved Road
- Gravel Road, Suitable for Passenger Car
- Dirt Road, Suitable for Passenger Car
- Road, Not Maintained for Passenger Car

ATTENTION

This map is intended to depict physical features as they generally appear on the ground and may not be used to determine title, ownership, legal boundaries, legal jurisdiction, including jurisdiction over roads or trails, or access rights or other rights that may be in place on either public or private land. Obtain permission before entering private lands, and check with appropriate government offices for restrictions that may apply. Public lands, roads and trails within the boundaries of the National Forest may be subject to restriction on motor vehicle use. Obtain a Motor Vehicle Use Map, or inquire at the local Forest Service Office for motor vehicle access information. Natural hazards may or may not be depicted on the map, and land users should exercise due caution. This product is reproduced from geospatial information prepared by the U.S. Department of Agriculture Forest Service. GIS data and product accuracy may vary. They may be developed from sources of differing accuracy, accurate only at certain scales, based on modeling or interpretation, incomplete while being created or revised, etc. Using GIS products for purposes other than those for which they were created may yield inaccurate or misleading results. The Forest Service reserves the right to correct, update, modify, or replace GIS products without notification. For more information contact the Fishlake National Forest.

Fishlake National Forest
115 East 900 North
Richfield, UT 84701

Miles

0 1 2 4 6 8 10

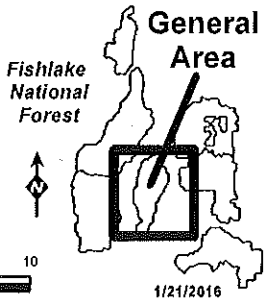

1/21/2016