Sale Area Map
Dog Mountain
Ouachita National Forest
Mena Ranger District
Prepared By: E. Spence
Page 1 of 4
04/07/2016

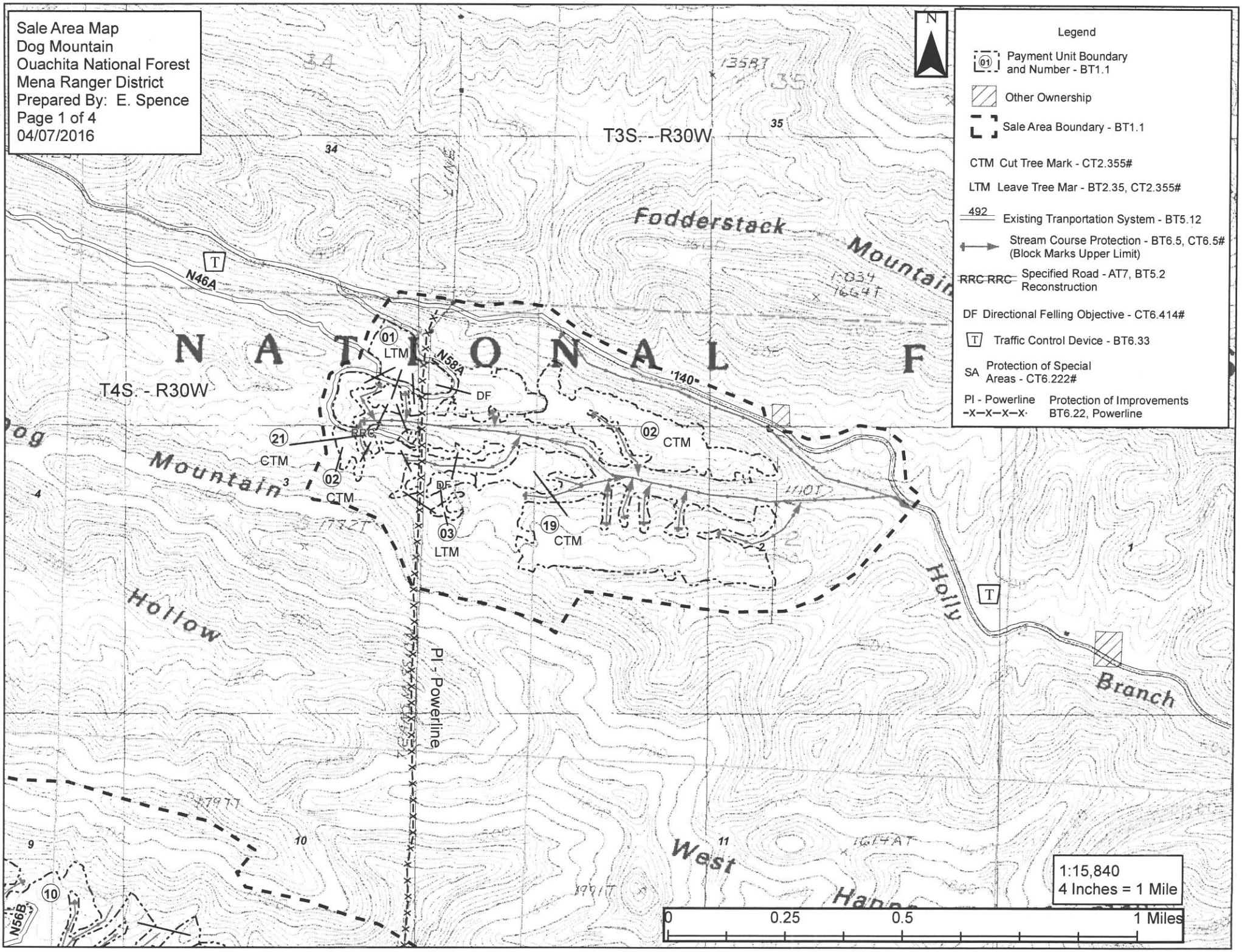

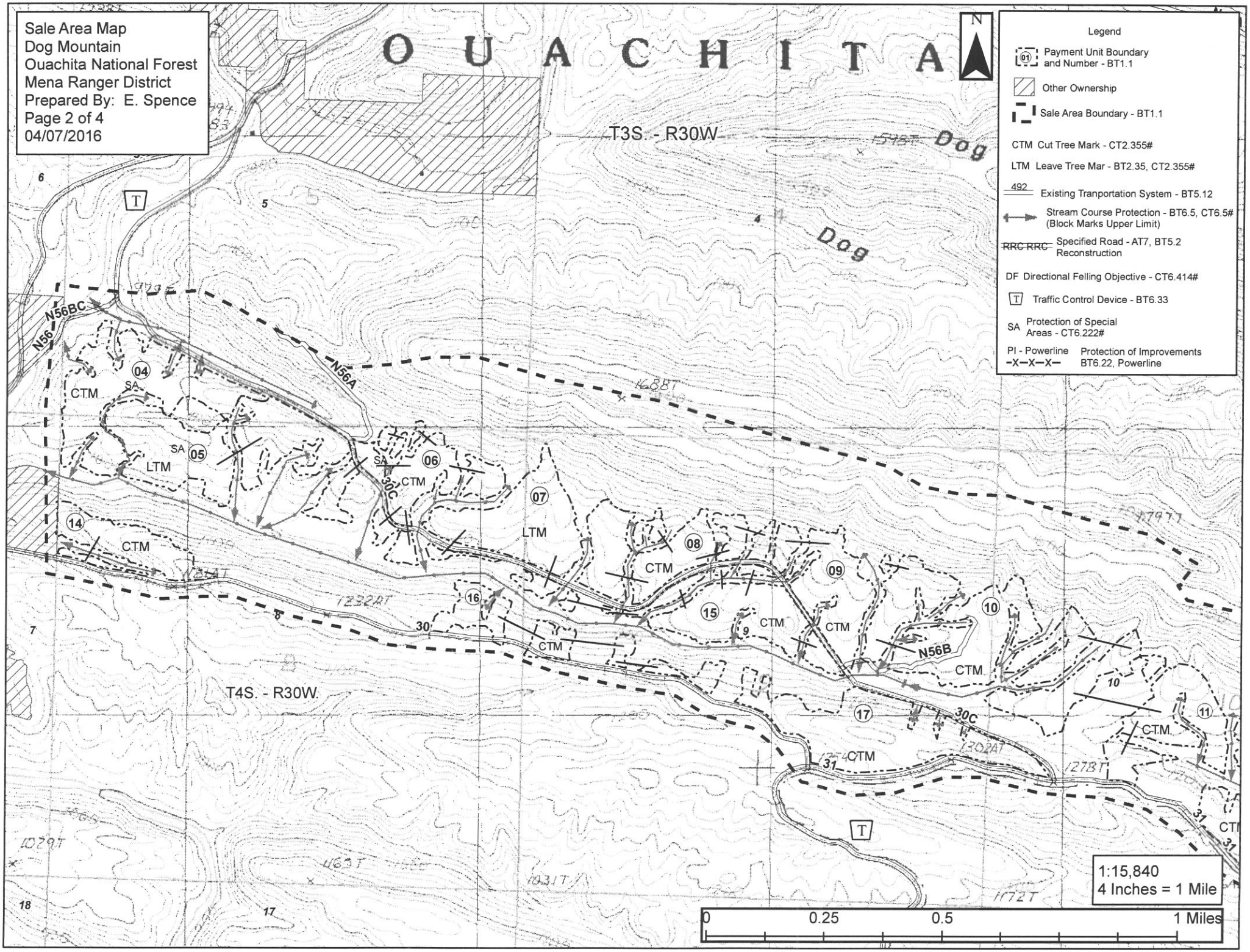
Sale Area Map
Dog Mountain
Ouachita National Forest
Mena Ranger District
Prepared By: E. Spence
Page 2 of 4
04/07/2016
OUACHITA
N
T3S. - R30W
T4S. - R30W.
Dog
Dog
N56BC
N56
N56A
N56B
30
30C
31
CTM
LTM
SA
04
05
06
07
08
09
10
11
14
15
16
17
Legend
Payment Unit Boundary and Number - BT1.1
Other Ownership
Sale Area Boundary - BT1.1
CTM Cut Tree Mark - CT2.355#
LTM Leave Tree Mar - BT2.35, CT2.355#
492 Existing Tranportation System - BT5.12
Stream Course Protection - BT6.5, CT6.5# (Block Marks Upper Limit)
RRC RRC Specified Road - AT7, BT5.2 Reconstruction
DF Directional Felling Objective - CT6.414#
T Traffic Control Device - BT6.33
SA Protection of Special Areas - CT6.222#
PI - Powerline -X-X-X- Protection of Improvements BT6.22, Powerline
1:15,840
4 Inches = 1 Mile
0
0.25
0.5
1 Miles

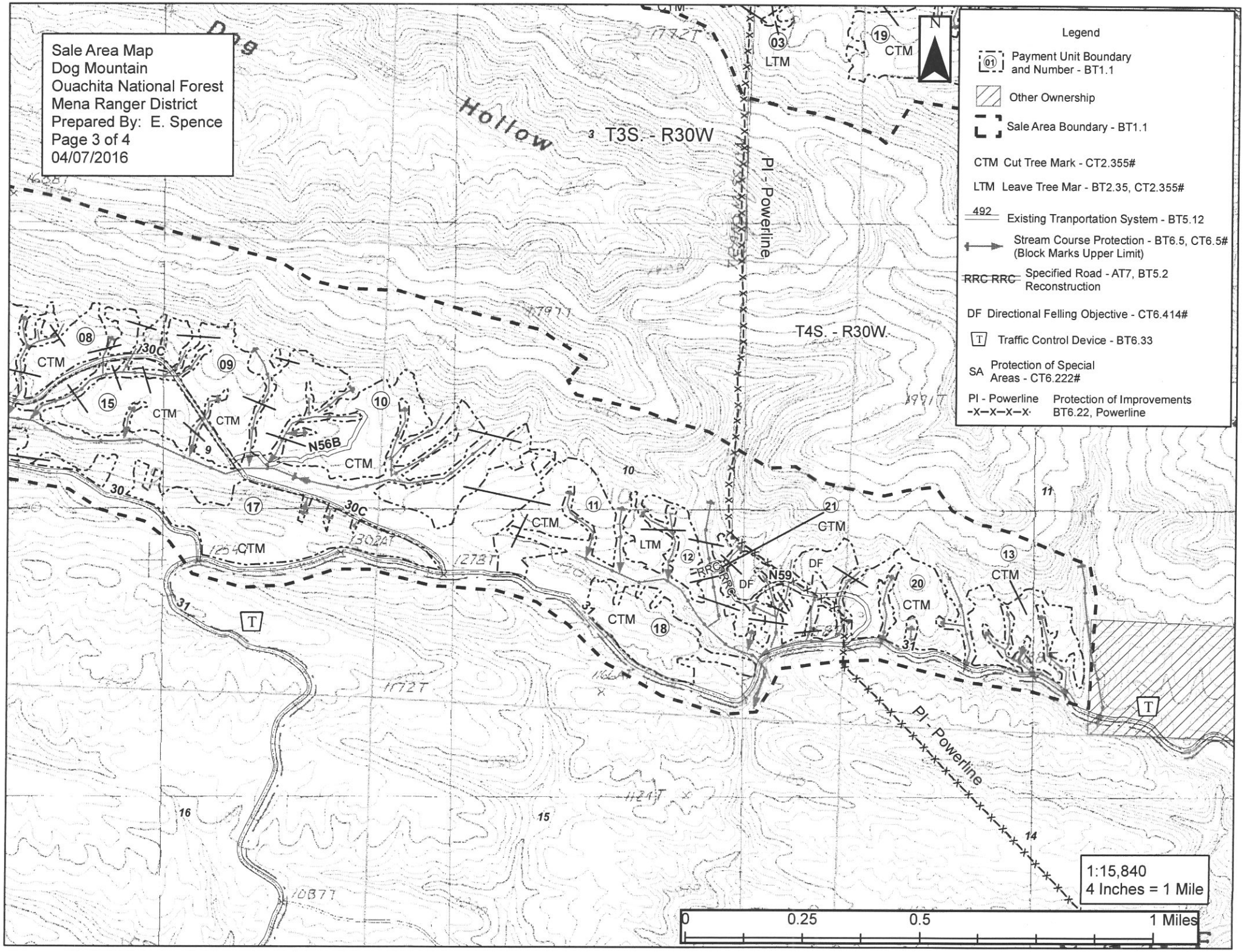
Sale Area Map
Dog Mountain
Ouachita National Forest
Mena Ranger District
Prepared By: E. Spence
Page 3 of 4
04/07/2016
Dog Hollow
T3S. - R30W
T4S. - R30W
PI - Powerline
Legend
Payment Unit Boundary and Number - BT1.1
Other Ownership
Sale Area Boundary - BT1.1
CTM Cut Tree Mark - CT2.355#
LTM Leave Tree Mar - BT2.35, CT2.355#
492 Existing Tranportation System - BT5.12
Stream Course Protection - BT6.5, CT6.5# (Block Marks Upper Limit)
RRC RRC Specified Road - AT7, BT5.2 Reconstruction
DF Directional Felling Objective - CT6.414#
T Traffic Control Device - BT6.33
SA Protection of Special Areas - CT6.222#
PI - Powerline Protection of Improvements BT6.22, Powerline
N56B
N59
1:15,840
4 Inches = 1 Mile
0 0.25 0.5 1 Miles

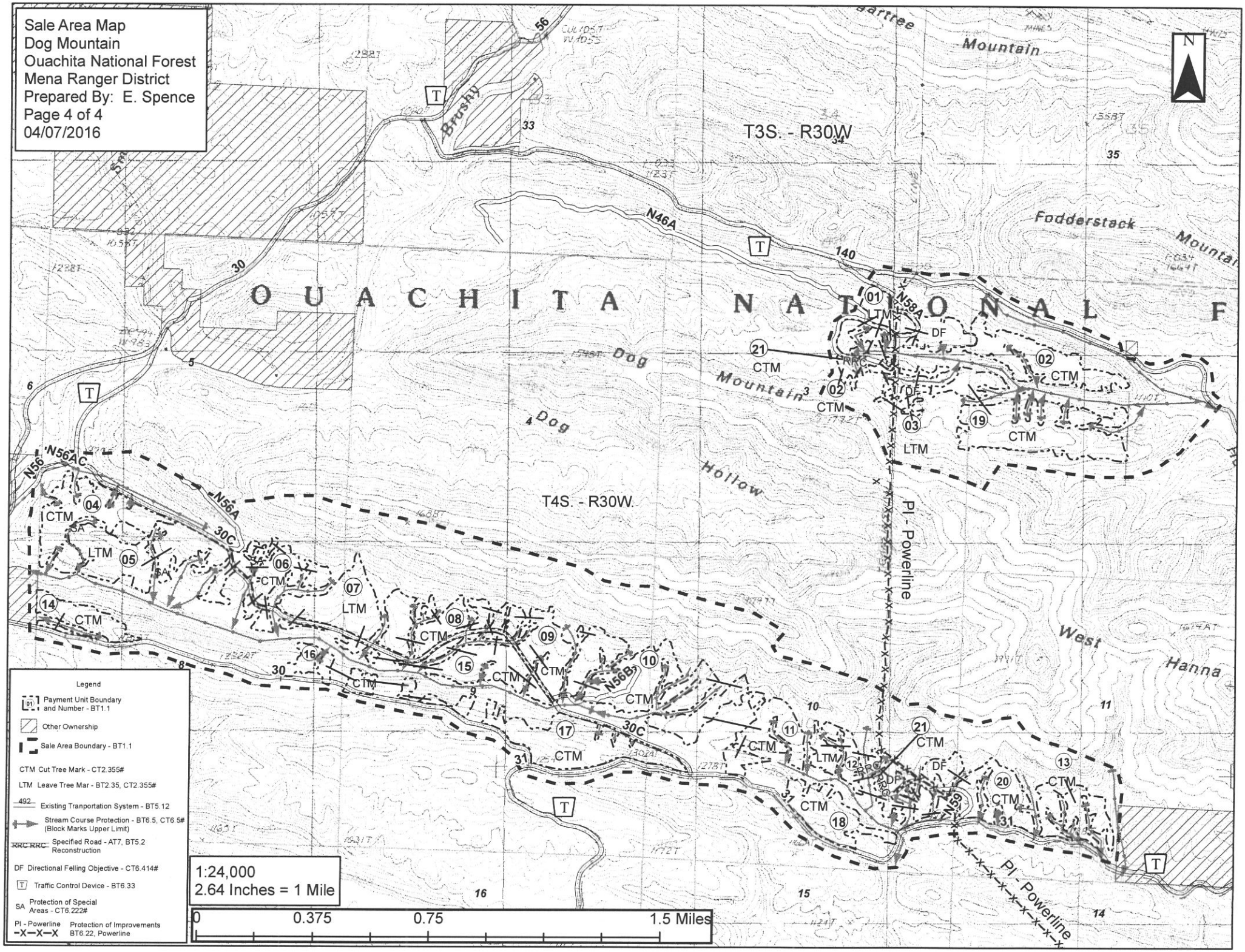
Sale Area Map
Dog Mountain
Ouachita National Forest
Mena Ranger District
Prepared By: E. Spence
Page 4 of 4
04/07/2016
T3S. - R30W
T4S. - R30W.
OUACHITA NATIONAL F
Brushy
Dog Mountain
Dog Hollow
Fodderstack Mountain
West Hanna
N46A
N56
N56AC
N56A
N56B
N58A
N59
30C
PI - Powerline
Legend
Payment Unit Boundary and Number - BT1.1
Other Ownership
Sale Area Boundary - BT1.1
CTM Cut Tree Mark - CT2.355#
LTM Leave Tree Mar - BT2.35, CT2.355#
Existing Tranportation System - BT5.12
Stream Course Protection - BT6.5, CT6.5# (Block Marks Upper Limit)
Specified Road - AT7, BT5.2 Reconstruction
DF Directional Felling Objective - CT6.414#
Traffic Control Device - BT6.33
SA Protection of Special Areas - CT6.222#
PI - Powerline Protection of Improvements BT6.22, Powerline
1:24,000
2.64 Inches = 1 Mile
0 0.375 0.75 1.5 Miles