Appendix 1: Vicinity and Recreation Site Maps

Vicinity Map

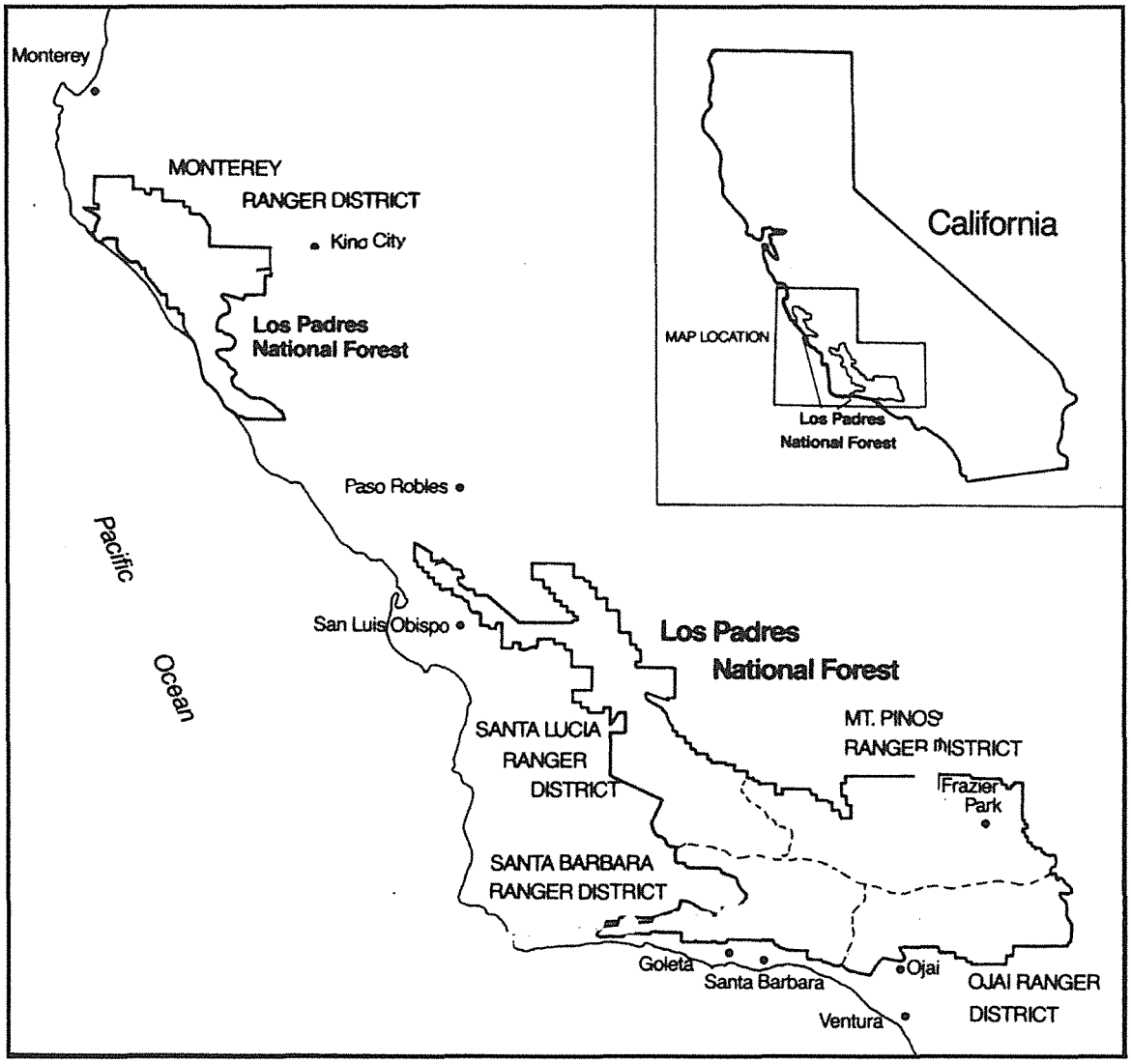

Monterey Ranger District Sites

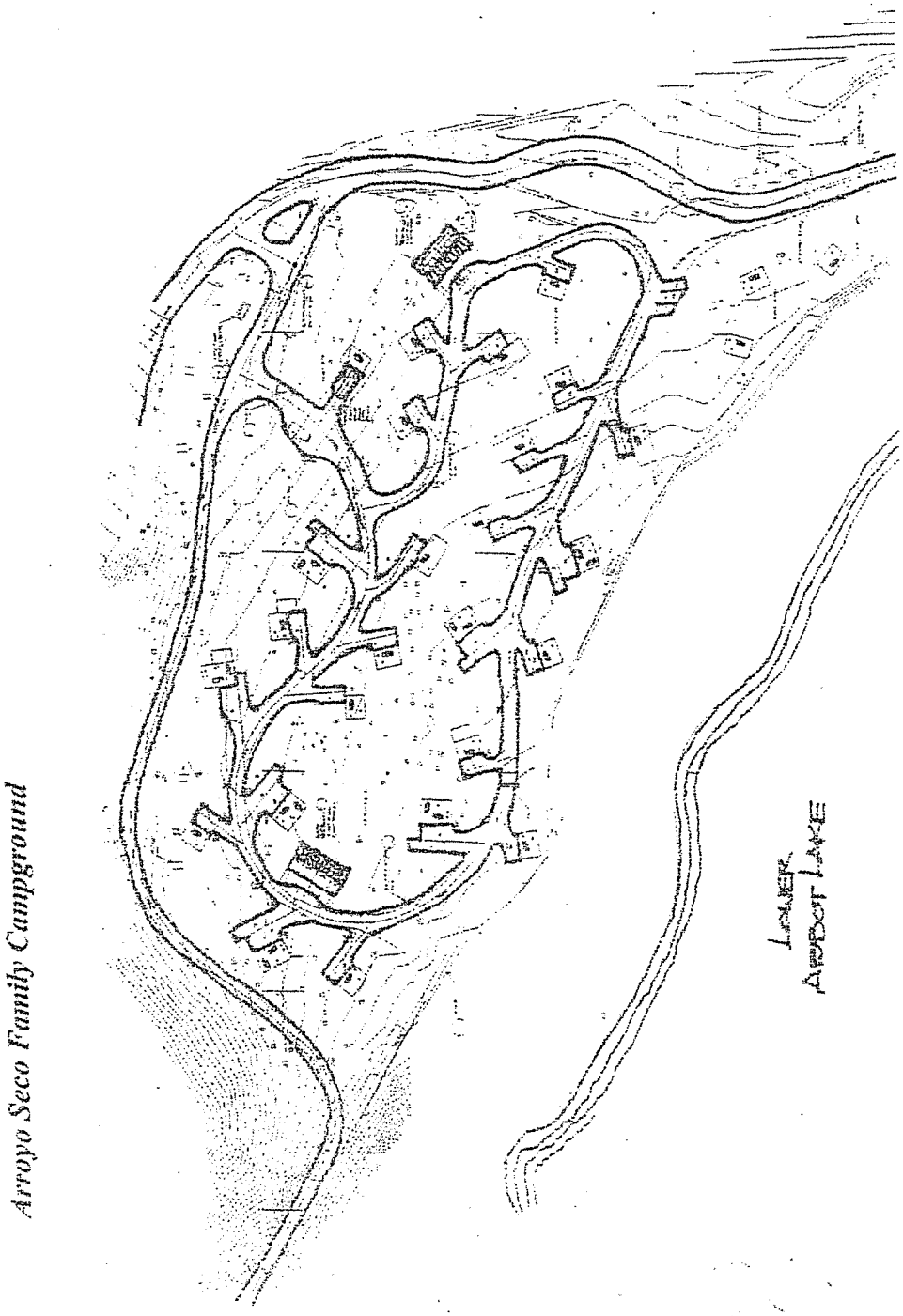
Arroyo Seco Family Campground
Lower
Abbott Lake

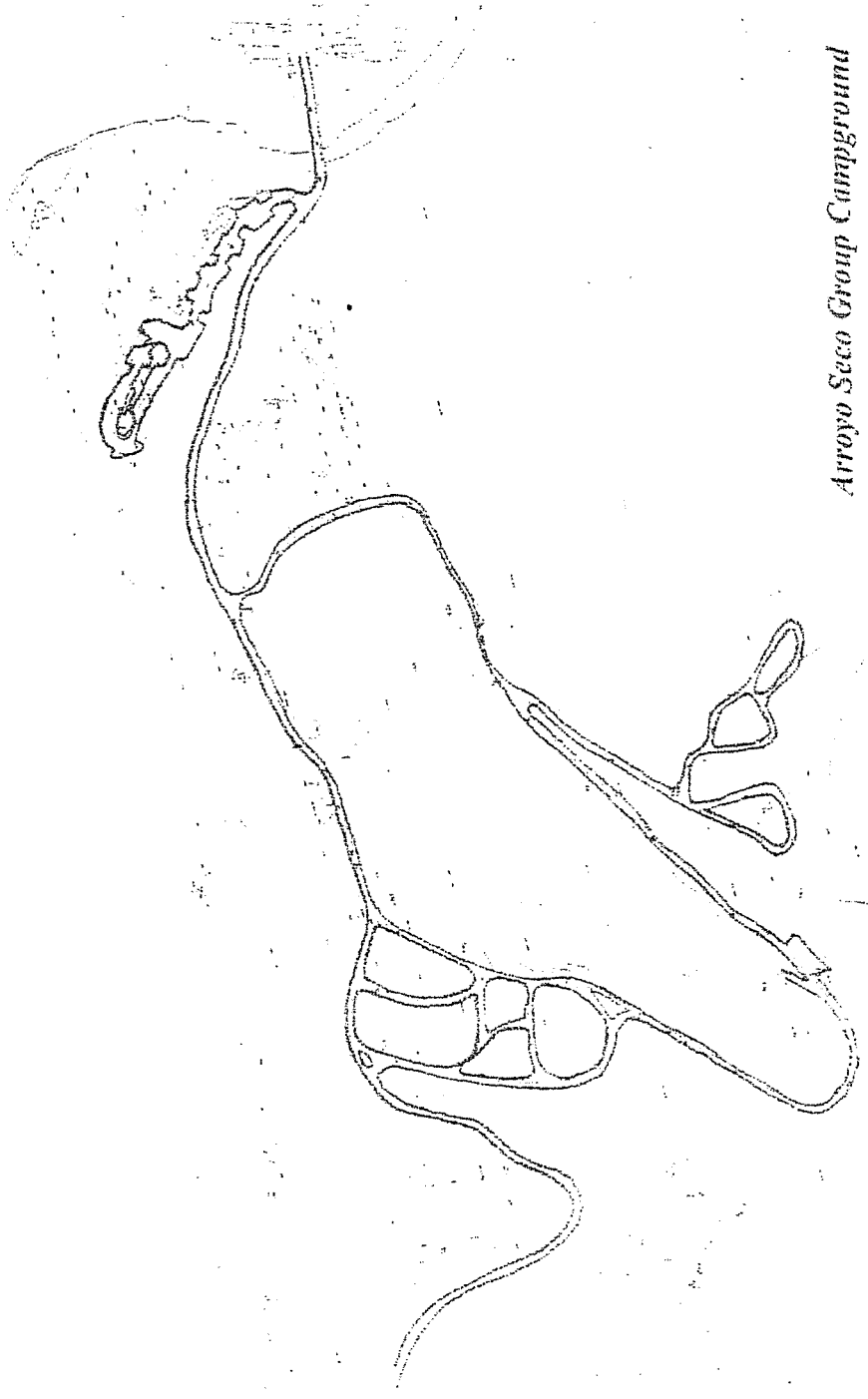
Arroyo Seco Group Campground

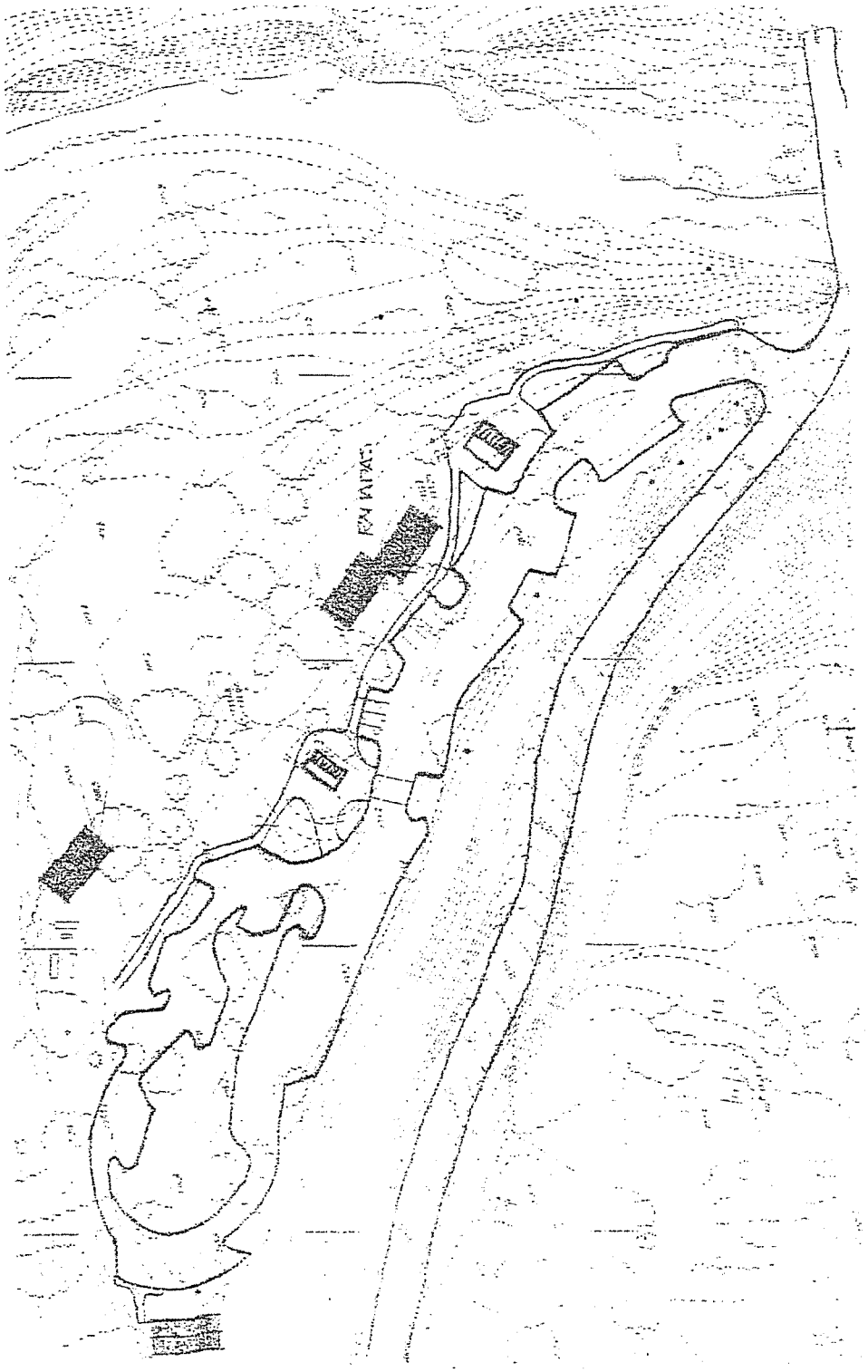

Arroyo Seco Day Use Area

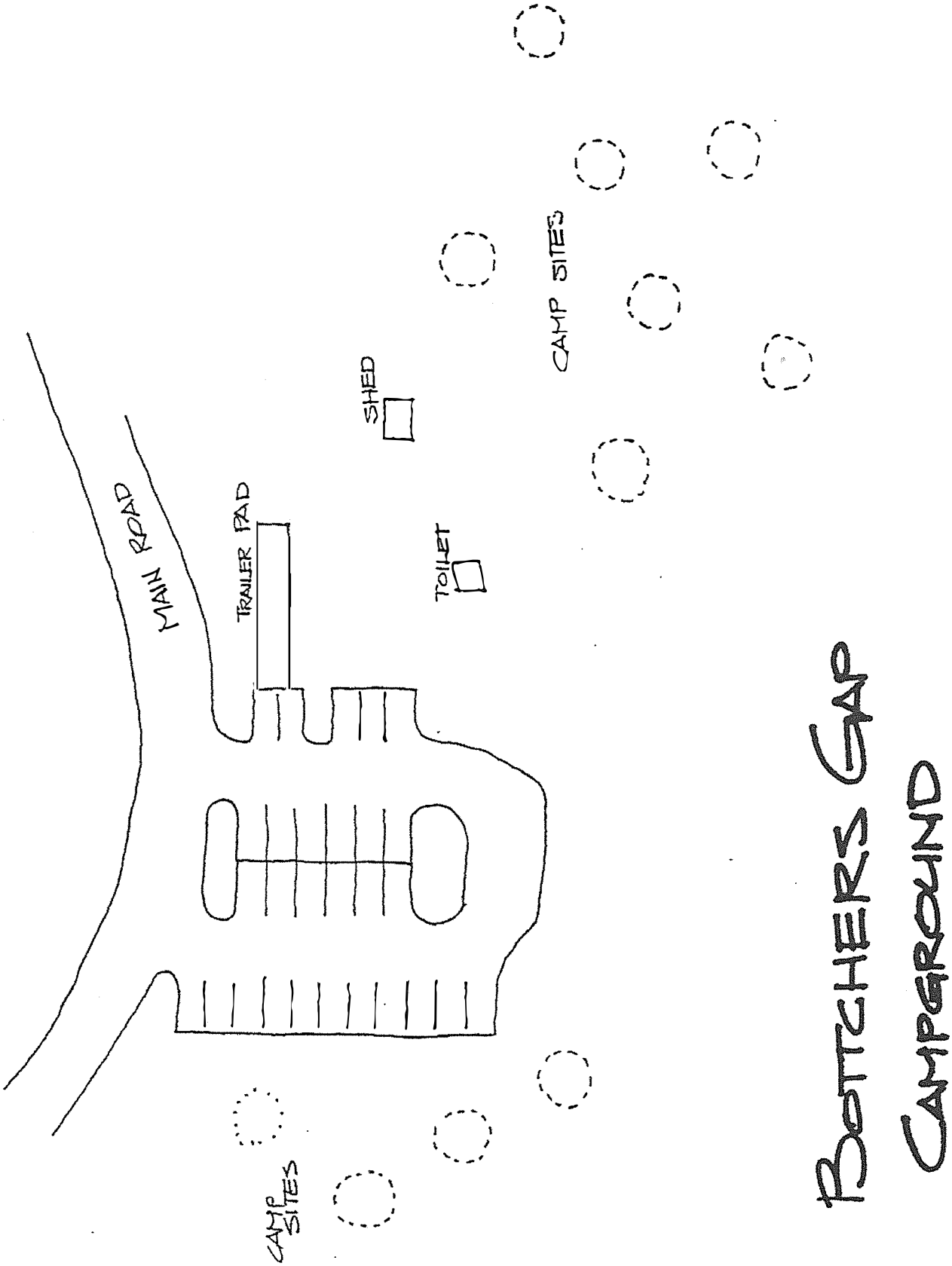
MAIN ROAD
TRAILER PAD
SHED
TOILET
CAMP SITES
CAMP SITES
BOTTCHERS GAP
CAMPGROUND

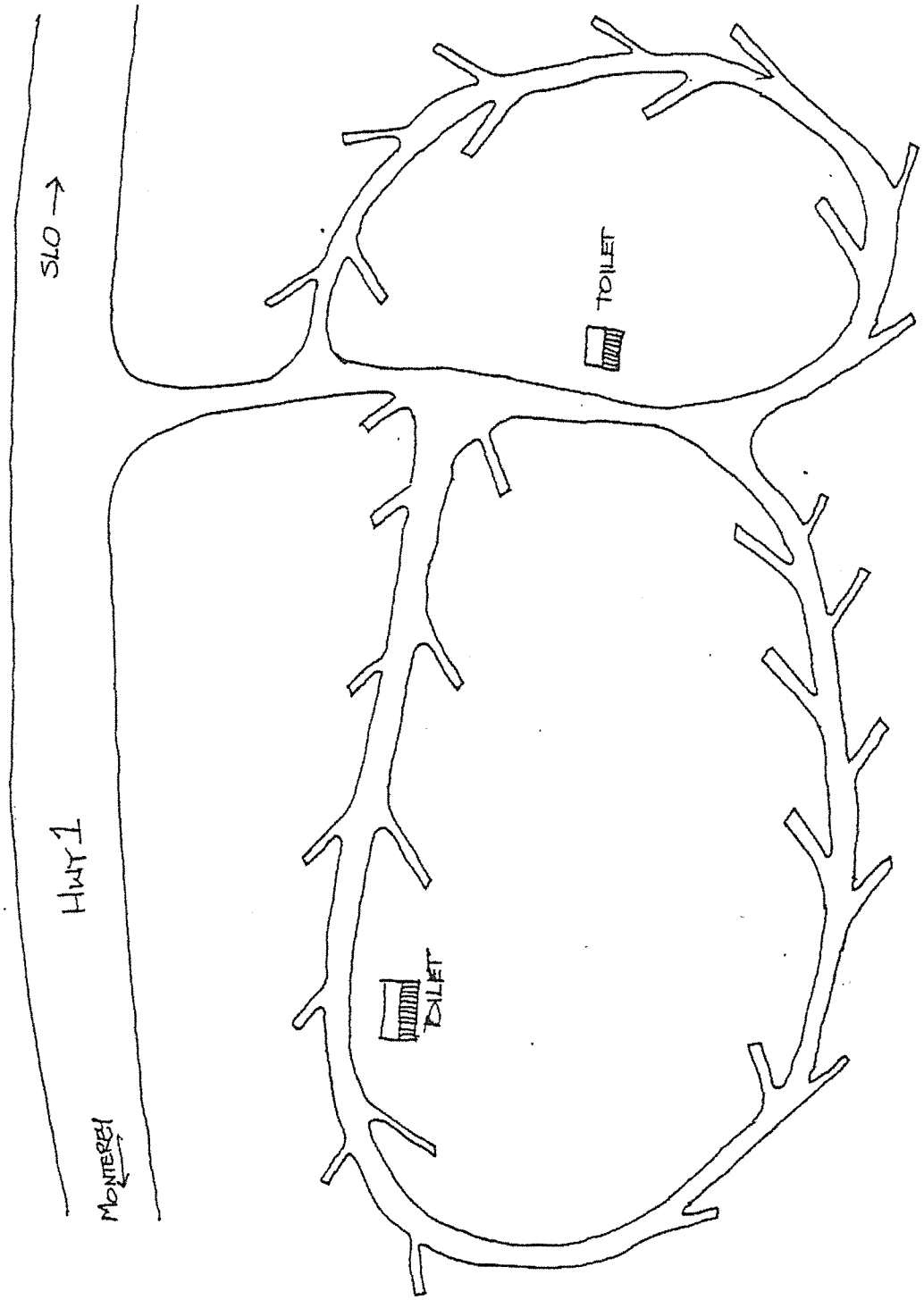

KIRK CREEK CAMPGROUND

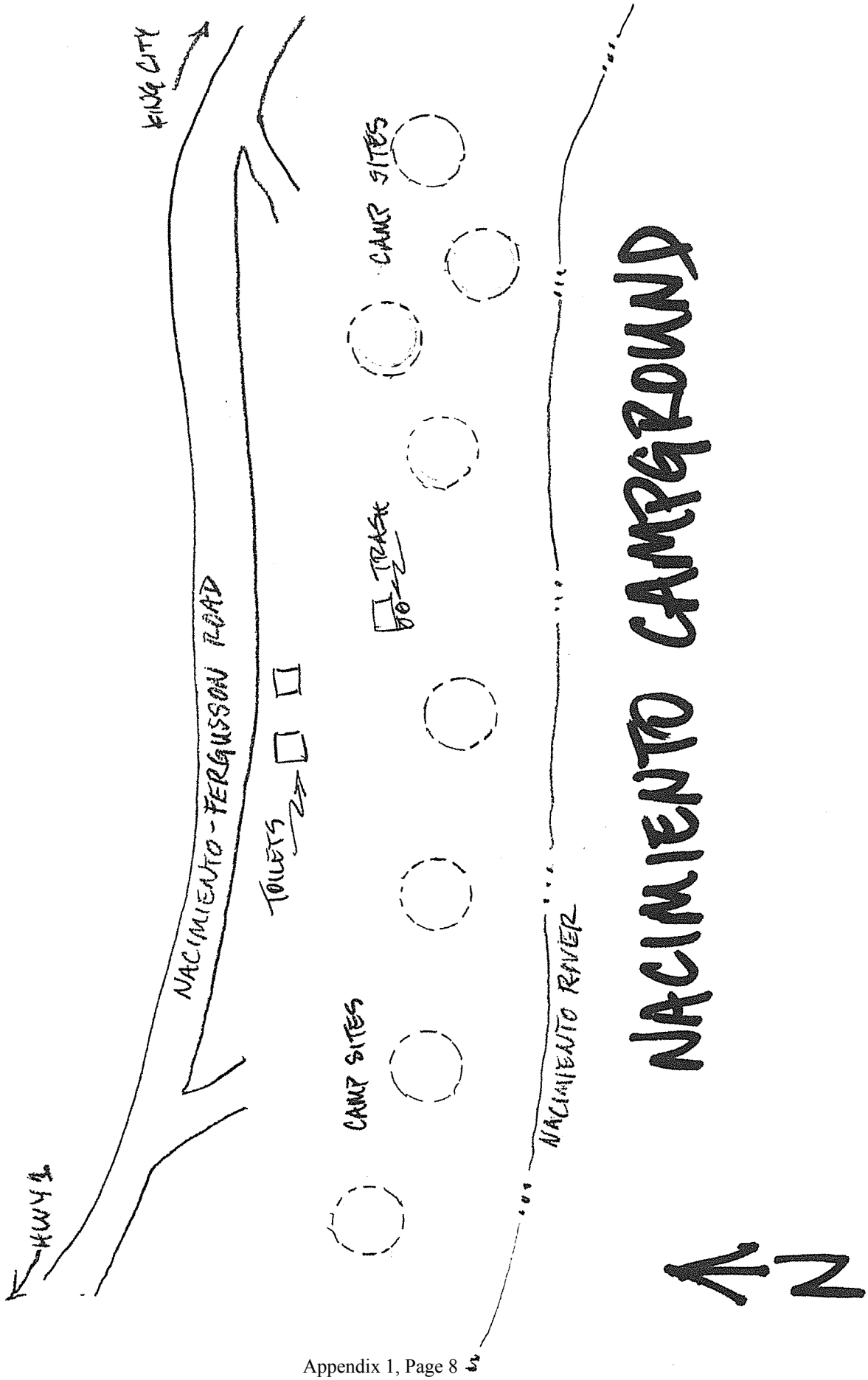
NACIMIENTO CAMPGROUND
KING CITY
HWY 1
NACIMIENTO-FERGUSSON ROAD
TOILETS
TRASH
CAMP SITES
CAMP SITES
NACIMIENTO RIVER
N

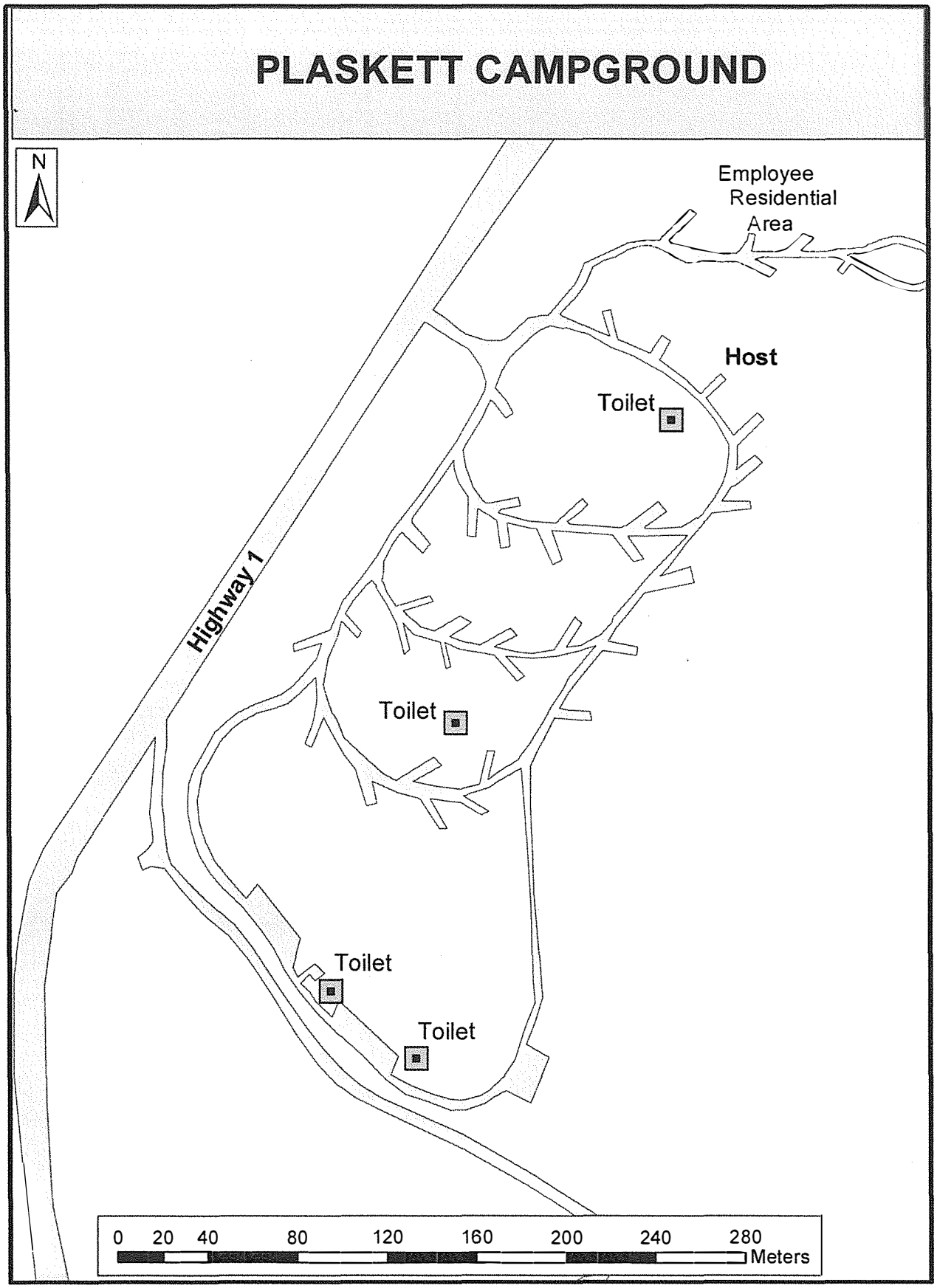
PLASKETT CAMPGROUND
N
Employee
Residential
Area
Host
Toilet
Highway 1
Toilet
Toilet
Toilet
0 20 40 80 120 160 200 240 280
Meters

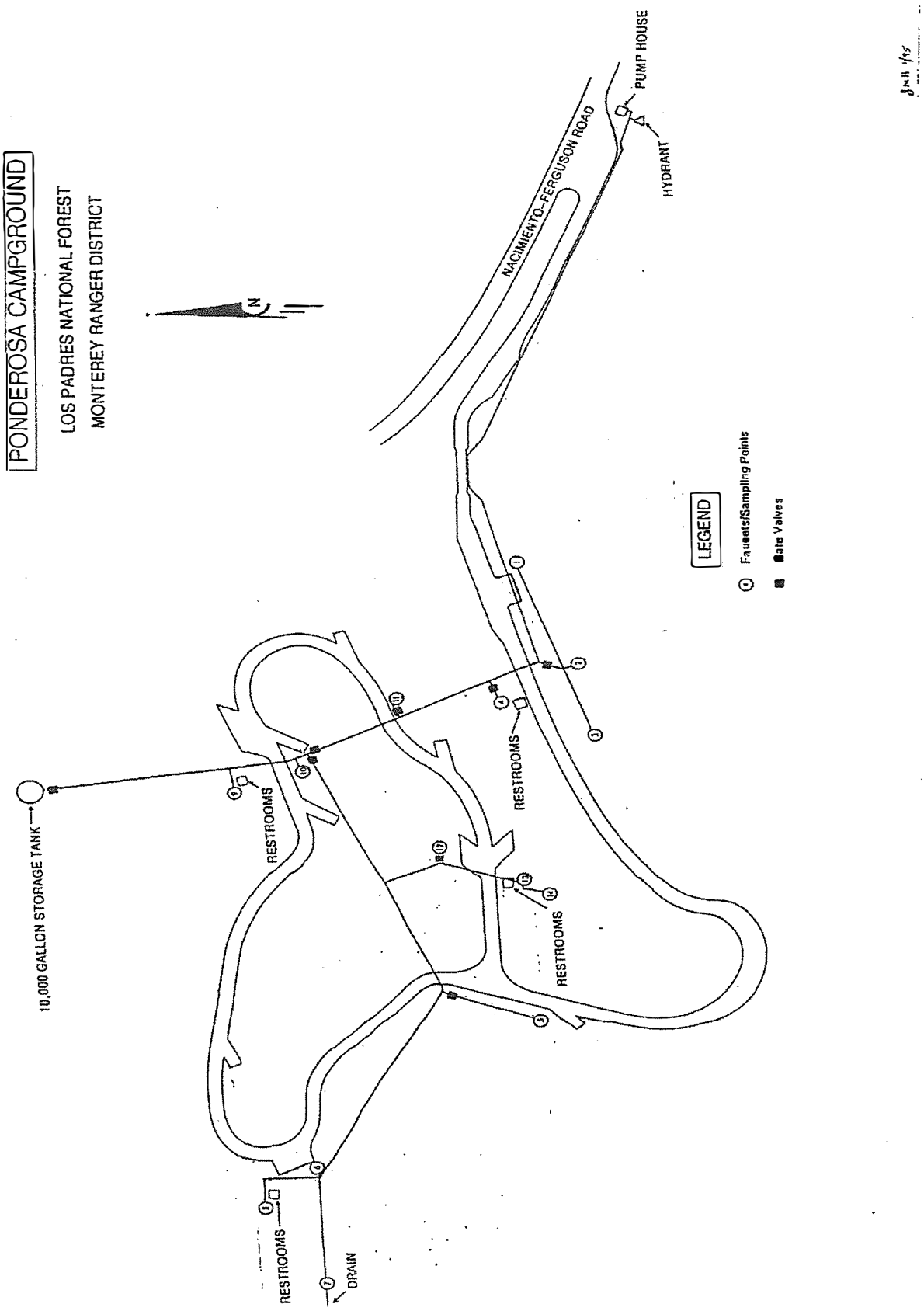
PONDEROSA CAMPGROUND
LOS PADRES NATIONAL FOREST
MONTEREY RANGER DISTRICT
N
NACIMIENTO-FERGUSON ROAD
PUMP HOUSE
HYDRANT
LEGEND
Faucets/Sampling Points
Gate Valves
10,000 GALLON STORAGE TANK
RESTROOMS
RESTROOMS
RESTROOMS
RESTROOMS
RESTROOMS
DRAIN

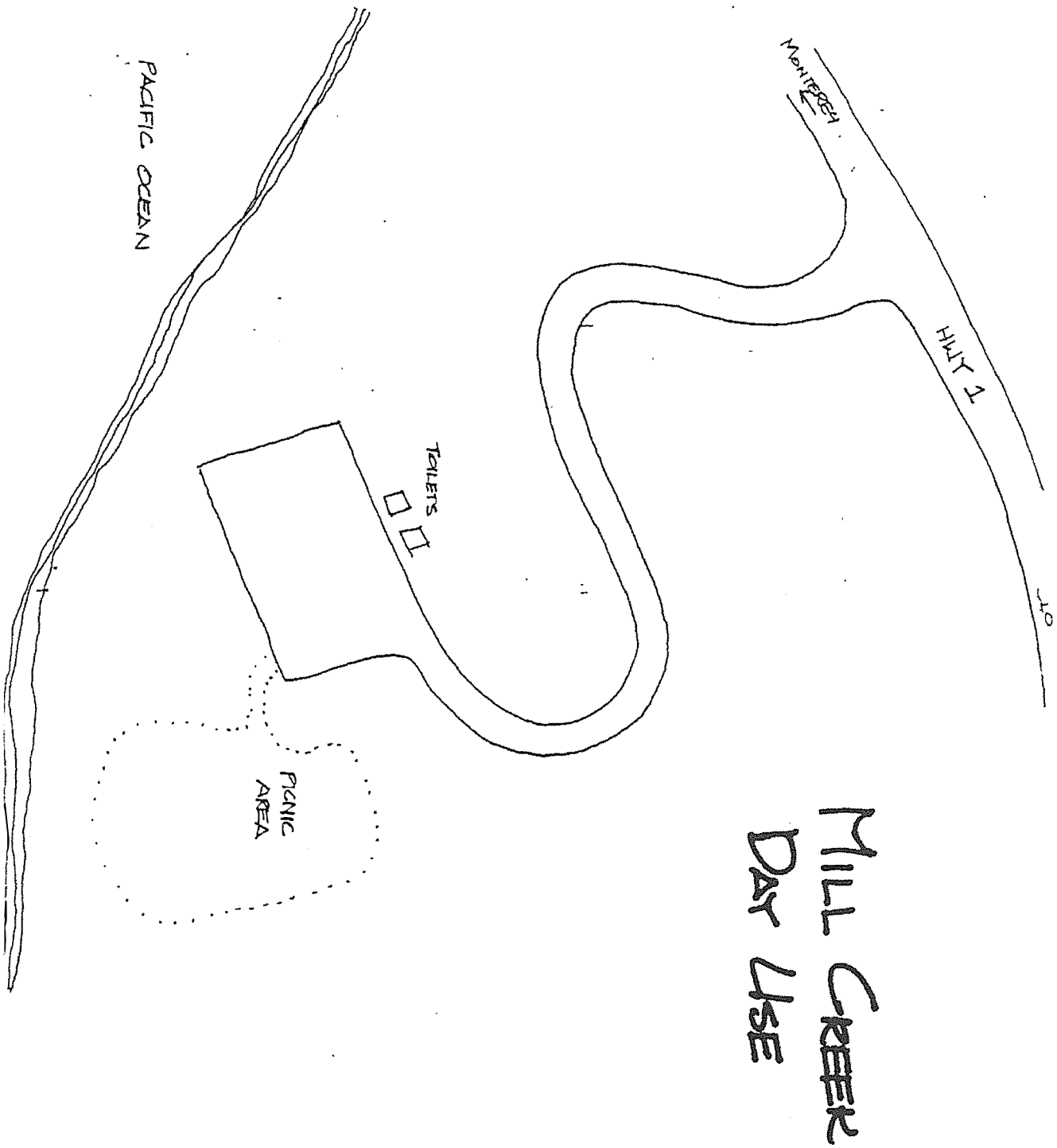
MILL CREEK
DAY USE
HWY 1
TO
MONTEREY
TOILETS
PICNIC
AREA
PACIFIC OCEAN

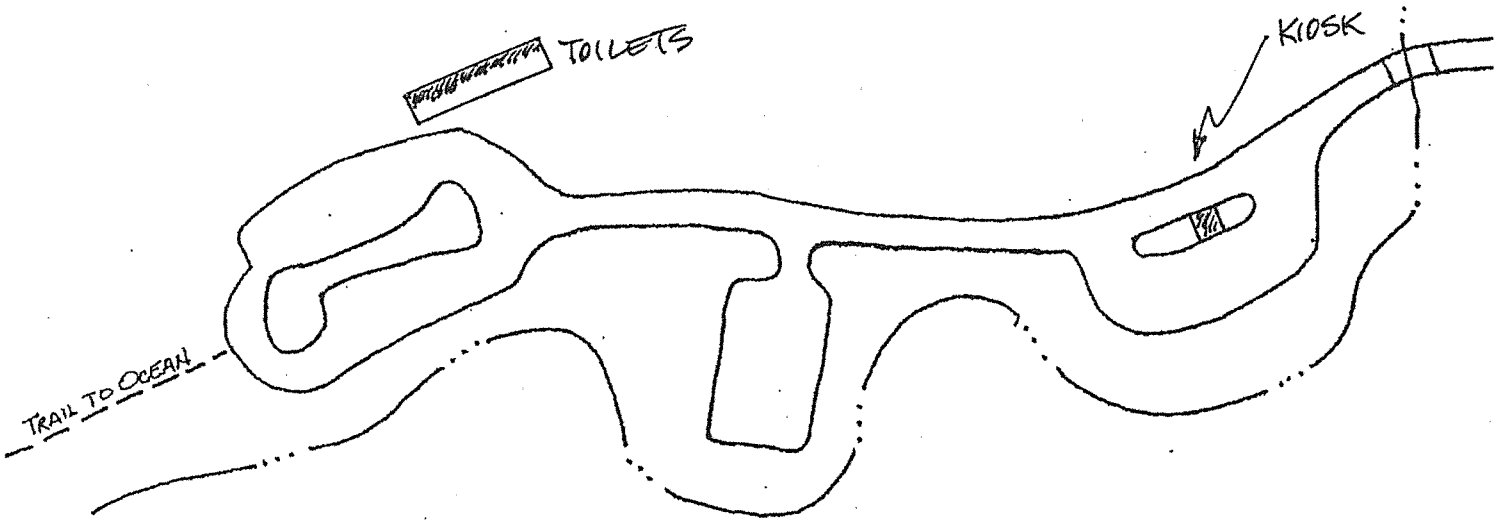

PFEIFFER BEACH
DAY USE AREA



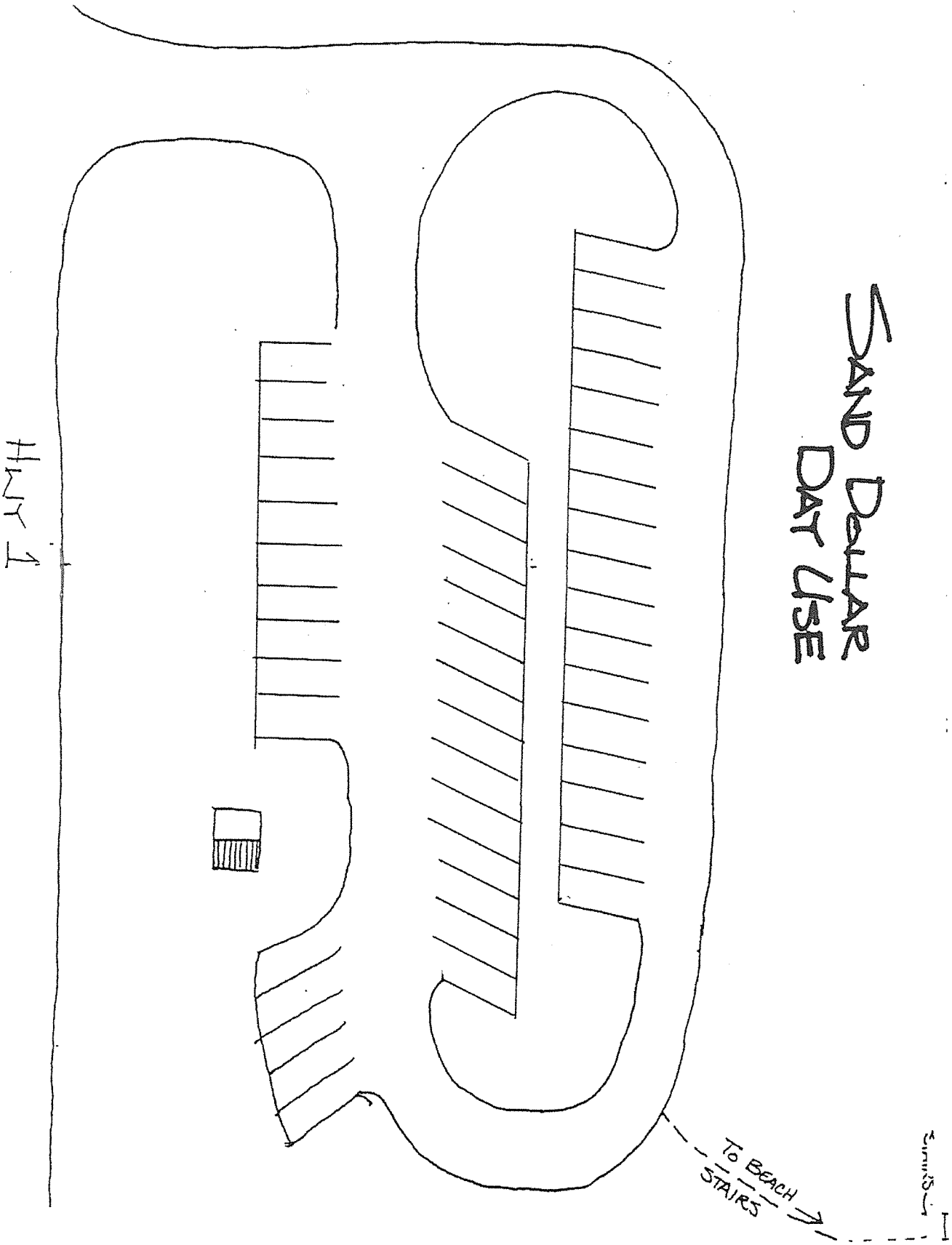
SAND DOLLAR
DAY USE
TO BEACH
STAIRS

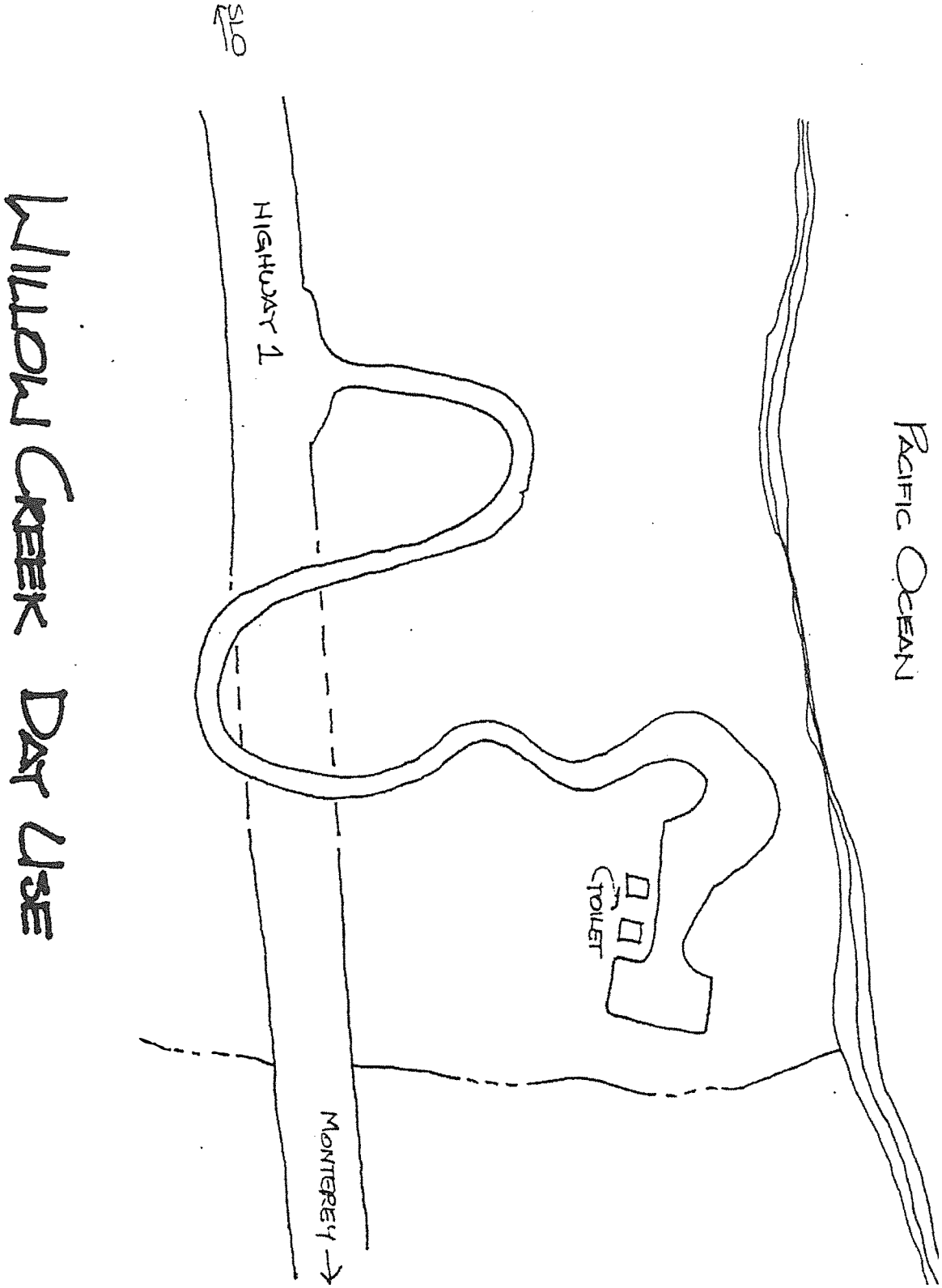

WILLOW CREEK DAY USE

Santa Lucia Ranger District Sites

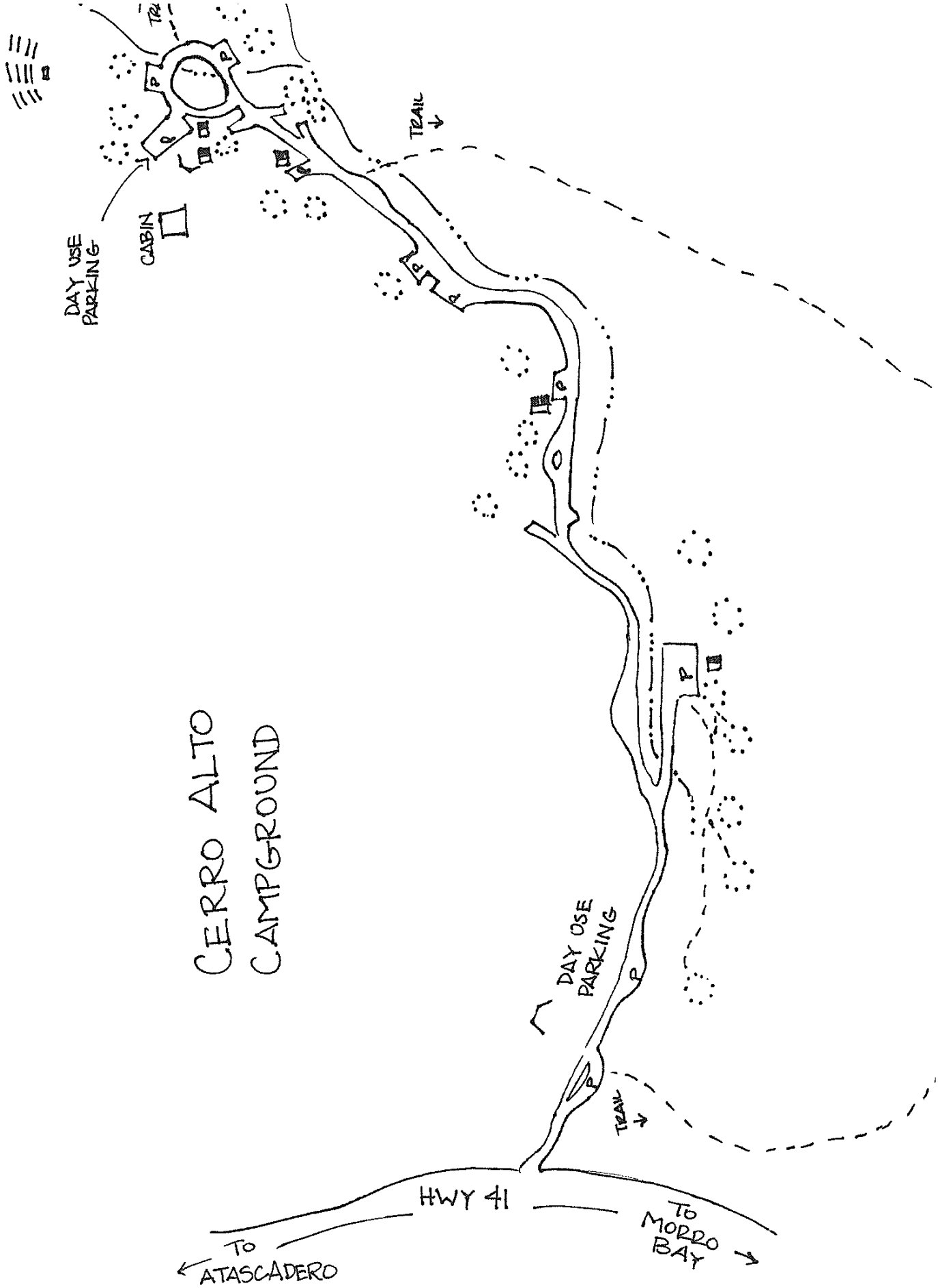
CERRO ALTO
CAMPGROUND
DAY USE
PARKING
CABIN
TRAIL
TRAIL
DAY USE
PARKING
HWY 41
TO
ATASCADERO
TO
MORRO
BAY

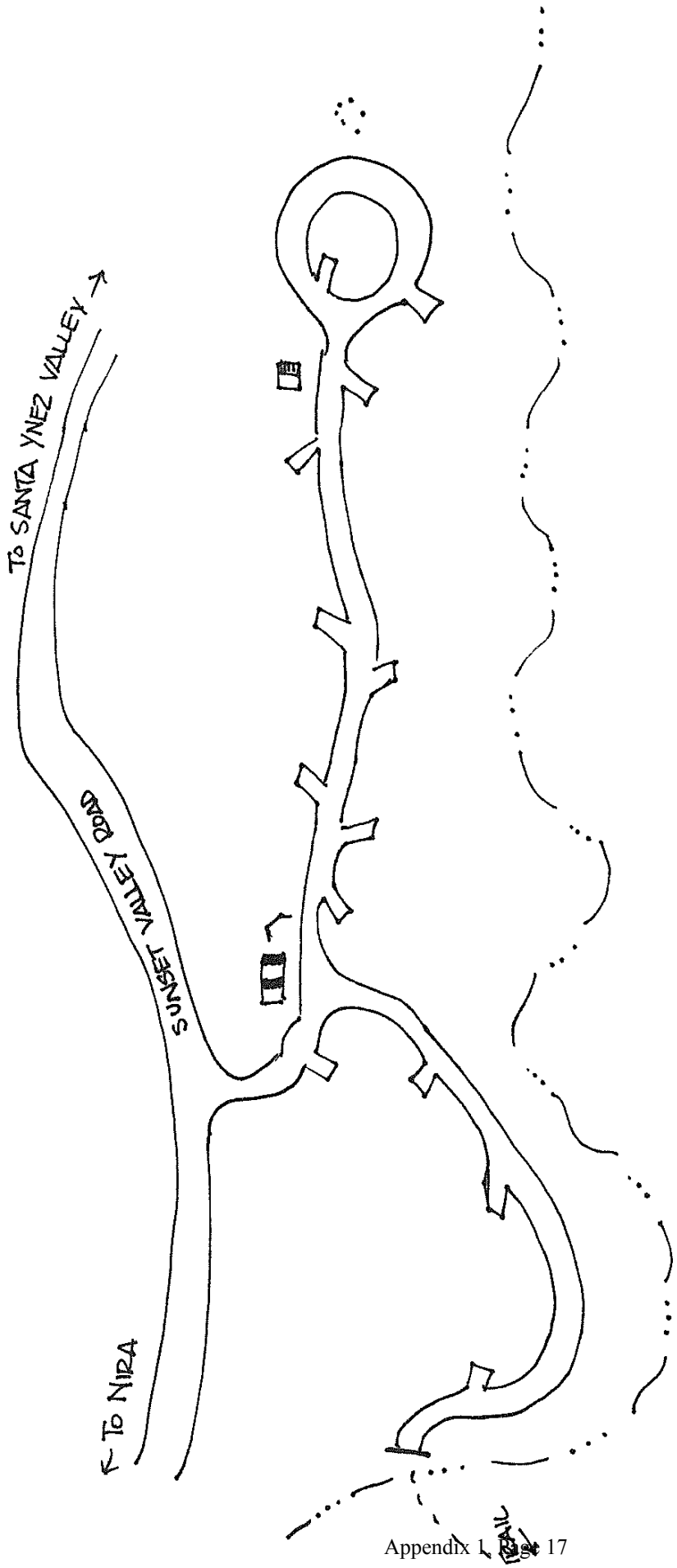

DAVY BROWN CAMPGROUND

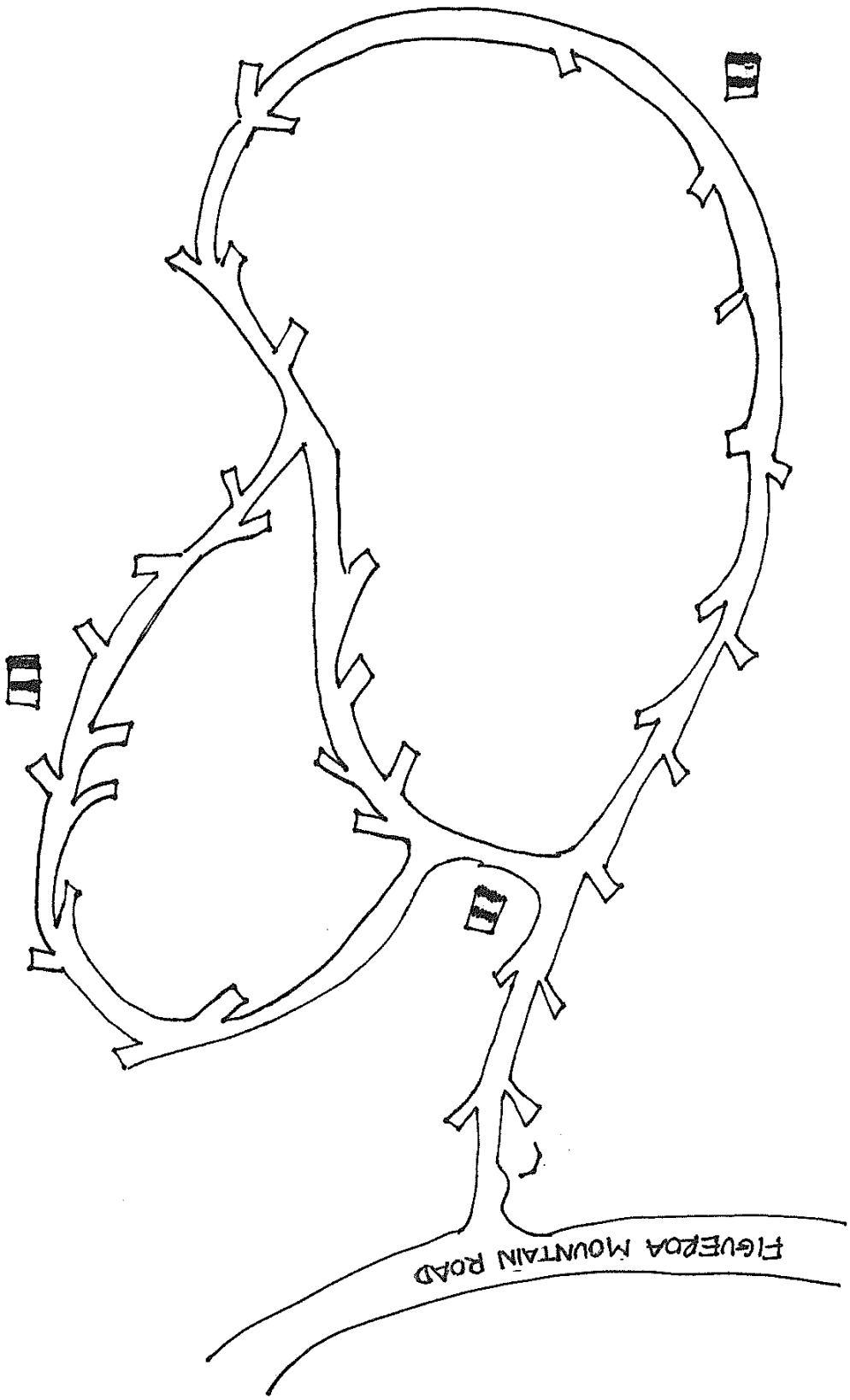

FIGUEROA CAMPGROUND

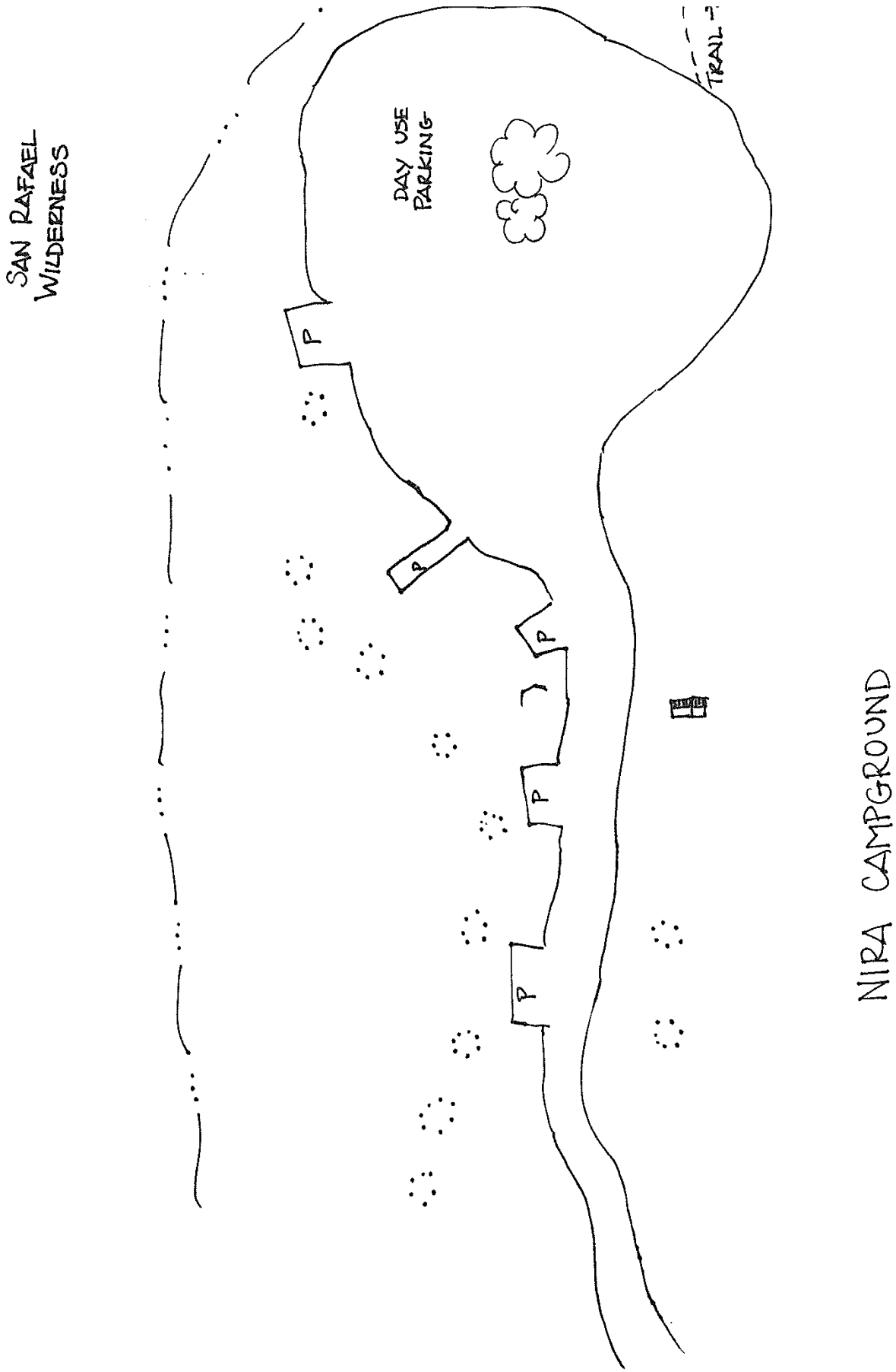
SAN RAFAEL WILDERNESS
DAY USE PARKING
TRAIL
P
P
P
P
P
NIRA CAMPGROUND

Santa Barbara Ranger District Sites

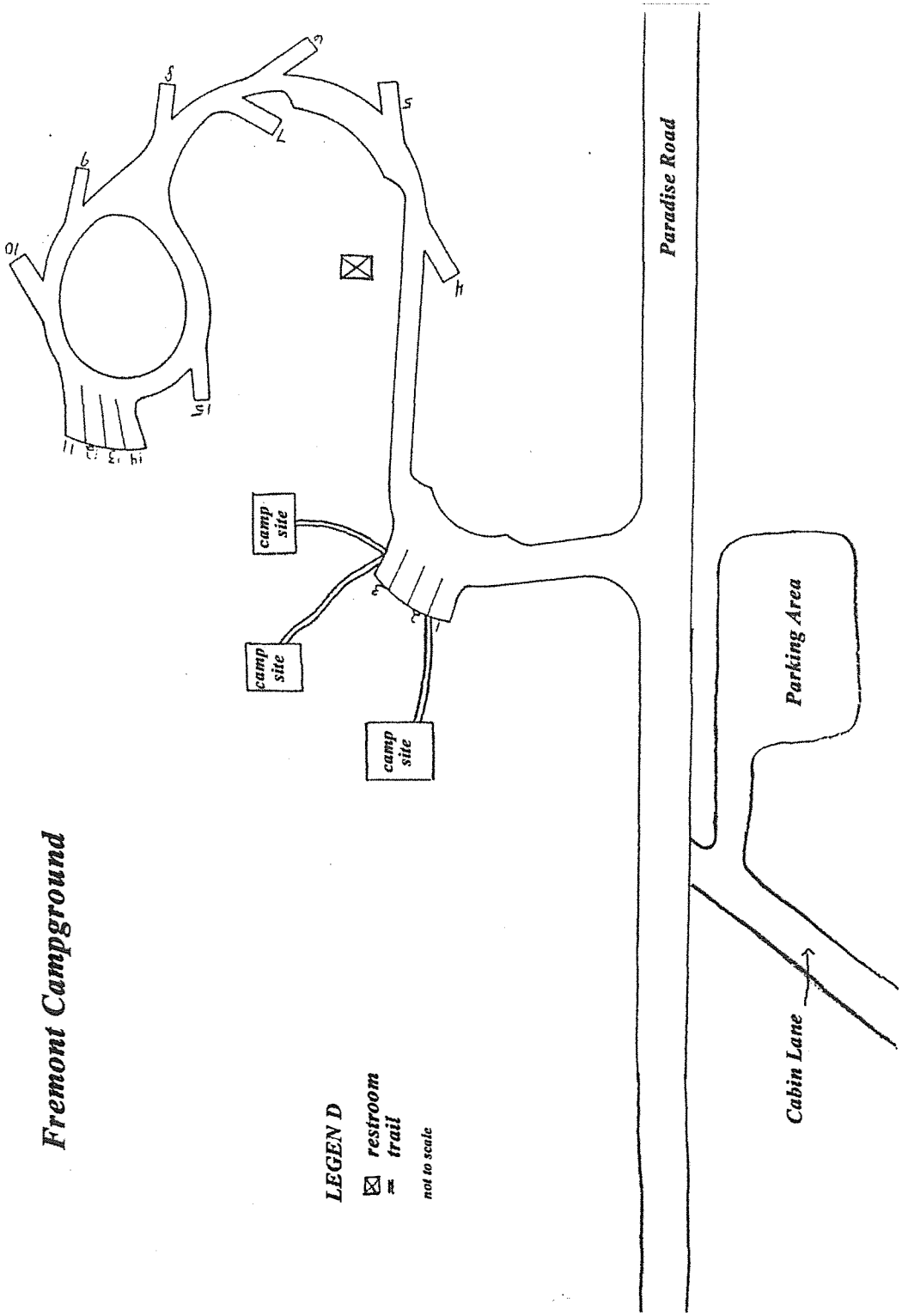
Fremont Campground
LEGEN D
restroom
trail
not to scale
camp site
camp site
camp site
Paradise Road
Parking Area
Cabin Lane

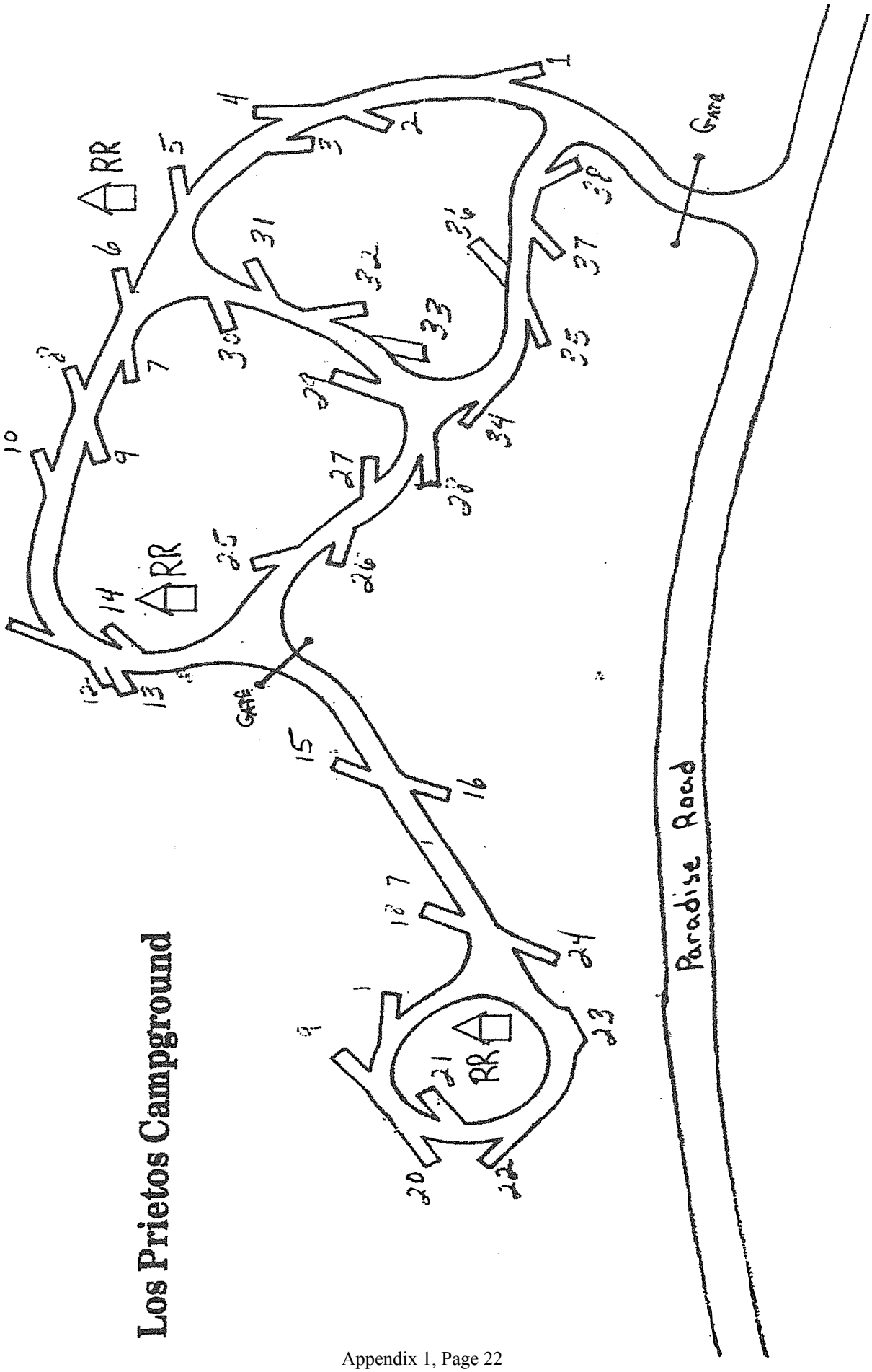
Los Prietos Campground
RR
RR
RR
Gate
Gate
Paradise Road

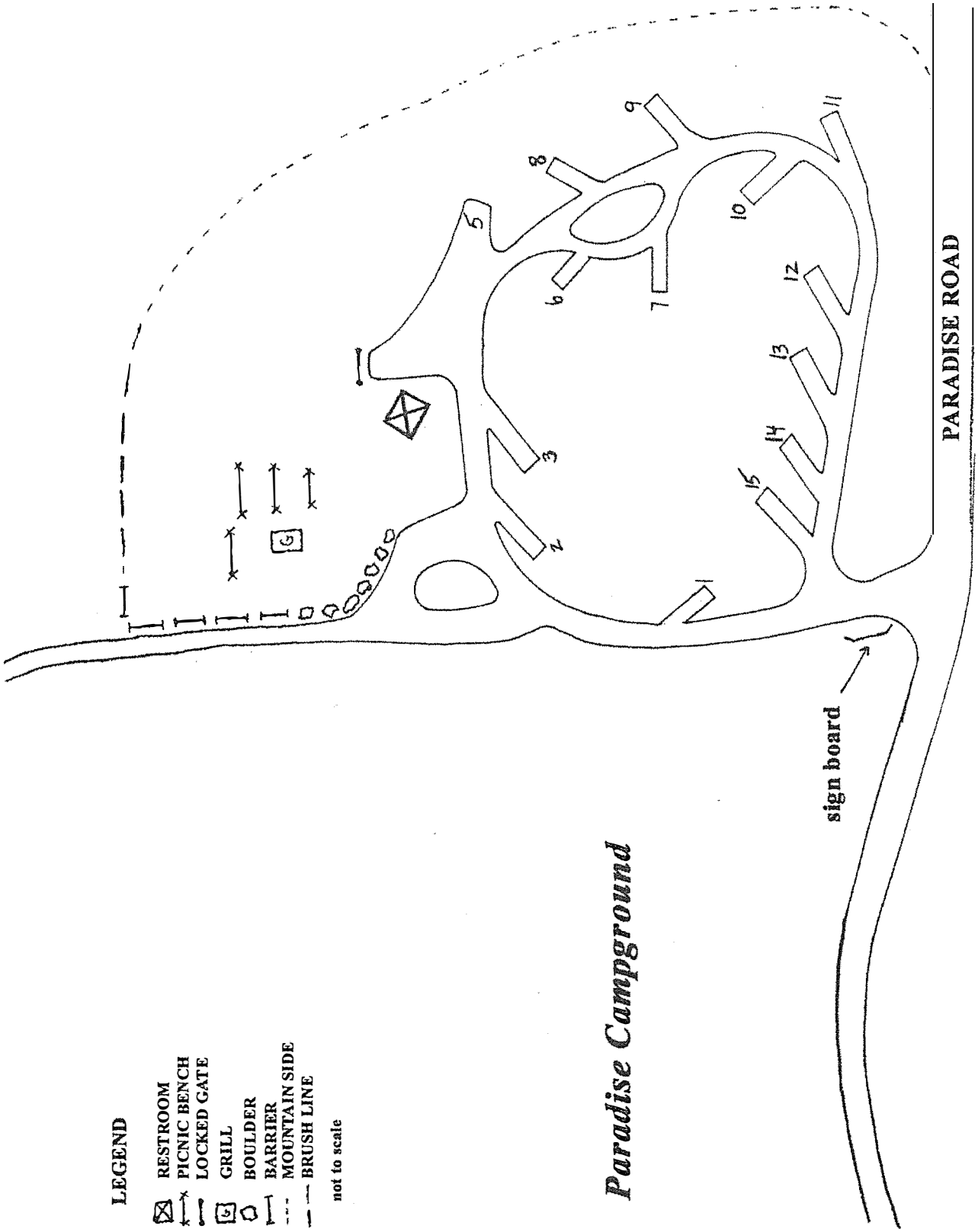
LEGEND
RESTROOM
PICNIC BENCH
LOCKED GATE
GRILL
BOULDER
BARRIER
MOUNTAIN SIDE
BRUSH LINE
not to scale
Paradise Campground
sign board
PARADISE ROAD
1
2
3
5
6
7
8
9
10
11
12
13
14
15

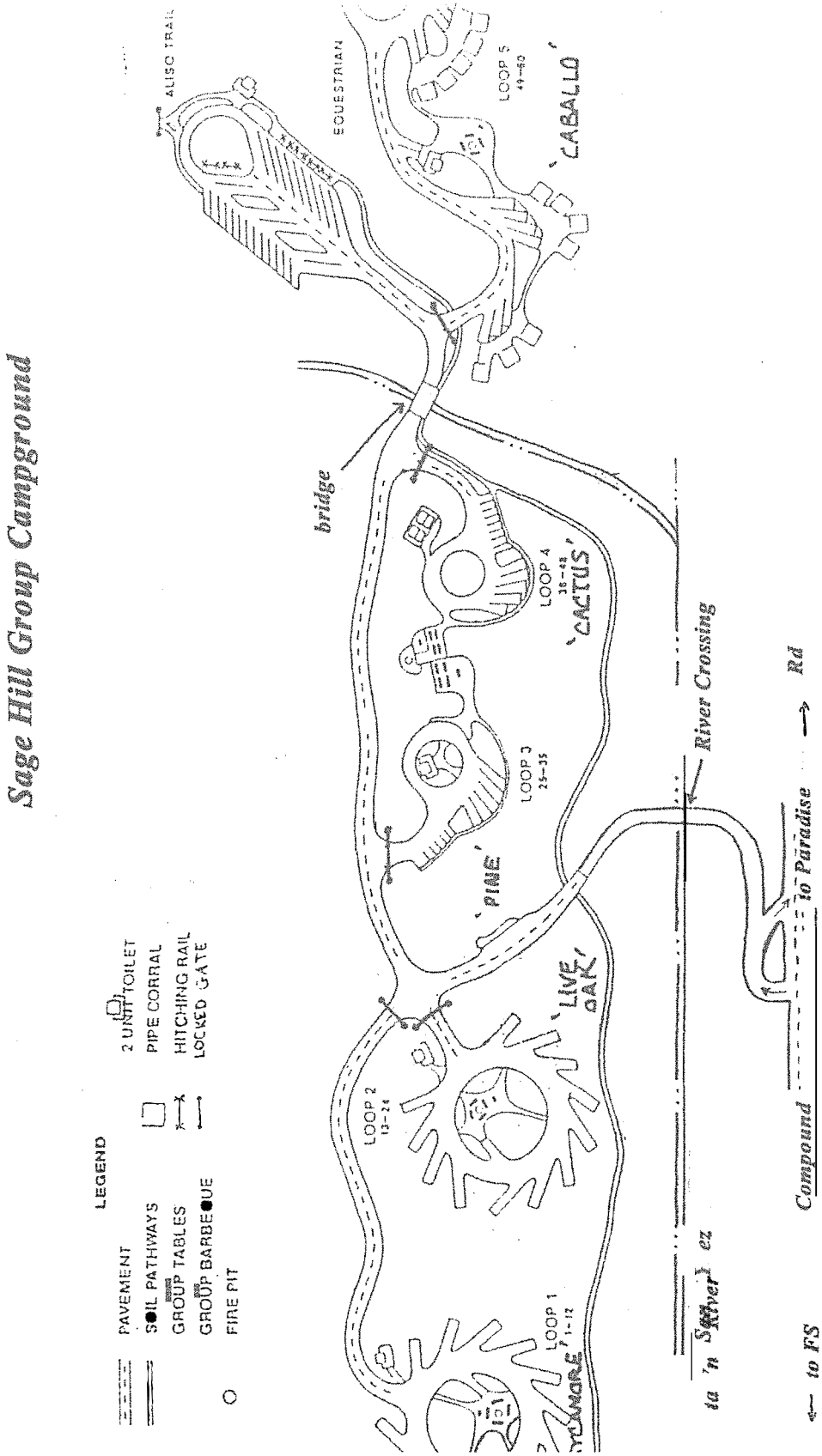
Sage Hill Group Campground
LEGEND
PAVEMENT
SOIL PATHWAYS
GROUP TABLES
GROUP BARBEQUE
FIRE PIT
2 UNIT TOILET
PIPE CORRAL
HITCHING RAIL
LOCKED GATE
ALISO TRAIL
EQUESTRIAN
LOOP 5
'CABALLO'
bridge
LOOP 4
'CACTUS'
LOOP 3
'PINE'
LOOP 2
'LIVE OAK'
LOOP 1
River Crossing
to Paradise
Compound
Rd
to FS

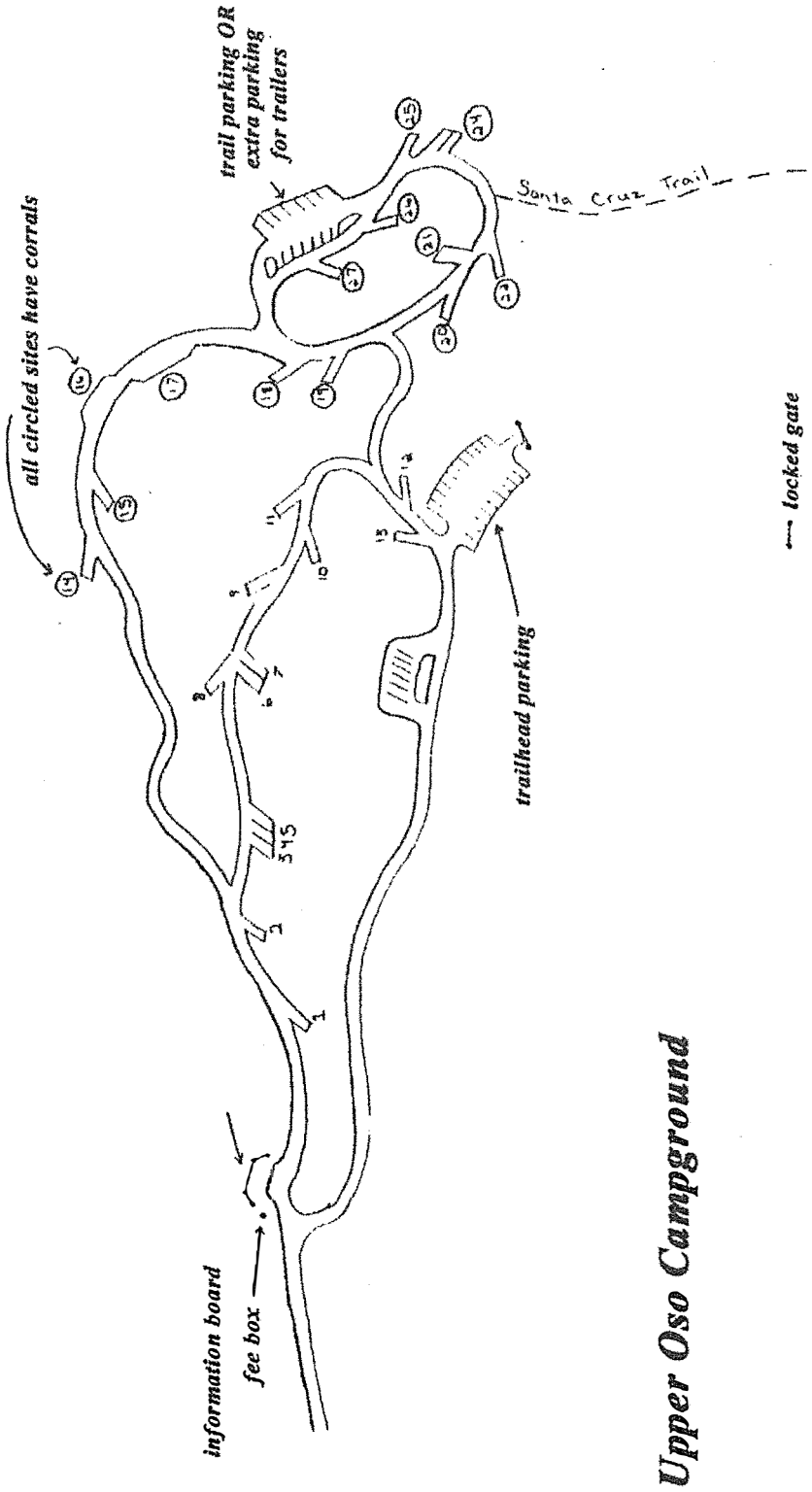
all circled sites have corrals
trail parking OR extra parking for trailers
Santa Cruz Trail
locked gate
trailhead parking
information board
fee box
Upper Oso Campground

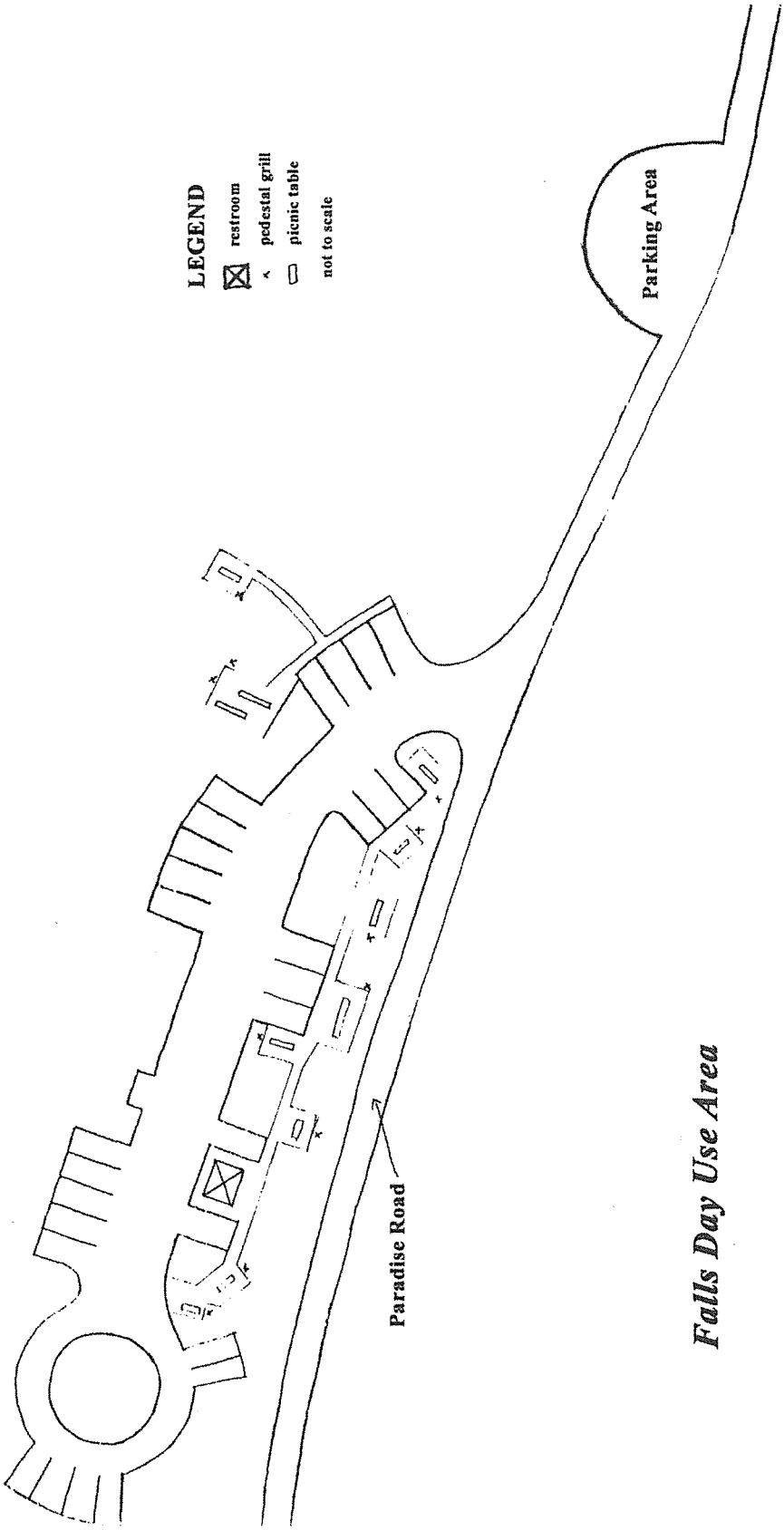

Falls Day Use Area

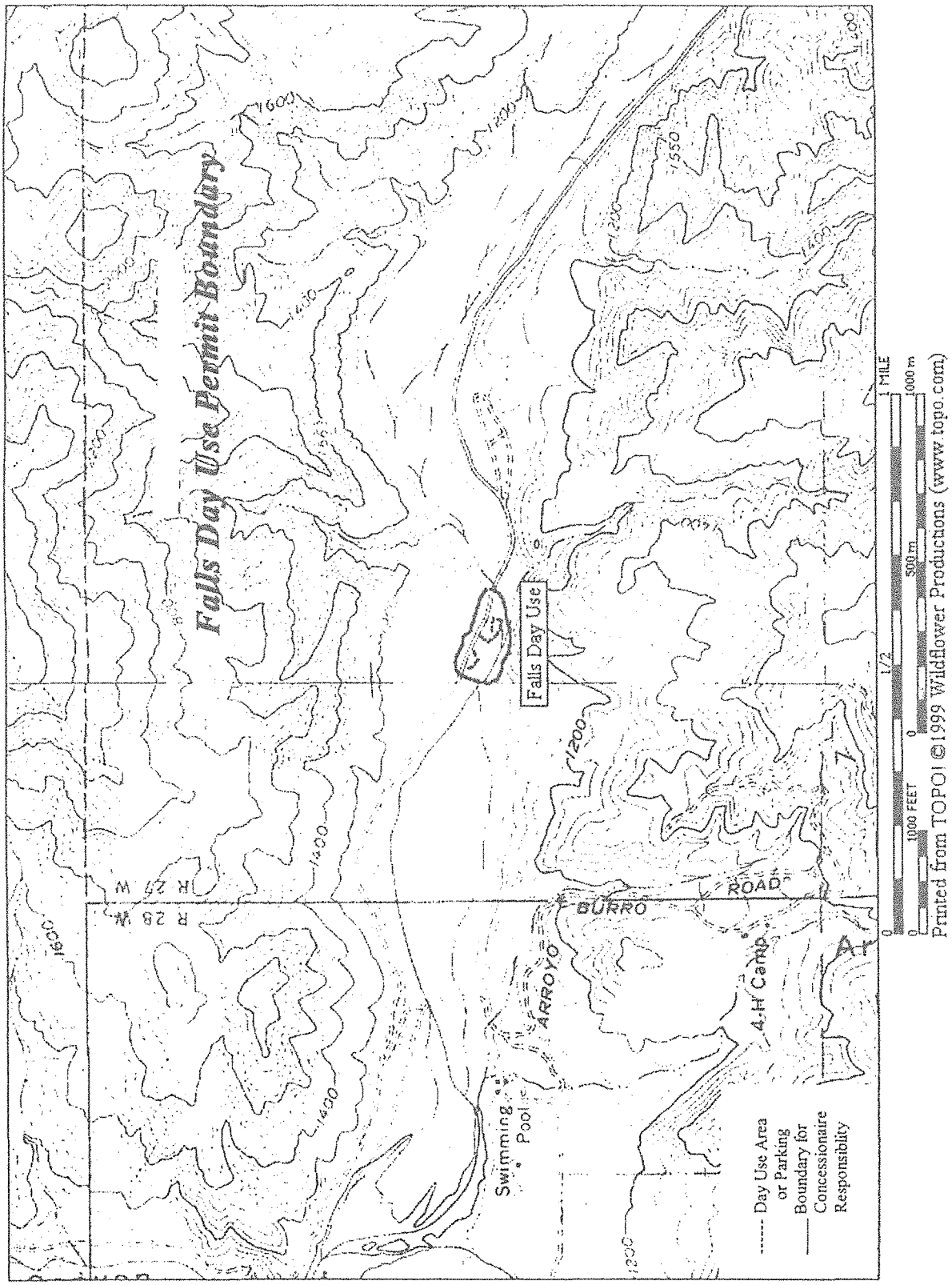
Falls Day Use Permit Boundary
Falls Day Use
R 27 W
R 28 W
BURRO
ROAD
ARROYO
4-H Camp
Swimming Pool
Day Use Area or Parking
Boundary for Concessionaire Responsiblity
1 MILE
1/2
1000 FEET
500 m
1000 m
Printed from TOPO! ©1999 Wildflower Productions (www.topo.com)

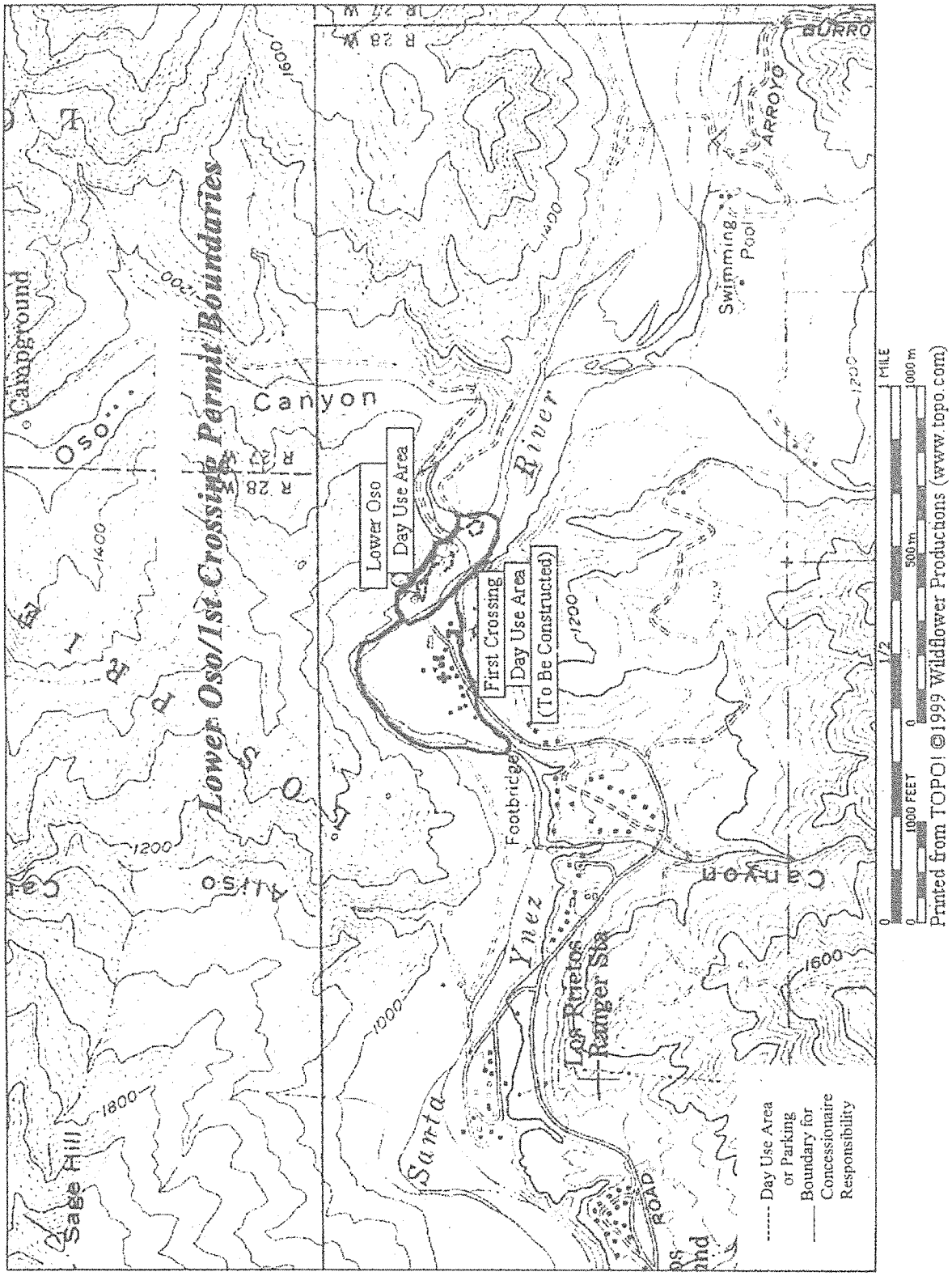
Lower Oso/1st Crossing Permit Boundaries
Lower Oso
Day Use Area
First Crossing
Day Use Area
(To Be Constructed)
Campground
Oso
Canyon
Alisio
Canyon
Santa
Ynez
River
Footbridge
Los Prietos
Ranger Sta
Swimming
Pool
ARROYO
BURRO
Sage Hill
ROAD
R 28 W
R 27 W
1000
1200
1400
1600
1800
Day Use Area
or Parking
Boundary for
Concessionaire
Responsibility
0
1/2
1 MILE
0
1000 FEET
0
500 m
1000 m
Printed from TOPO! ©1999 Wildflower Productions (www.topo.com)

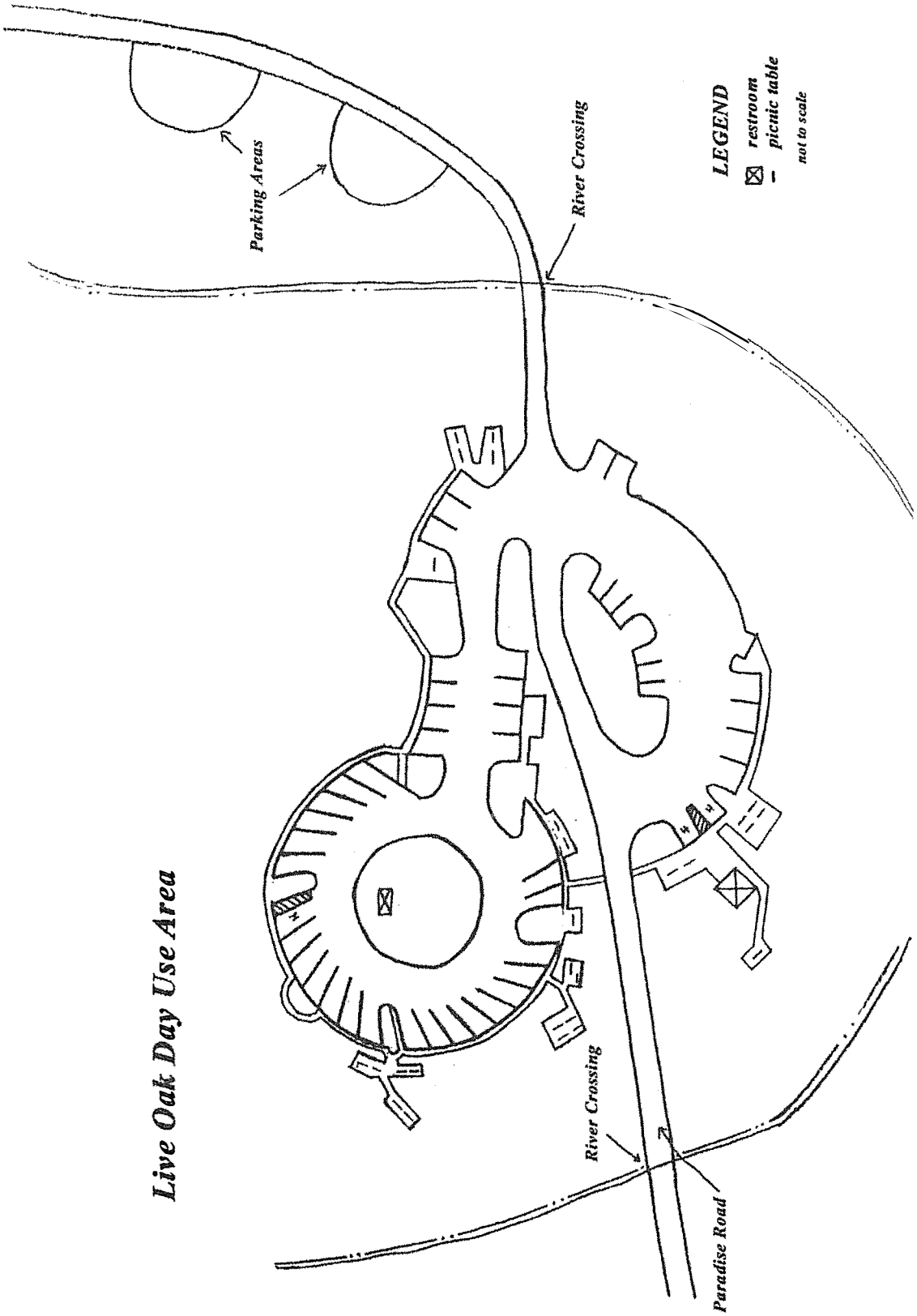
Live Oak Day Use Area
Parking Areas
River Crossing
River Crossing
Paradise Road
LEGEND
restroom
picnic table
not to scale

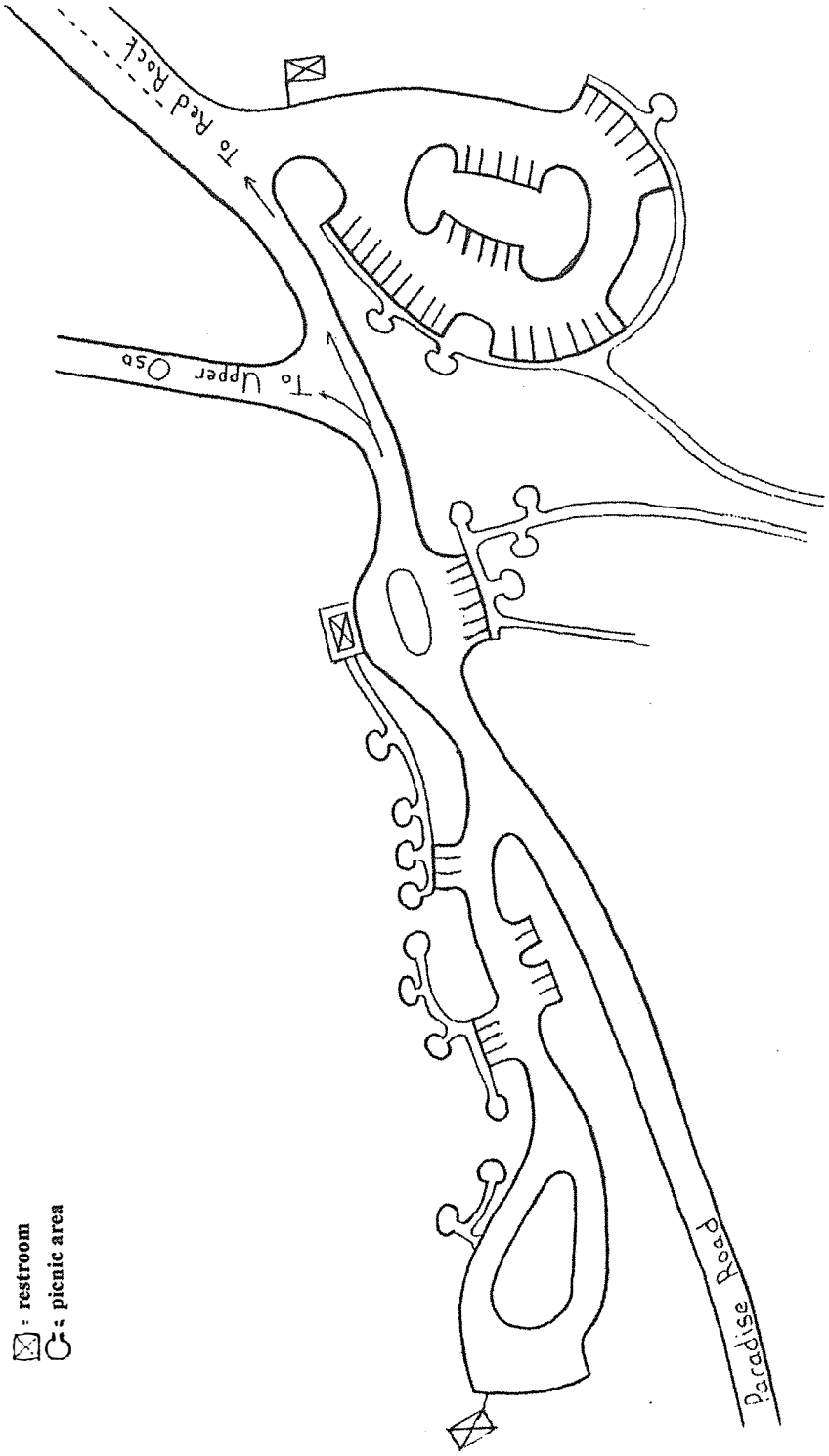

Lower Oso Day Use Area

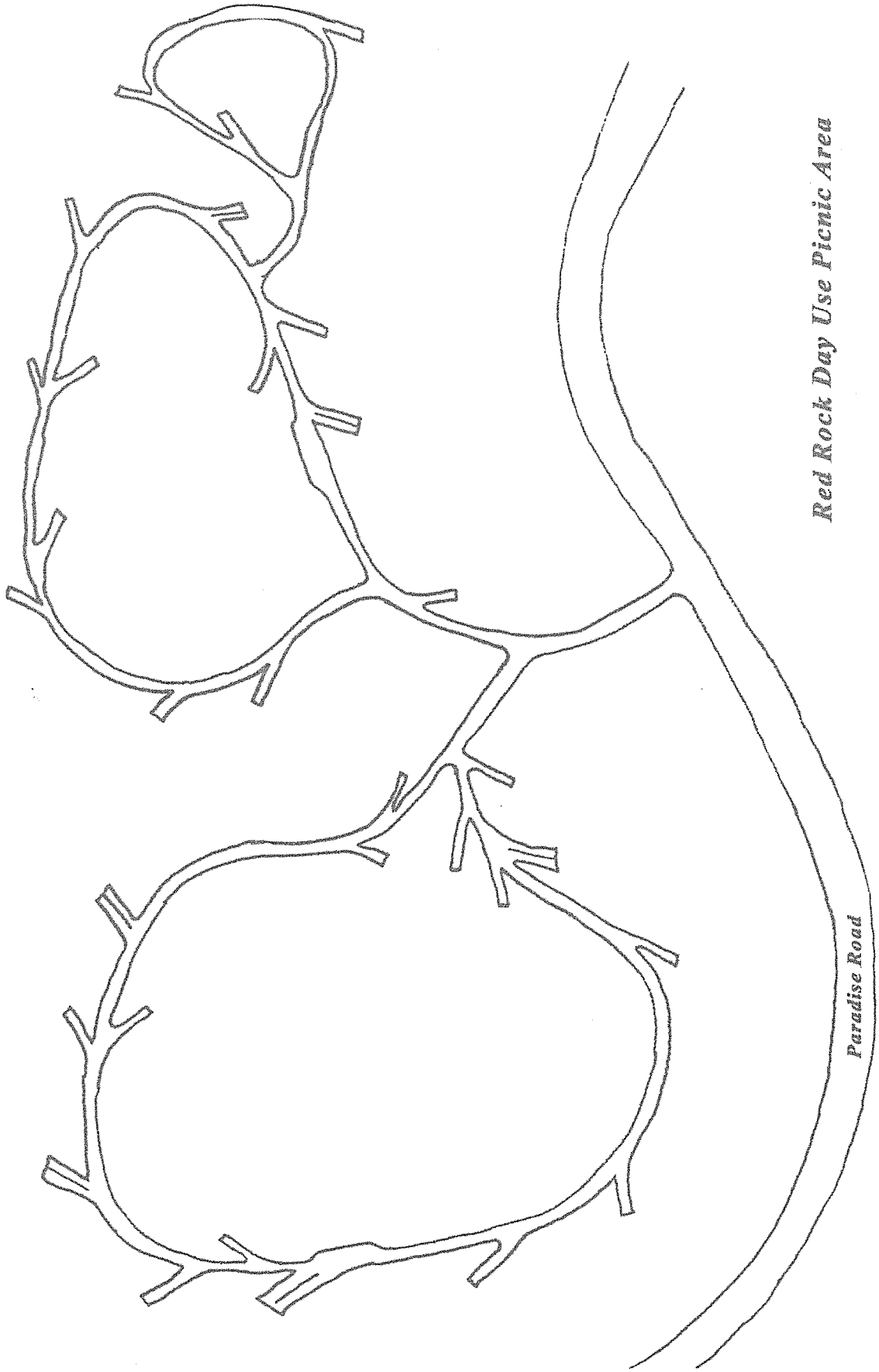
Red Rock Day Use Picnic Area
Paradise Road

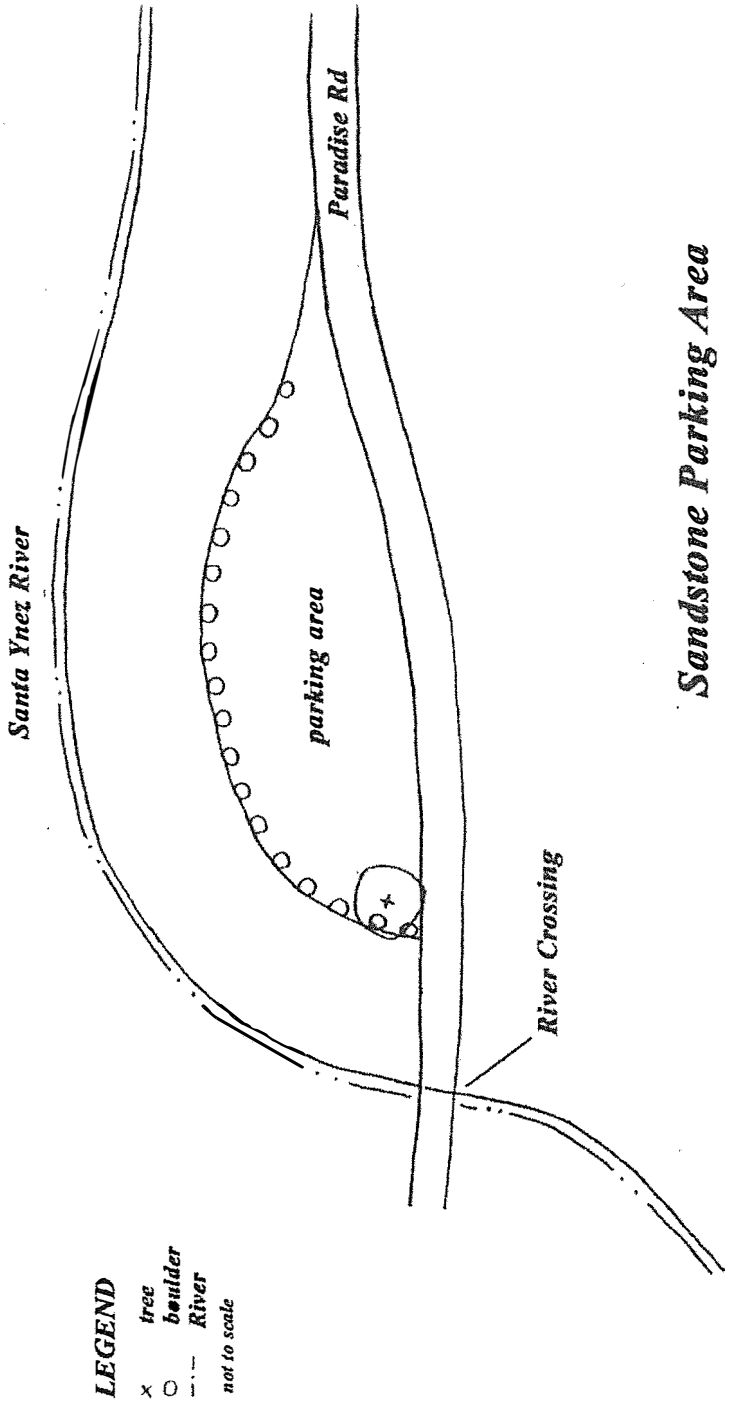

Sandstone Parking Area

White Rock Day Use Area

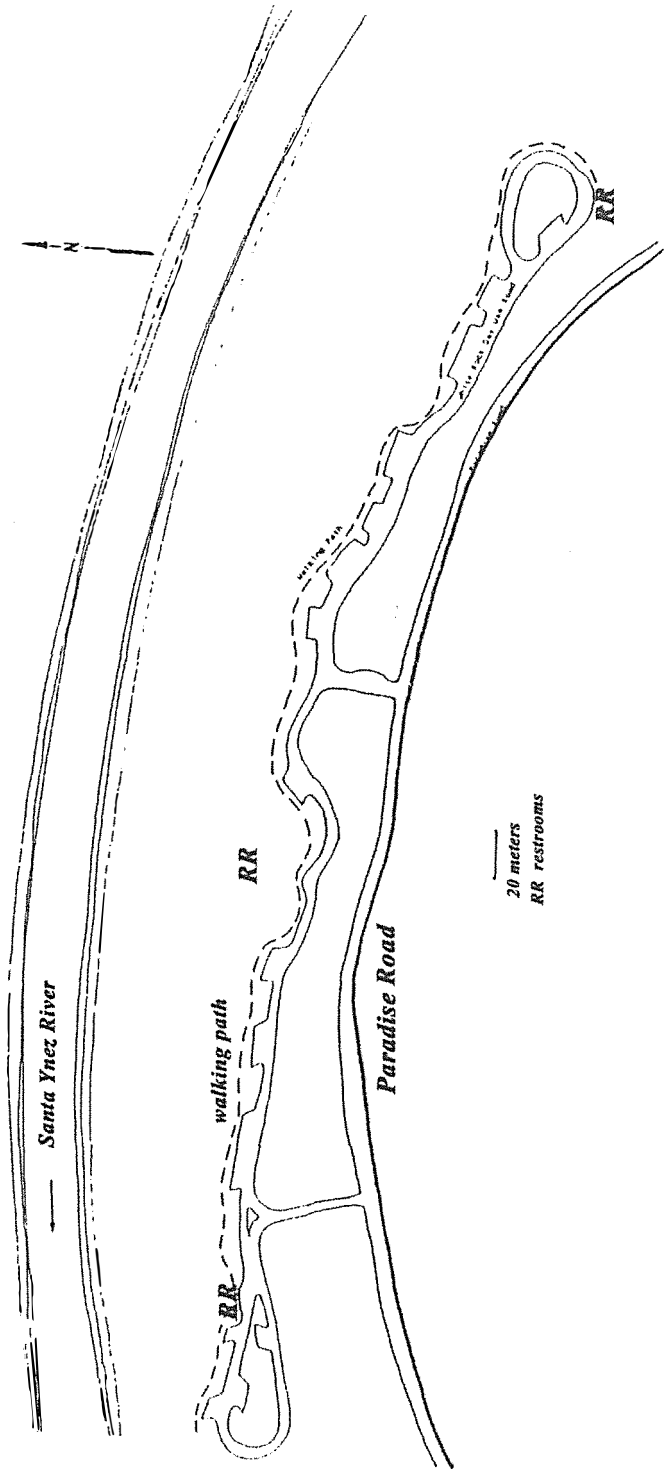

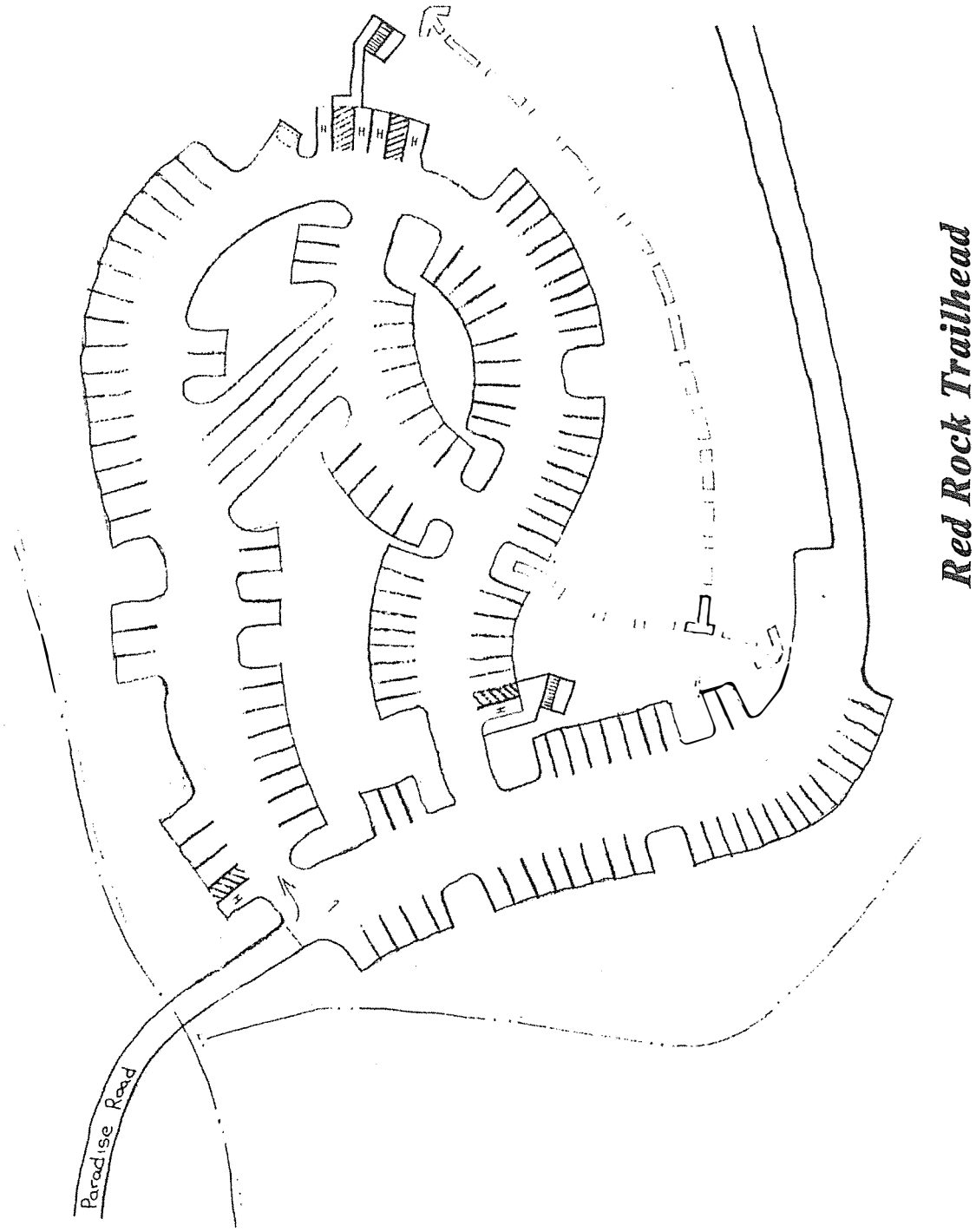

LEGEND

- RESTROOM
- FOOT TRAIL
- DUMPSTER
- RIVER

not to scale

Ojai Ranger District Sites

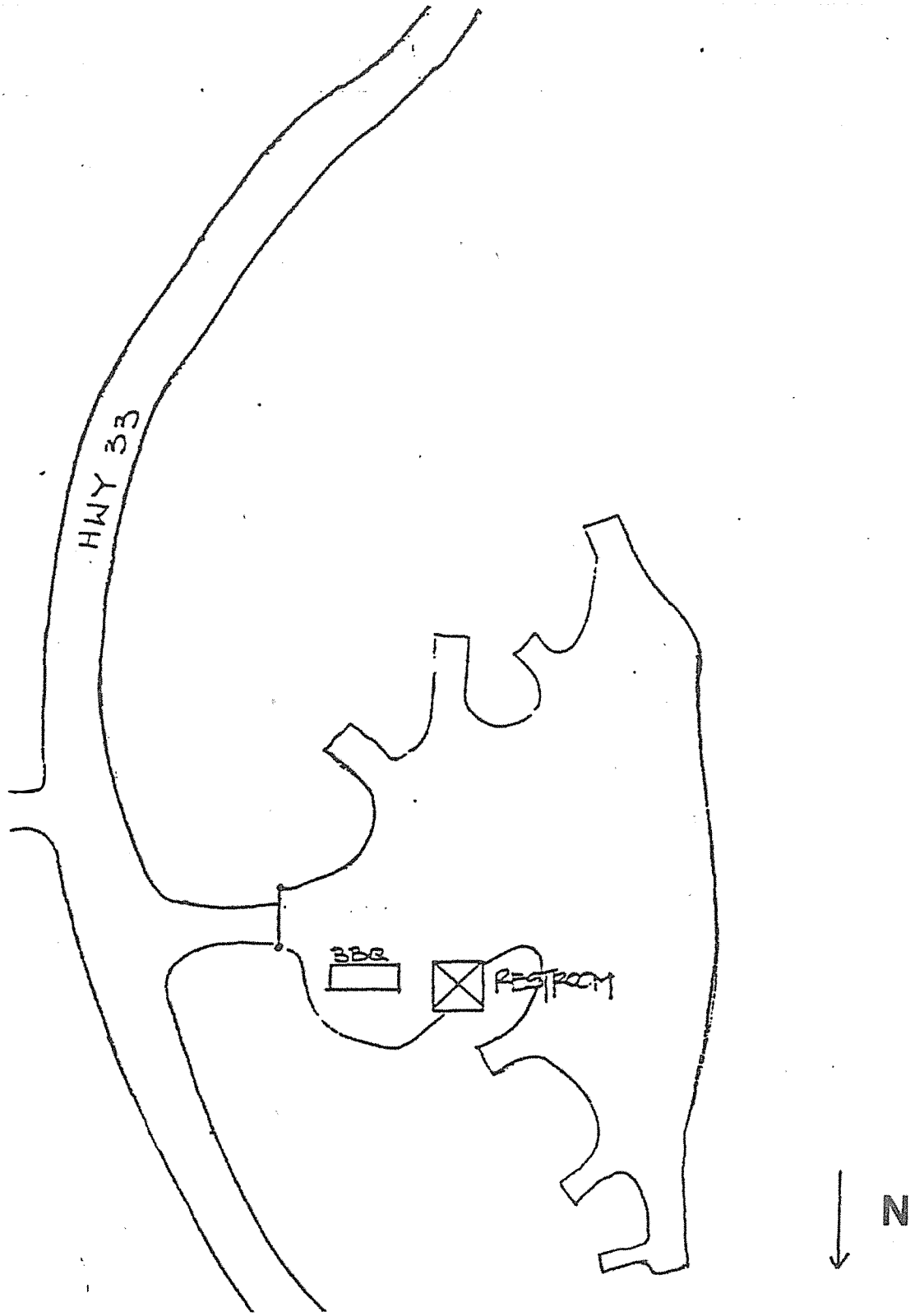

HOLIDAY GROUP CAMPGROUND

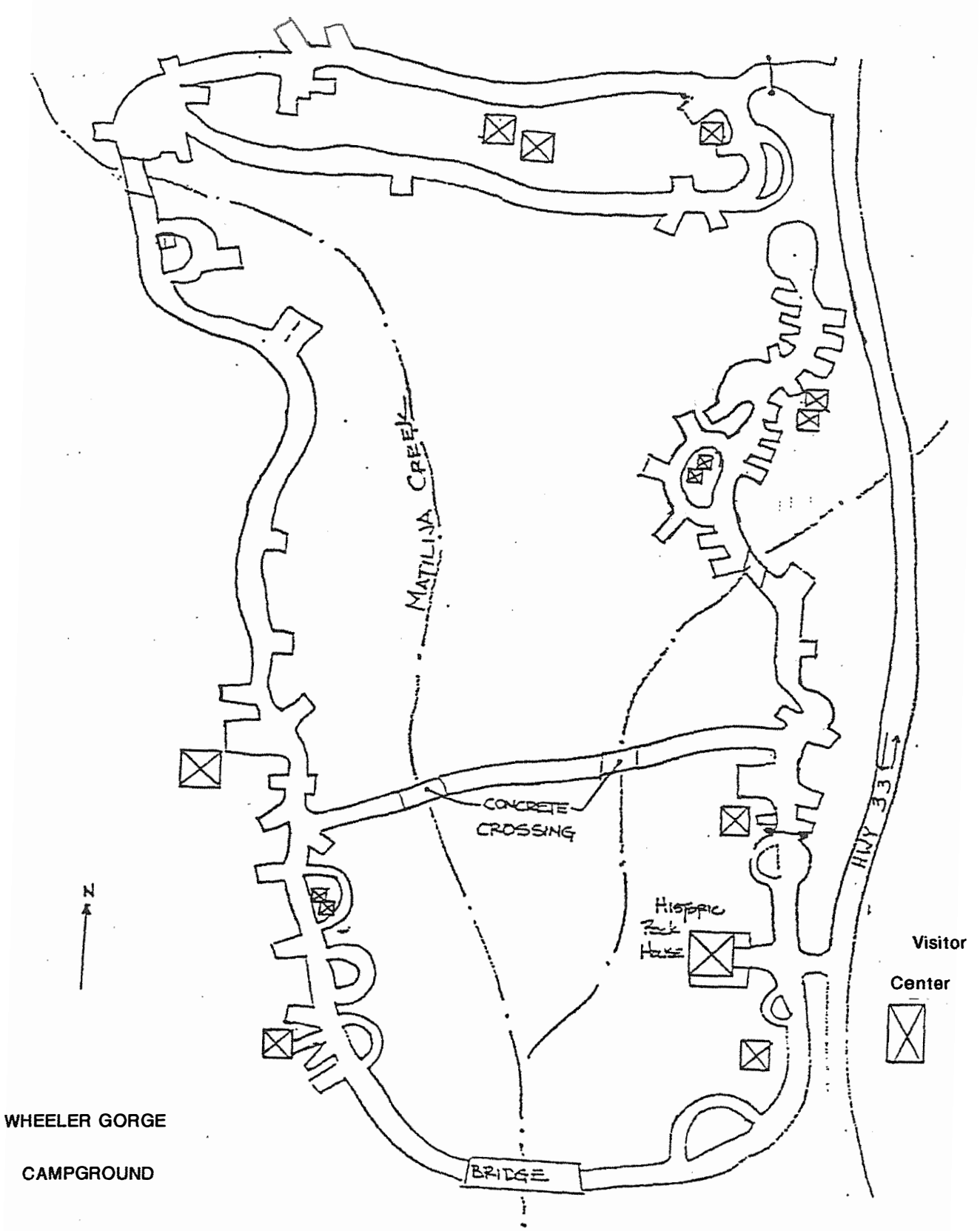
MATILIJA CREEK
CONCRETE CROSSING
HWY 33
Historic Rock House
Visitor Center
N
WHEELER GORGE
CAMPGROUND
BRIDGE

Mt. Pinos Ranger District Sites

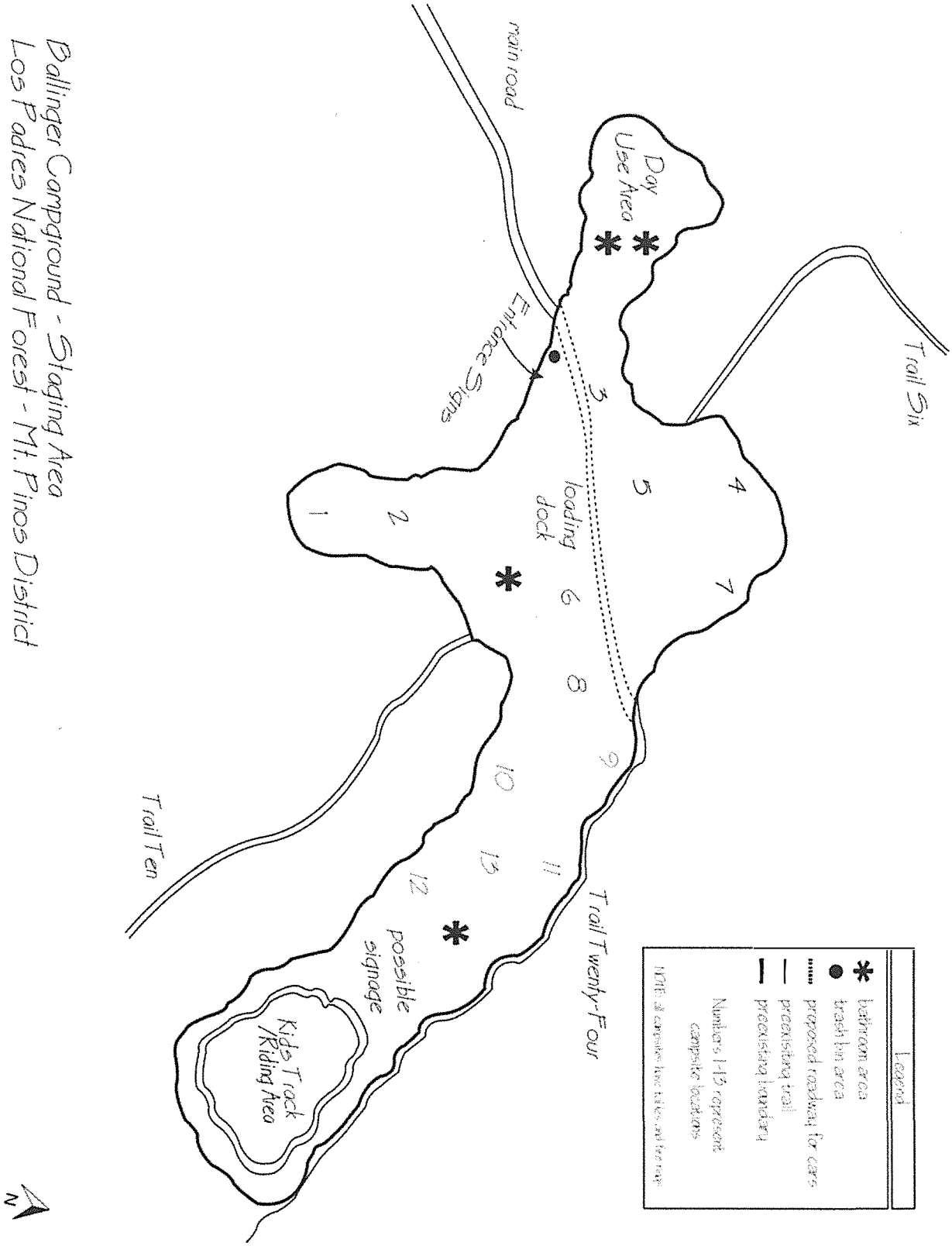

Ballinger Campground - Staging Area
Los Padres National Forest - Mt. Pinos District

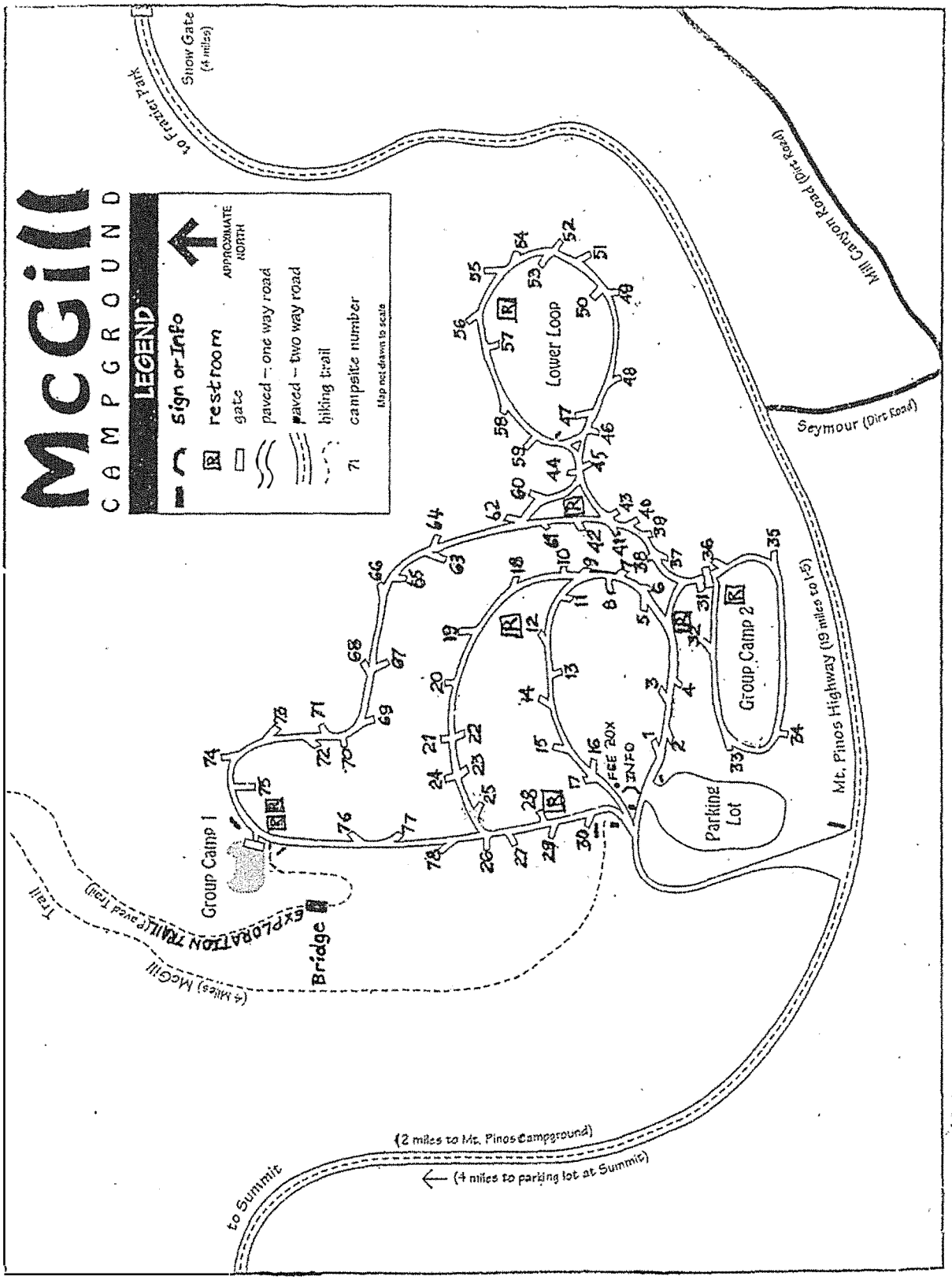
McGill
CAMPGROUND
LEGEND
sign or Info
restroom
gate
paved – one way road
paved – two way road
hiking trail
71 campsite number
Map not drawn to scale
APPROXIMATE NORTH
to Frazier Park
Snow Gate (4 miles)
Hill Canyon Road (Dirt Road)
Seymour (Dirt Road)
Lower Loop
Group Camp 2
Group Camp 1
Parking Lot
FEE BOX
INFO
Mt. Pinos Highway (19 miles to I-5)
Bridge
EXPLORATION TRAIL (paved Trail)
Trail
(4 miles) McGill
(2 miles to Mt. Pinos Campground)
(4 miles to parking lot at Summit)
to Summit

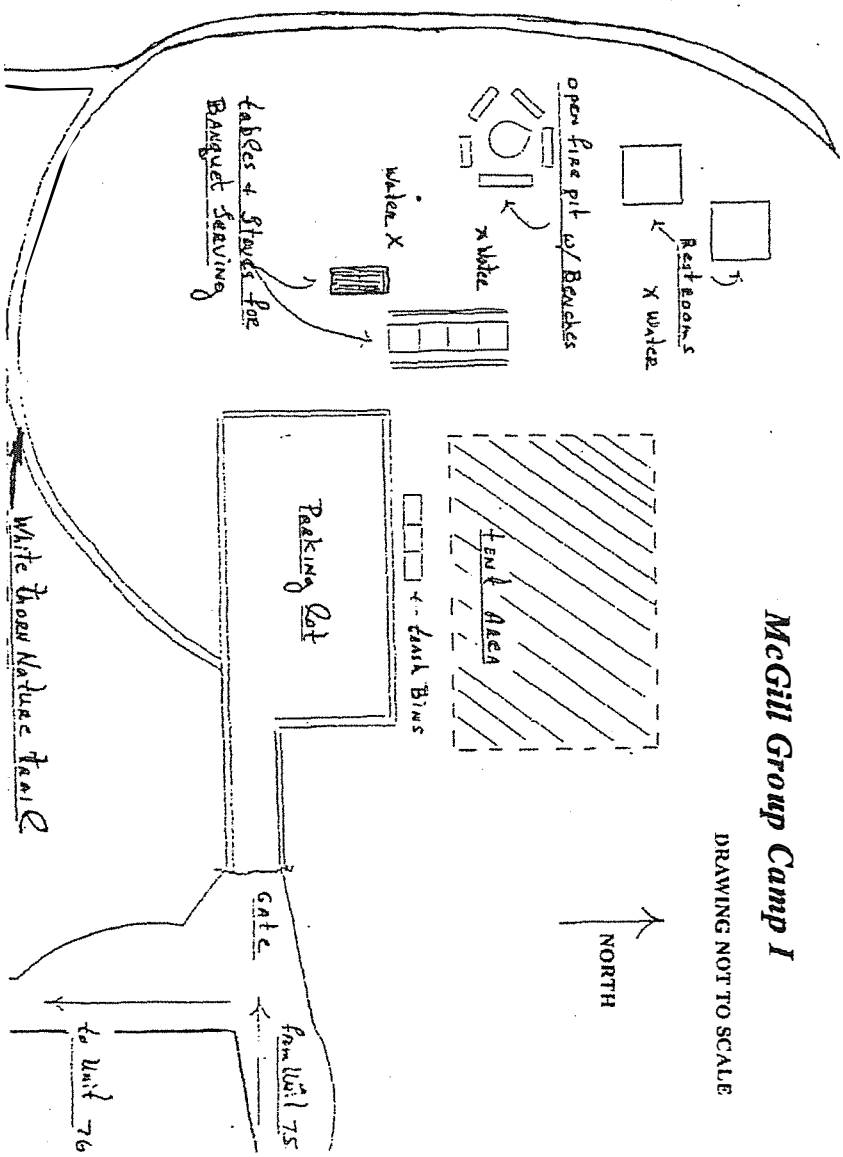
McGill Group Camp I
DRAWING NOT TO SCALE
NORTH
Restrooms
x water
open fire pit w/ Benches
x water
water x
tables + Stoves for Banquet Serving
Parking Lot
tent Area
+ trash Bins
White thorn Nature trail
Gate
from Unit 75
to Unit 76

McGill Group Camp II

not to scale

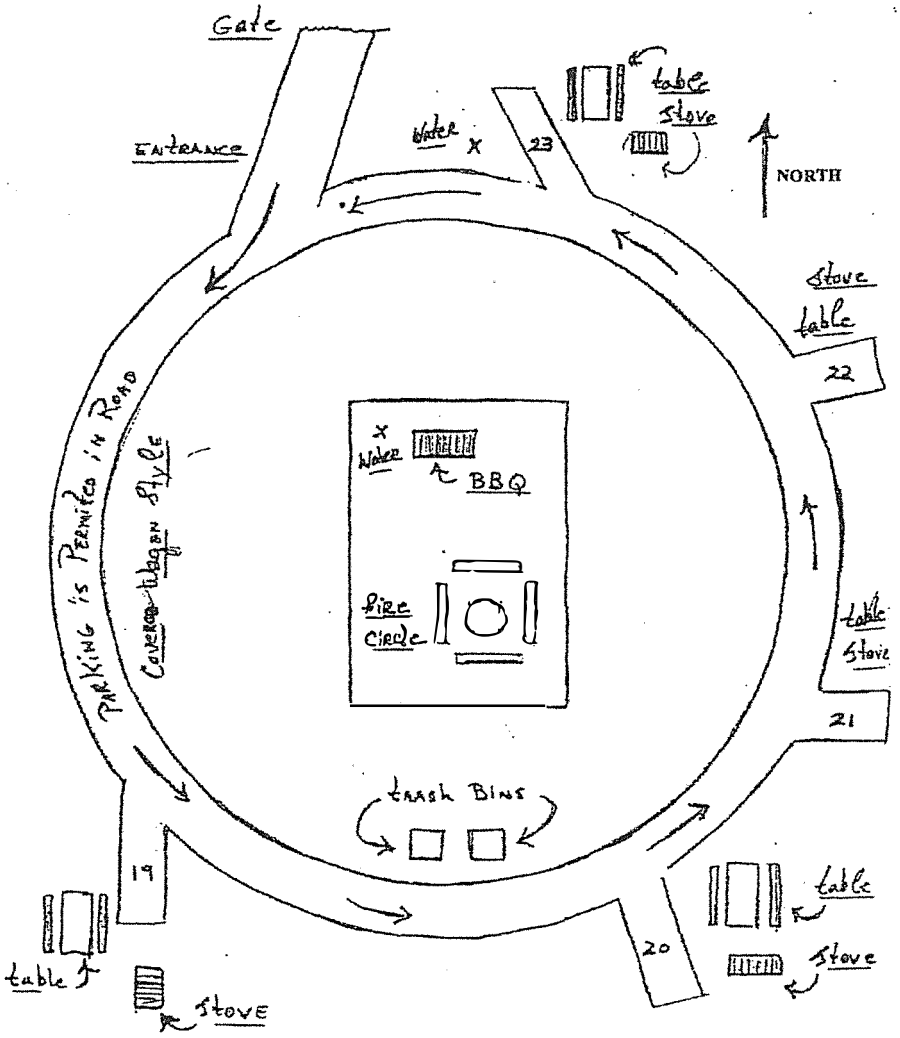

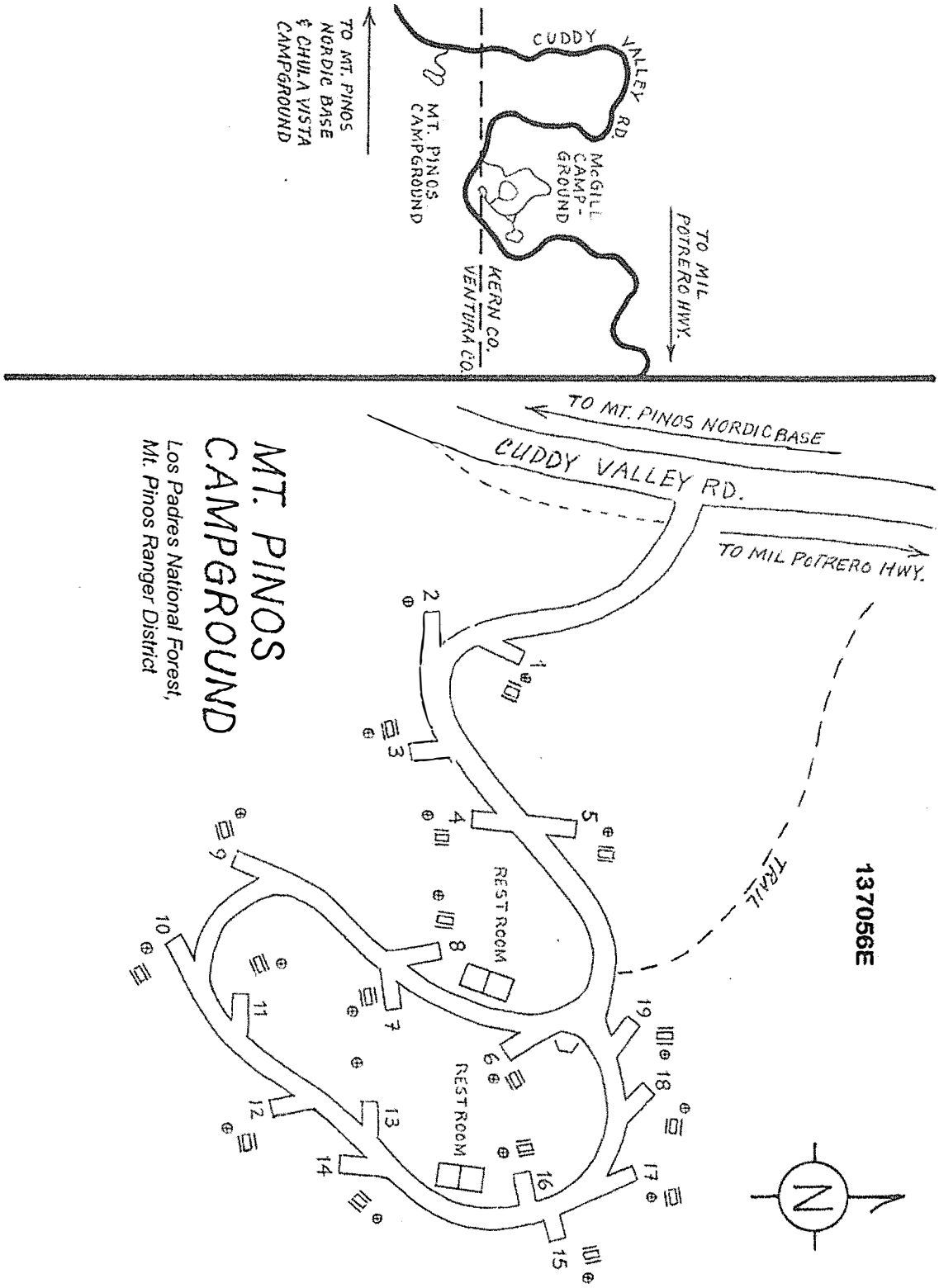
TO MIL POTRERO HWY.
McGILL CAMP-GROUND
CUDDY VALLEY RD.
KERN CO.
VENTURA CO.
MT. PINOS CAMPGROUND
TO MT. PINOS NORDIC BASE & CHULA VISTA CAMPGROUND
TO MT. PINOS NORDIC BASE
CUDDY VALLEY RD.
TO MIL POTRERO HWY.
TRAIL
REST ROOM
REST ROOM
1
2
3
4
5
6
7
8
9
10
11
12
13
14
15
16
17
18
19
N
137056E
MT. PINOS CAMPGROUND
Los Padres National Forest,
Mt. Pinos Ranger District

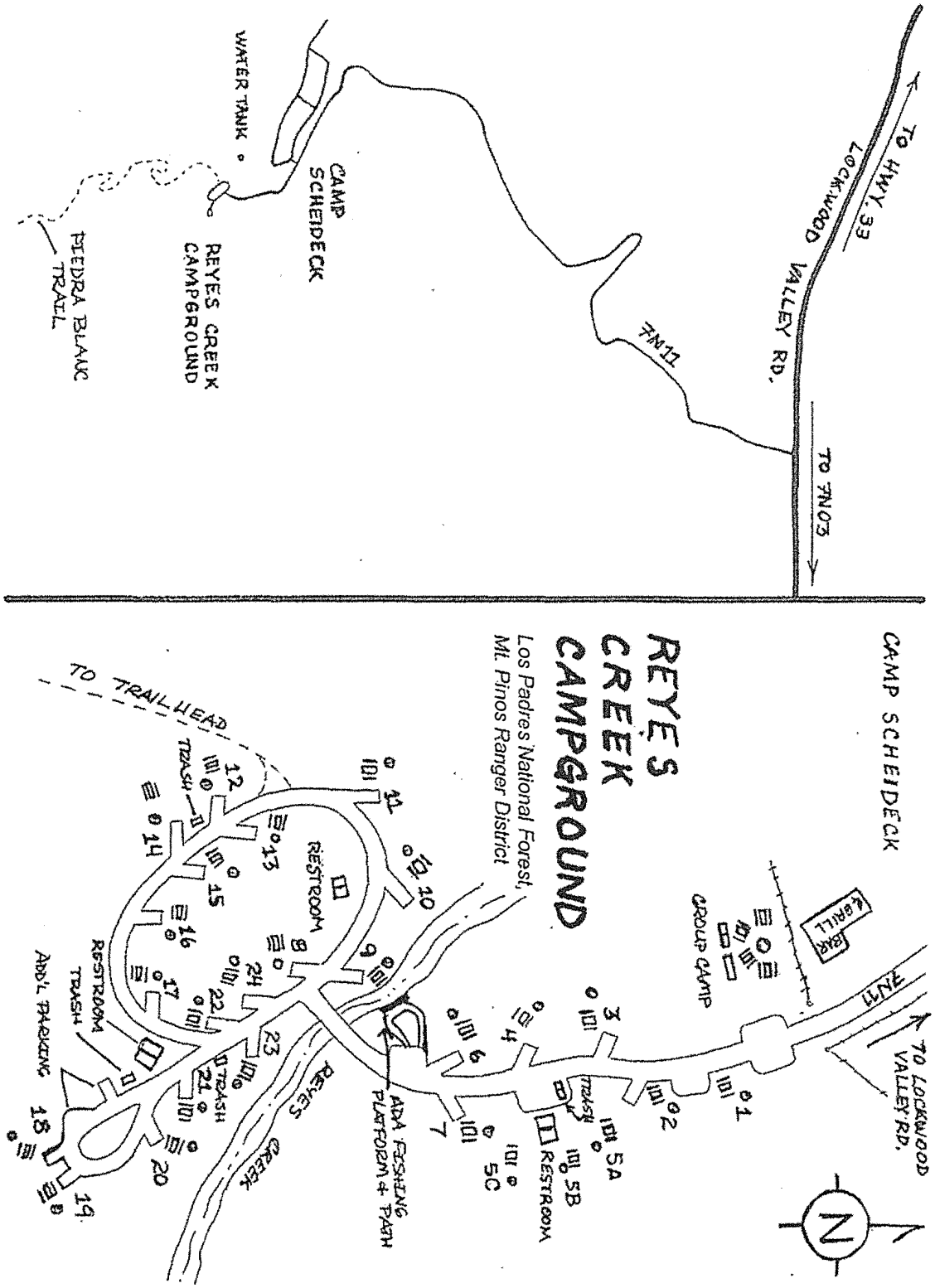
TO HWY. 33
LOCKWOOD VALLEY RD.
TO 7N03
7N11
WATER TANK
CAMP SCHEIDECK
REYES CREEK CAMPGROUND
PIEDRA BLANC TRAIL
CAMP SCHEIDECK
REYES CREEK CAMPGROUND
Los Padres National Forest, Mt. Pinos Ranger District
TO TRAILHEAD
TRASH
RESTROOM
GROUP CAMP
BAR
TO LOCKWOOD VALLEY RD.
ADA FISHING PLATFORM & PATH
REYES CREEK
ADD'L PARKING
N

OPTIONAL SITES

Monterey Ranger District Sites

China Camp Campground

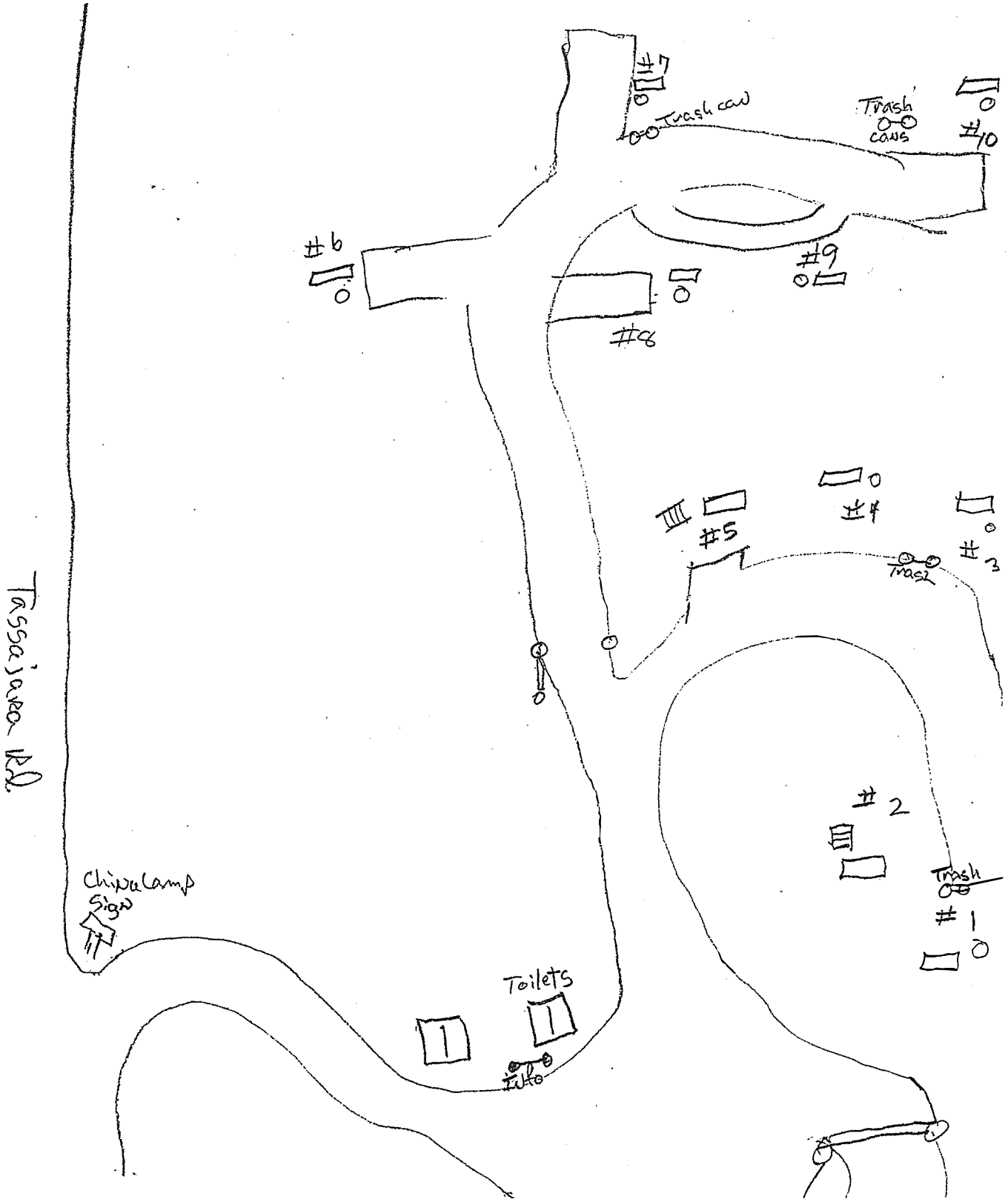

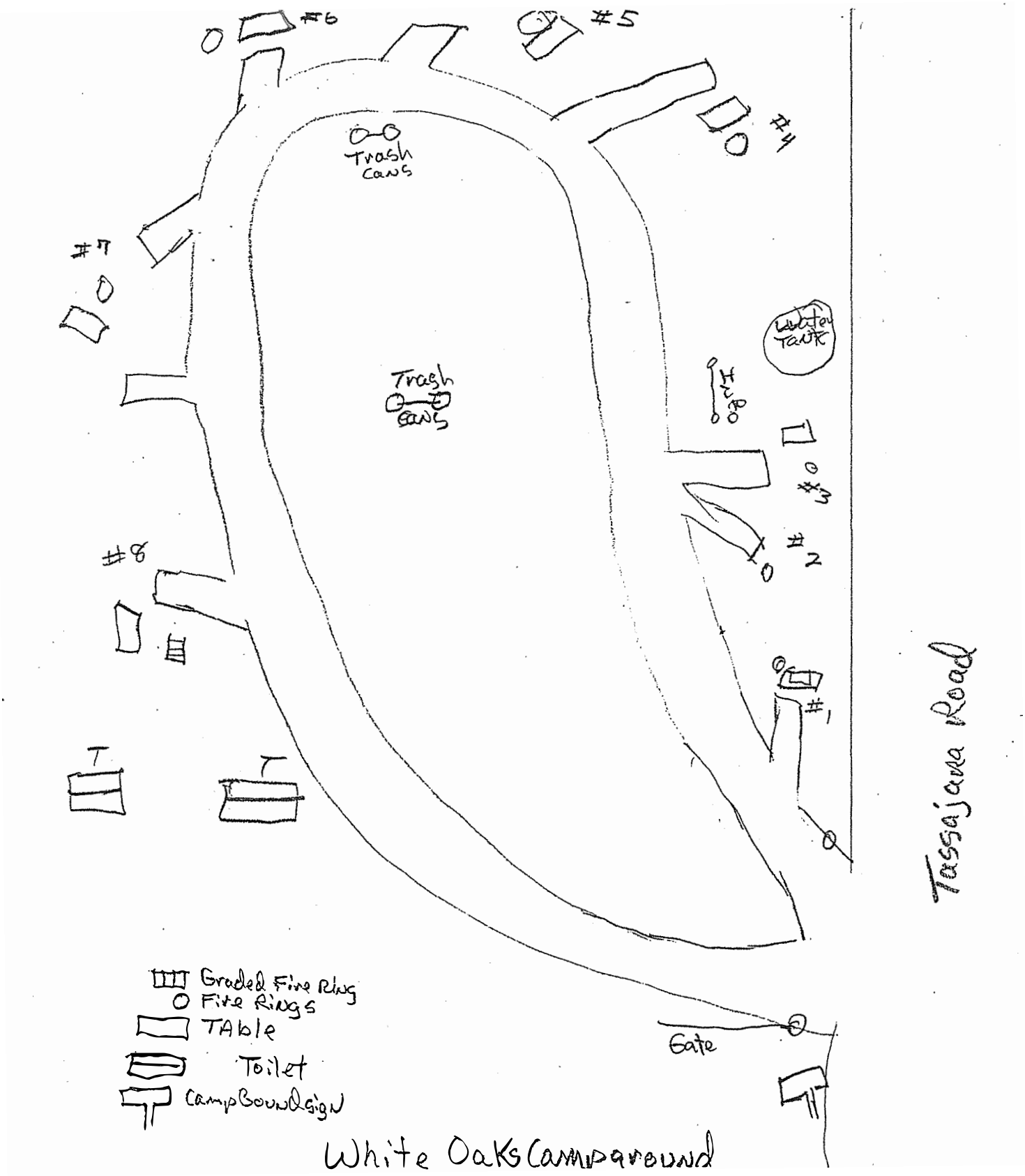
#6
#5
#4
Trash Cans
#7
Water Tank
Trash Cans
Hydro
#3
#2
#8
#1
Tassajara Road
Graded Fire Ring
Fire Rings
TAble
Toilet
CampBoundSign
Gate
White Oaks Campground

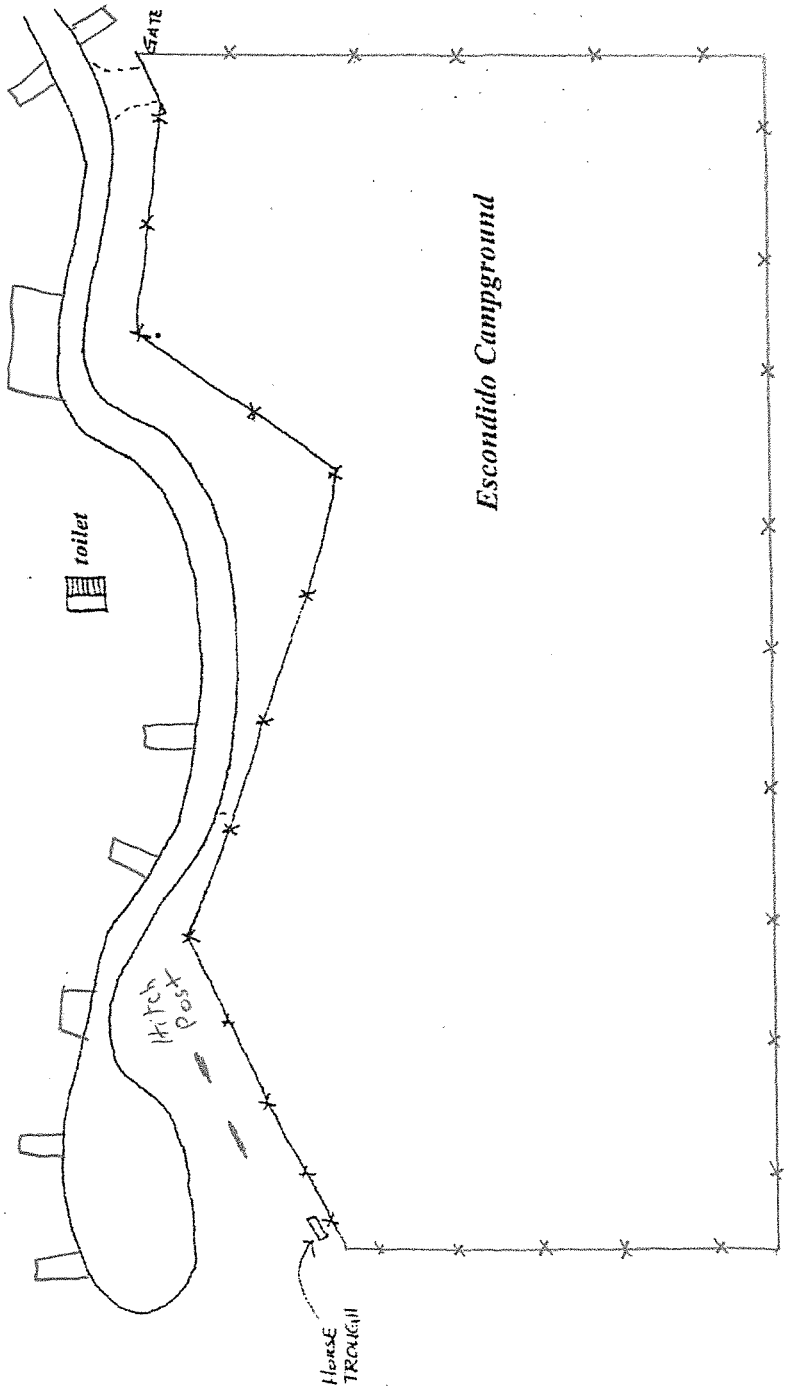
GATE
toilet
Hitch post
Escondido Campground
HORSE TROUGH

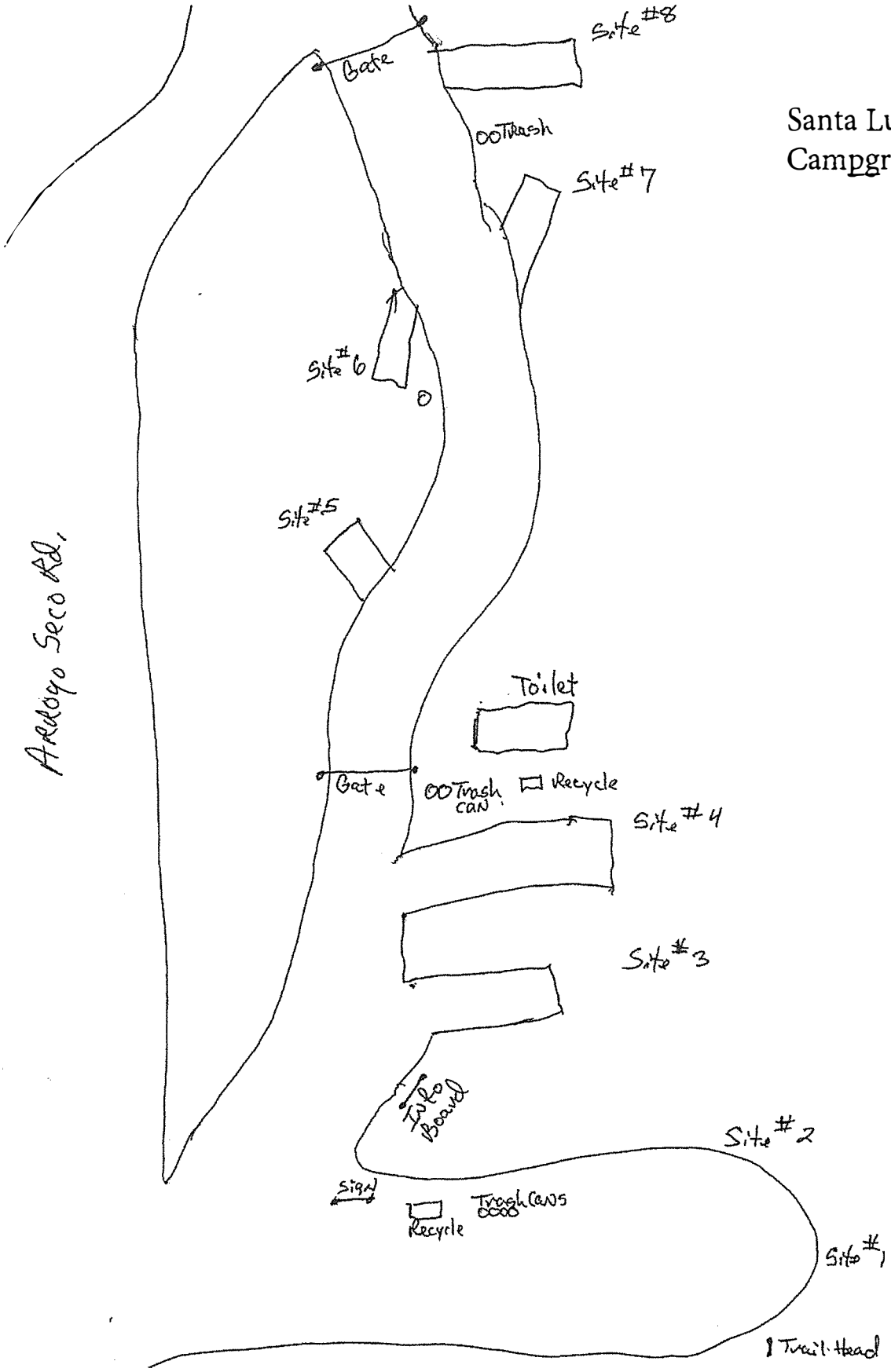

Santa Lucia Memorial Campground

Santa Lucia Ranger District Sites

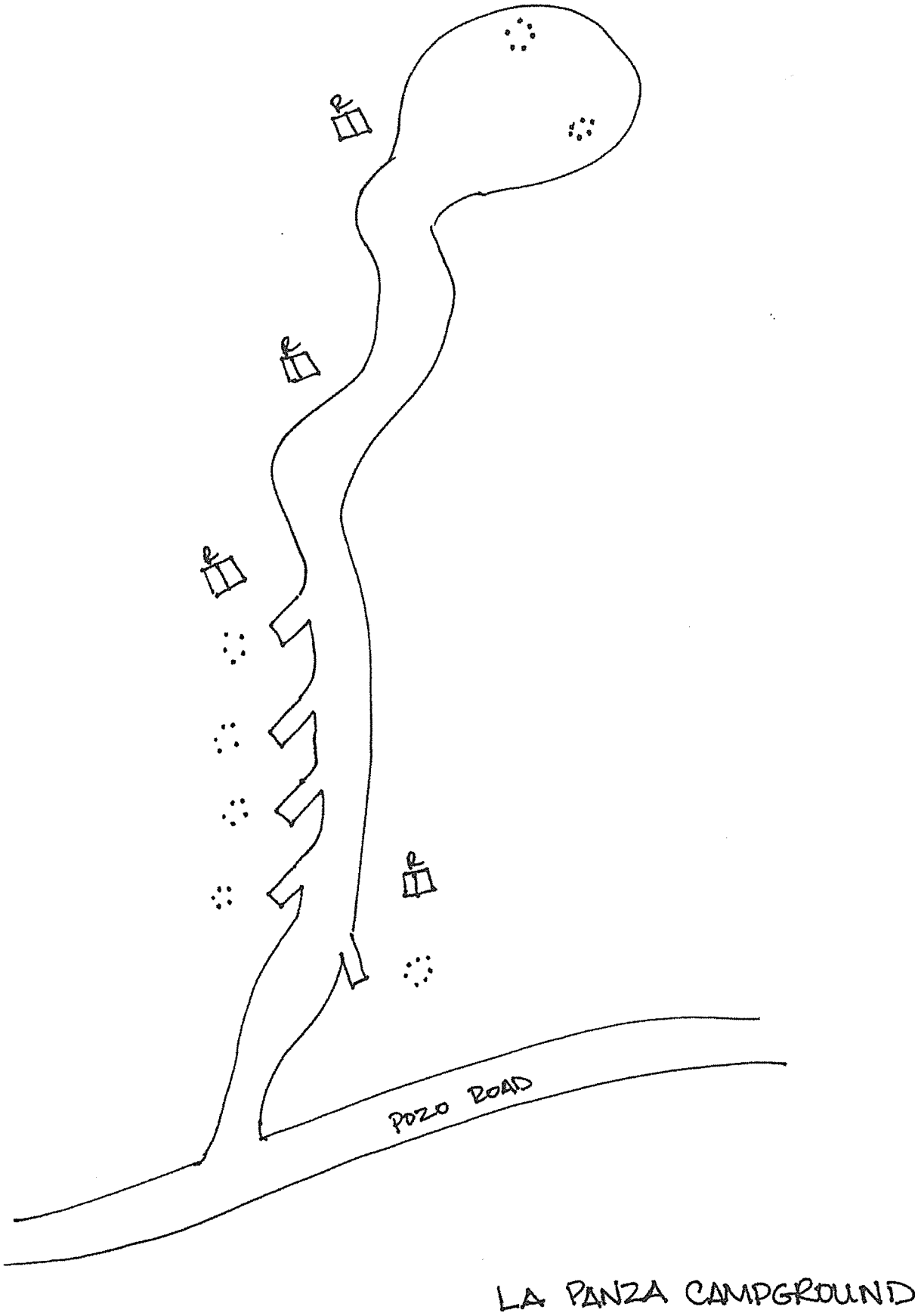
POZO ROAD
LA PANZA CAMPGROUND

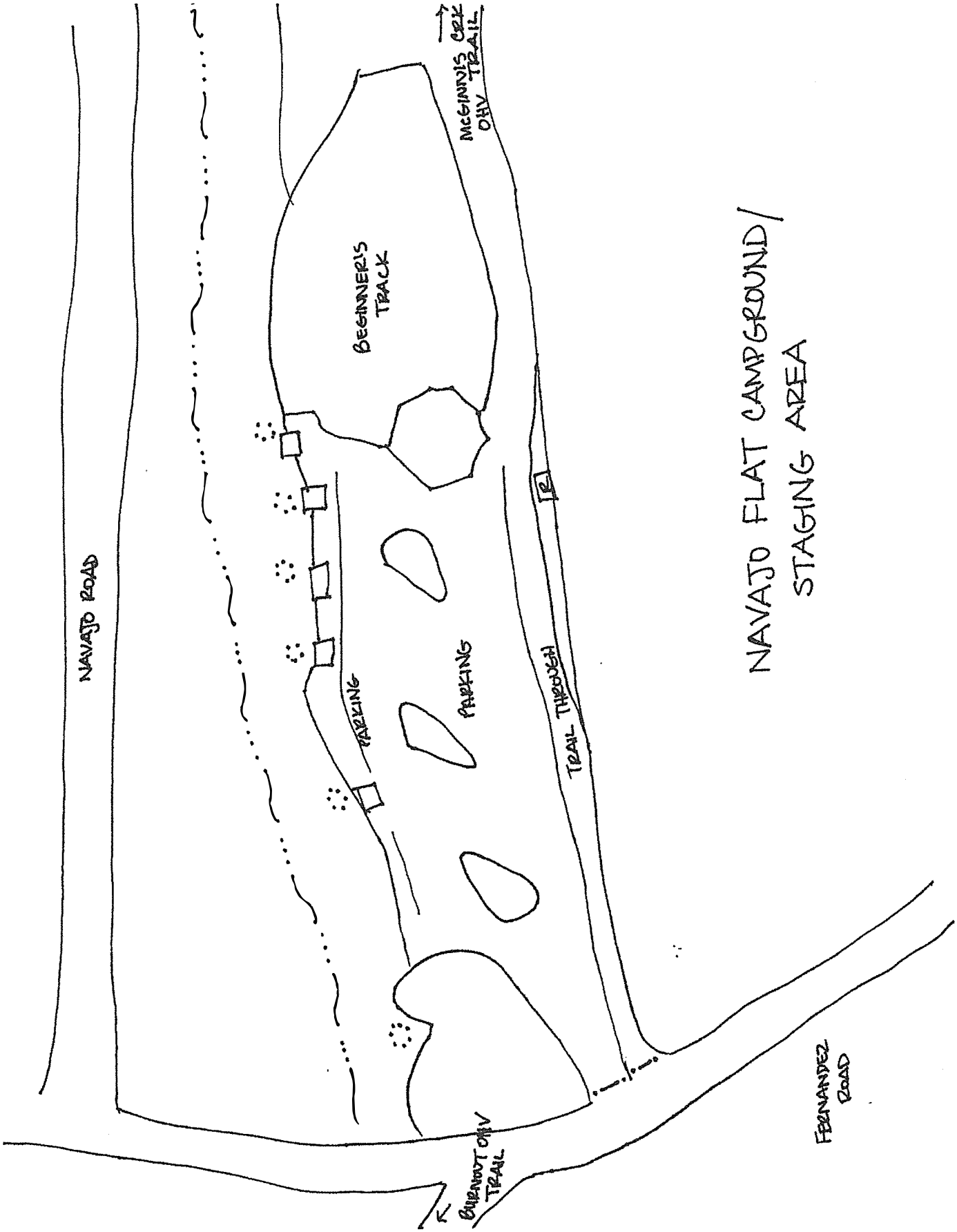
NAVAJO ROAD
BEGINNER'S TRACK
MCGINNIS CRK OHV TRAIL
PARKING
PARKING
TRAIL THROUGH
NAVAJO FLAT CAMPGROUND/ STAGING AREA
BREAKOUT OHV TRAIL
FERNANDEZ ROAD

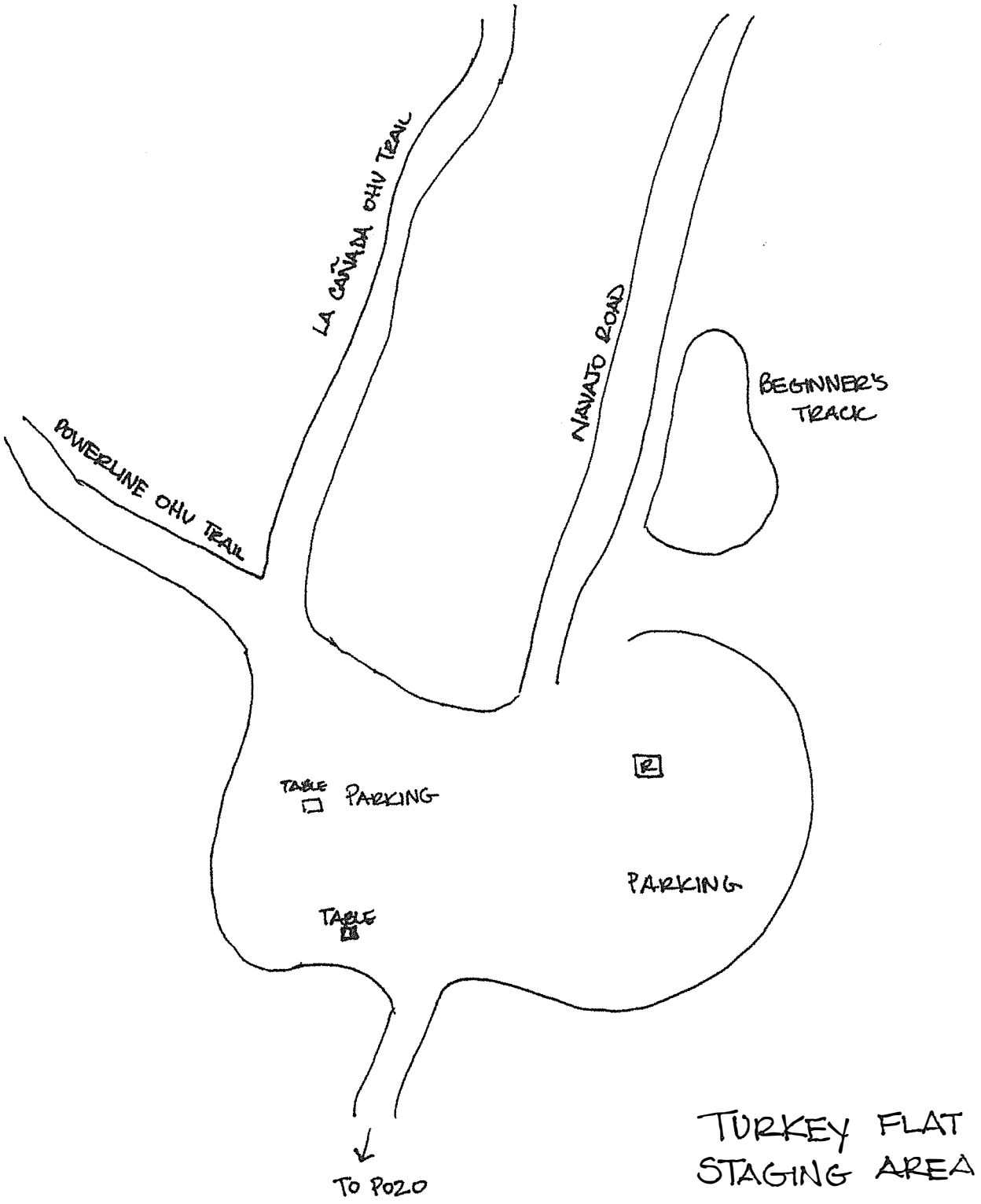
LA CAÑADA OHV TRAIL
NAVAJO ROAD
BEGINNER'S TRACK
POWERLINE OHV TRAIL
TABLE
PARKING
PARKING
TABLE
TO POZO
TURKEY FLAT STAGING AREA

Ojai Ranger District Sites

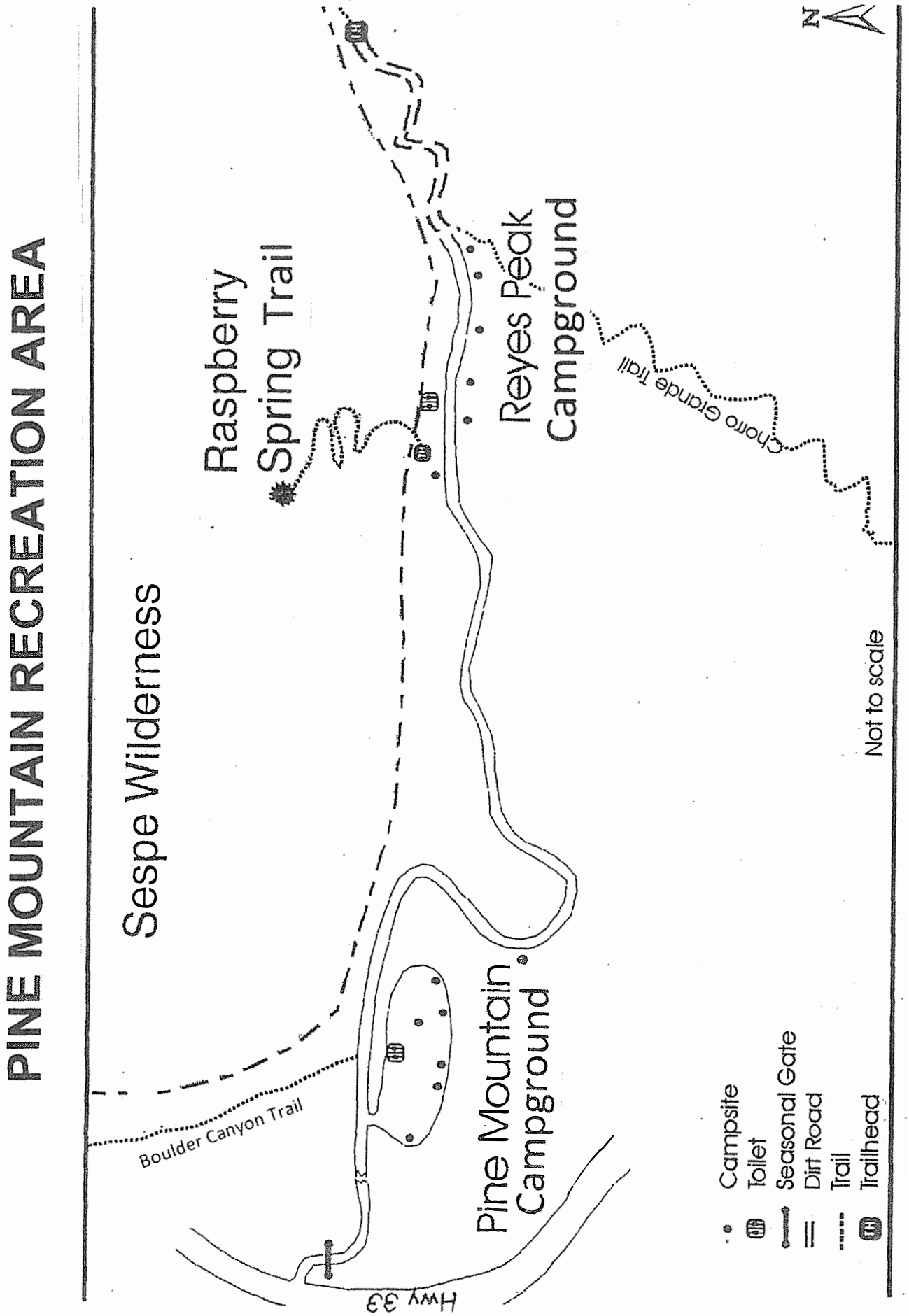
PINE MOUNTAIN RECREATION AREA
Sespe Wilderness
Raspberry Spring Trail
Reyes Peak Campground
Chorro Grande Trail
Boulder Canyon Trail
Pine Mountain Campground
Hwy 33
Not to scale
N
Campsite
Toilet
Seasonal Gate
Dirt Road
Trail
Trailhead

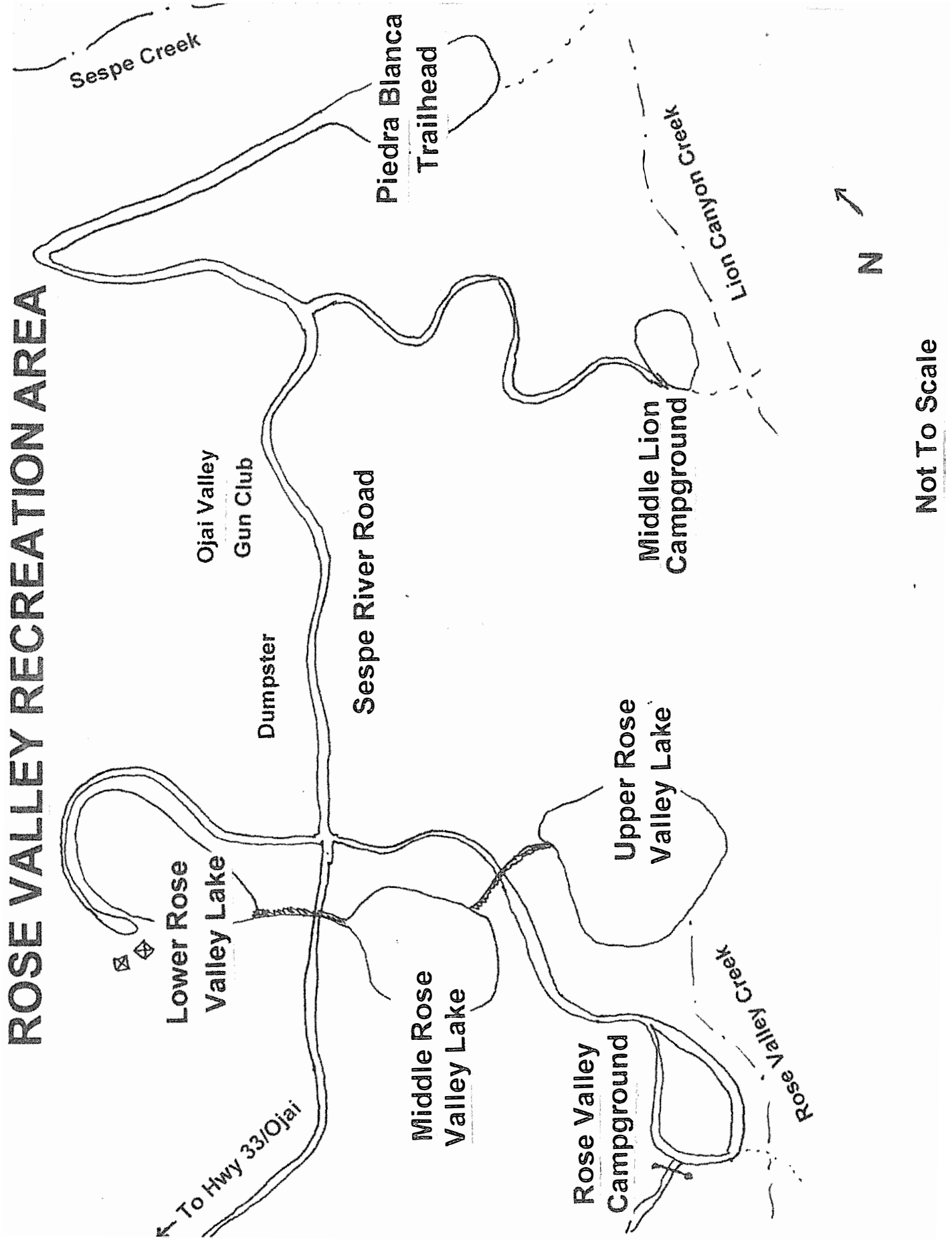
ROSE VALLEY RECREATION AREA
Sespe Creek
Piedra Blanca Trailhead
Lion Canyon Creek
N
Not To Scale
Ojai Valley Gun Club
Dumpster
Sespe River Road
Middle Lion Campground
Upper Rose Valley Lake
Lower Rose Valley Lake
Middle Rose Valley Lake
Rose Valley Campground
Rose Valley Creek
To Hwy 33/Ojai

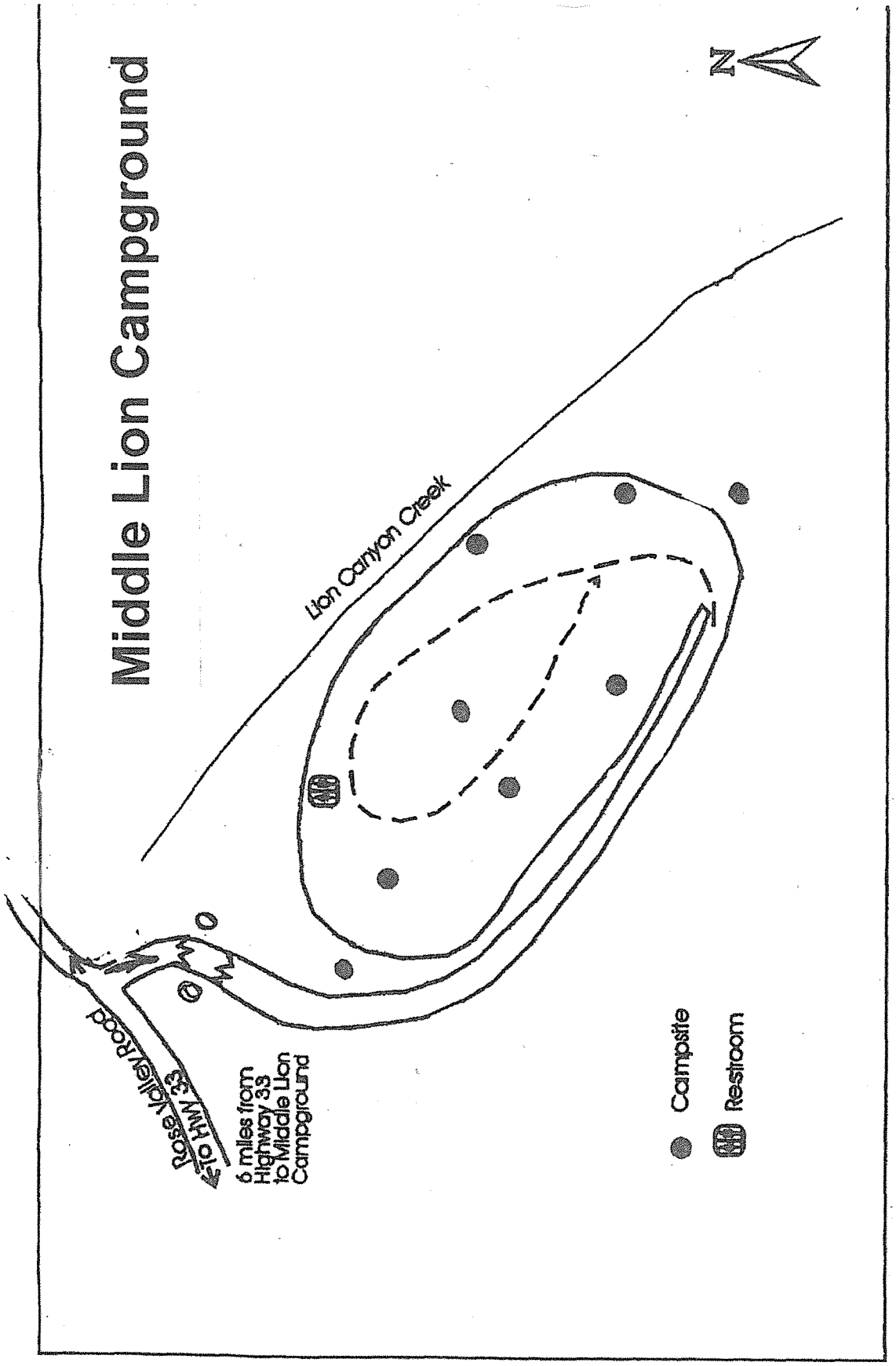
Middle Lion Campground
N
Lion Canyon Creek
Rosa Valley Road
to HWY 33
6 miles from
Highway 33
to Middle Lion
Campground
Campsite
Restroom

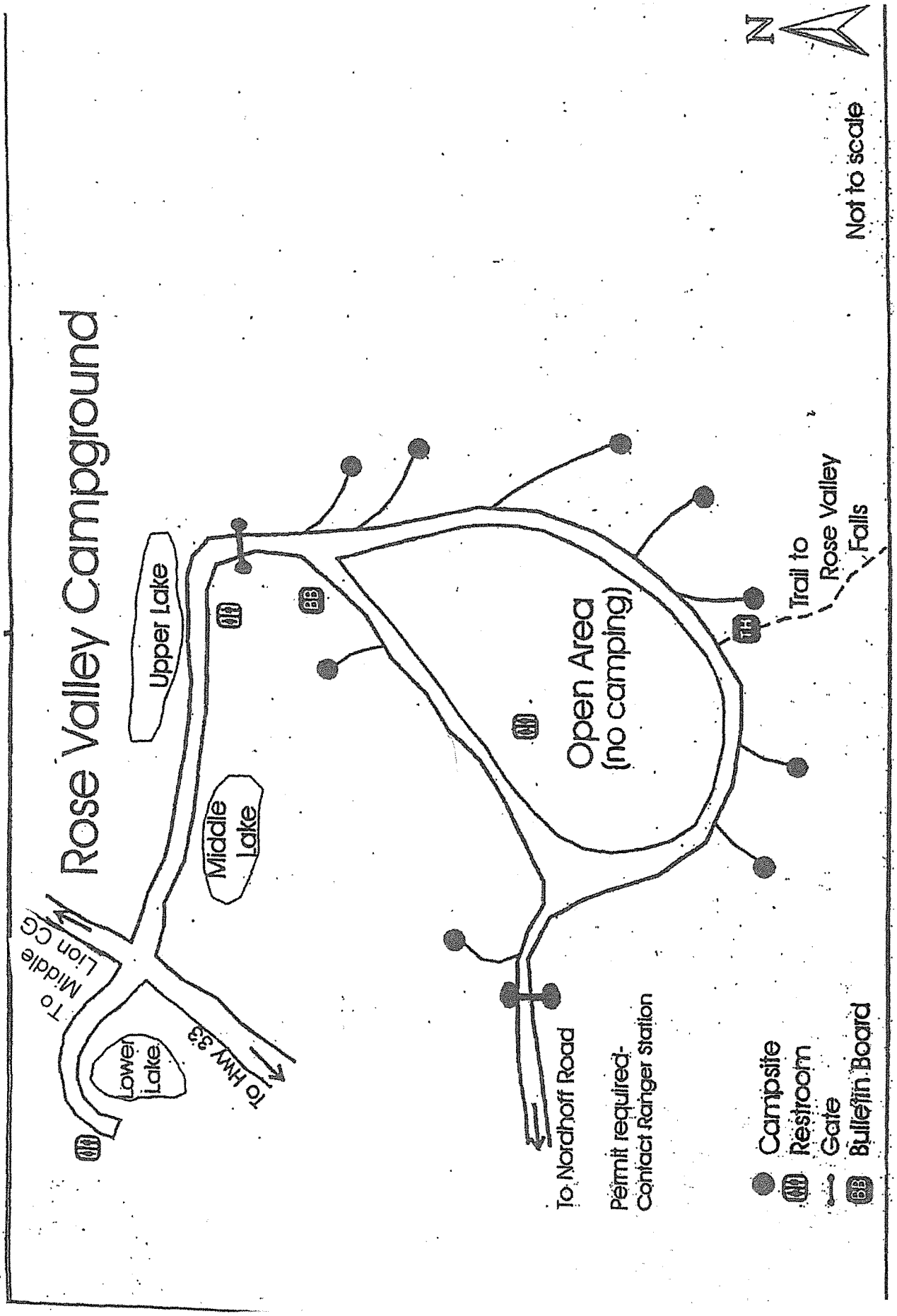
Rose Valley Campground
Upper Lake
Middle Lake
Lower Lake
To Middle Lion CG
To HWY 33
Open Area (no camping)
Trail to Rose Valley Falls
To Nordhoff Road
Permit required- Contact Ranger Station
Campsite
Restroom
Gate
Bulletin Board
Not to scale
N

Mt. Pinos Ranger District Sites

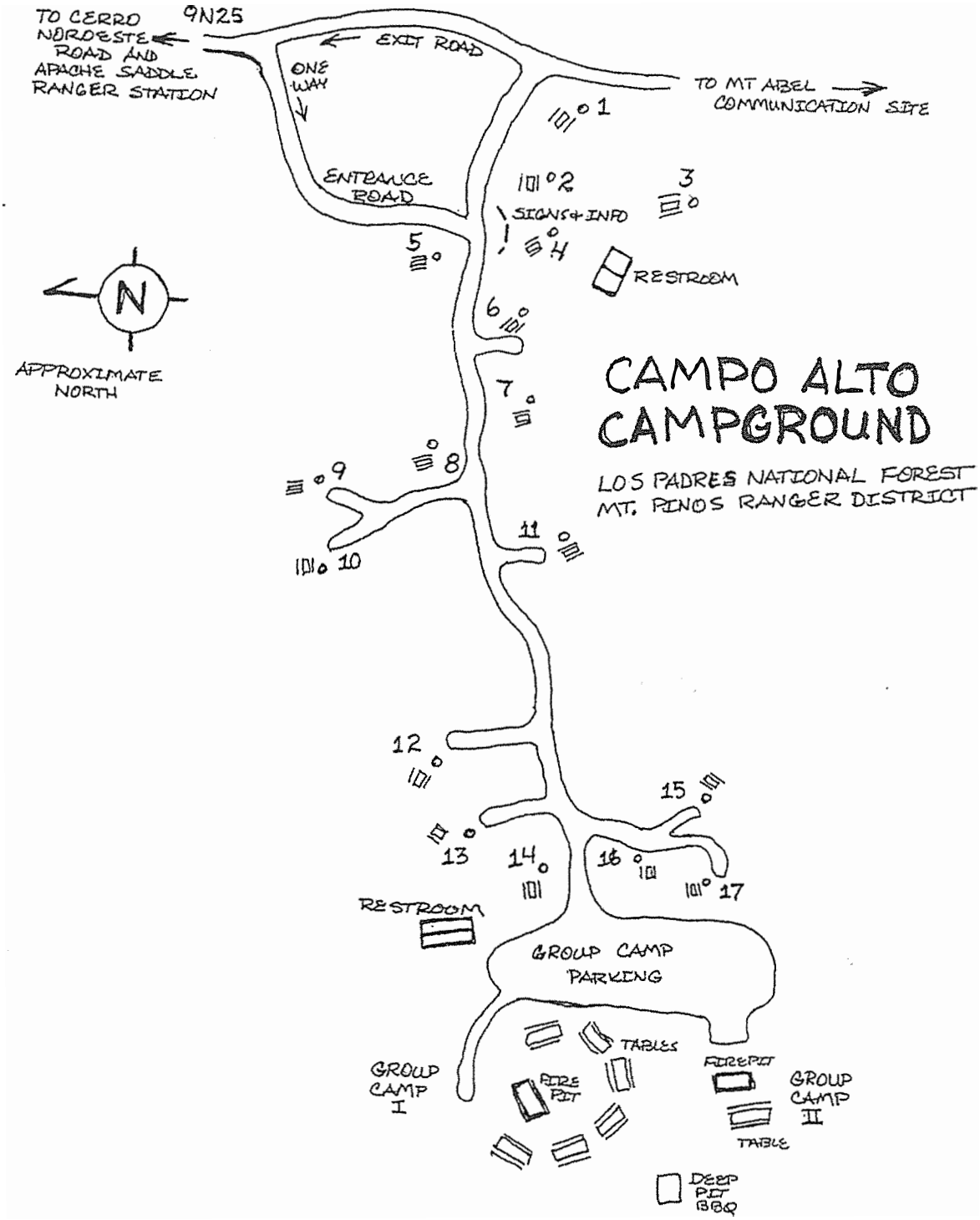
TO CERRO NORDESTE ROAD AND APACHE SADDLE RANGER STATION
9N25
EXIT ROAD
ONE WAY
ENTRANCE ROAD
TO MT ABEL COMMUNICATION SITE
SIGNS & INFO
RESTROOM
N
APPROXIMATE NORTH
CAMPO ALTO CAMPGROUND
LOS PADRES NATIONAL FOREST
MT. PINOS RANGER DISTRICT
RESTROOM
GROUP CAMP PARKING
TABLES
FIRE PIT
GROUP CAMP I
FIREPIT
GROUP CAMP II
TABLE
DEEP PIT BBQ

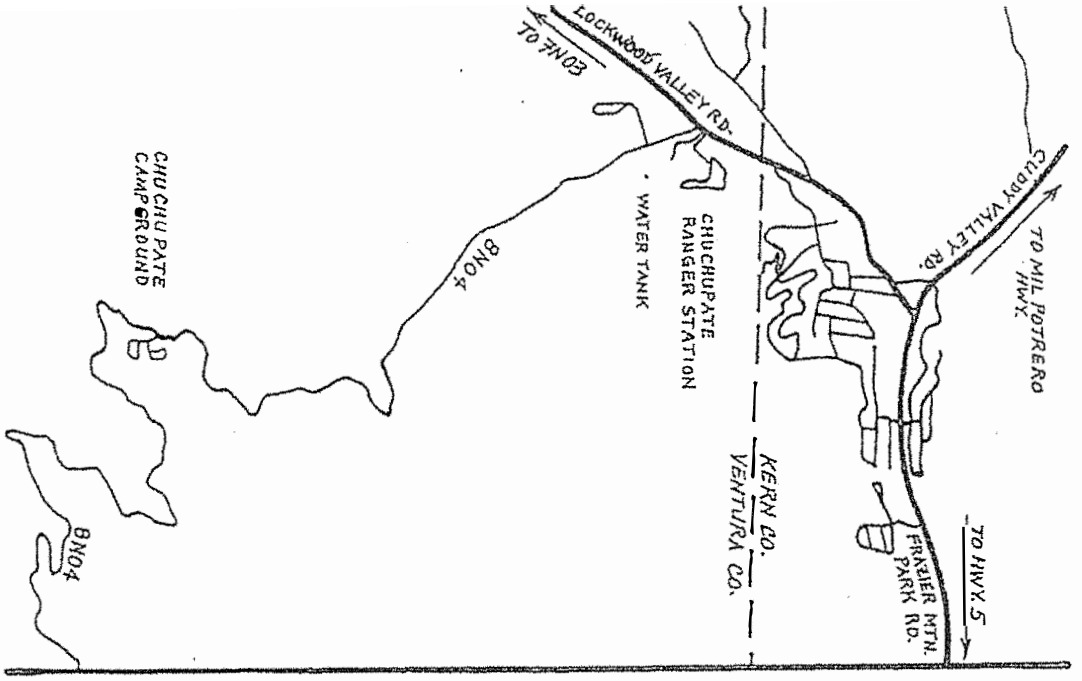
TO HWY. 5
FRAZIER MTN. PARK RD.
CUDDY VALLEY RD.
TO MIL POTRERO HWY.
KERN CO.
VENTURA CO.
CHUCHUPATE RANGER STATION
WATER TANK
LOCKWOOD VALLEY RD.
TO 8N03
8N04
CHUCHUPATE CAMPGROUND
8N04

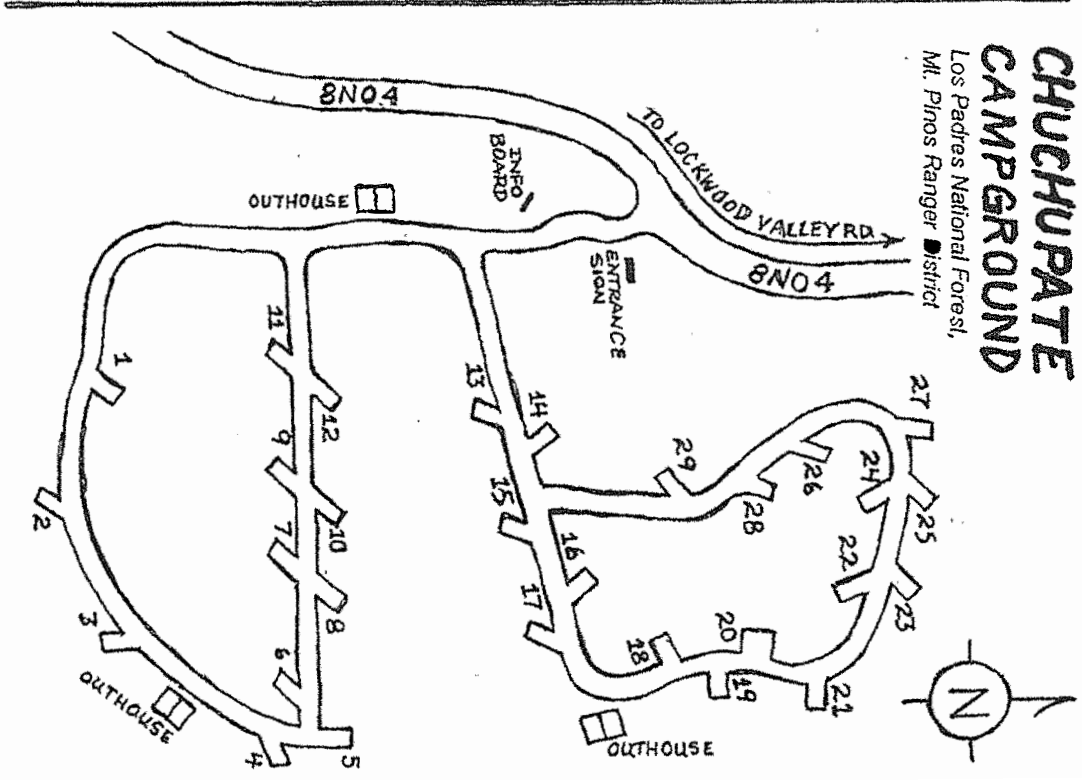
CHUCHUPATE CAMPGROUND
Los Padres National Forest,
Mt. Pinos Ranger District
TO LOCKWOOD VALLEY RD.
8N04
8N04
INFO BOARD
ENTRANCE SIGN
OUTHOUSE
OUTHOUSE
OUTHOUSE
1
2
3
4
5
6
7
8
9
10
11
12
13
14
15
16
17
18
19
20
21
22
23
24
25
26
27
28
29
N