Motor Vehicle Use Map
Deschutes National Forest
OREGON
2016

MAPS 7 & 9



Forest Service
United States Department of Agriculture

PURPOSE AND CONTENTS OF THIS MAP

The designations shown on this motor vehicle use map (MVUM) were made by the responsible official pursuant to 36 CFR 212.51; are effective as of the date on the front cover of this MVUM; and will remain in effect until superceded by next year's MVUM.

Forest Supervisor, Deschutes National Forest

It is the responsibility of the user to acquire the current MVUM. This MVUM shows the National Forest System roads, National Forest System trails, and the areas on National Forest System lands in the Deschutes National Forest that are designated for motor vehicle use pursuant to 36 CFR 212.51. This MVUM also identifies the vehicle classes allowed on each route and in each area, and any seasonal restrictions that apply on those routes and in those areas.

Designation of a road, trail, or area for motor vehicle use by a particular class of vehicle under 36 CFR 212.51 should not be interpreted as encouraging or inviting use or implying that the road, trail or area is passable, actively maintained, or safe for travel. Motor vehicle designations include parking along designated routes and at facilities associated with designated routes when it is safe to do so and when not causing damage to National Forest System resources. Seasonal weather conditions and natural events may render designated routes and trails impassable for extended periods. Designated areas may contain dangerous or impassable terrain. Many designated roads and trails may be passable only by high-clearance vehicles or four-wheel-drive vehicles. Maintenance of designated roads and trails will depend on available resources, and many may receive little maintenance.

This motor vehicle use map identifies those roads, trails, and areas designated for the motor vehicle use under 36 CFR 212.51 for the purpose of enforcing the prohibition at 36 CFR 261.13. This is a limited purpose. The other public roads are shown for information and navigation purposes only and are not subject to designation under the Forest Service travel management regulation.

These designations apply only to National Forest System roads, National Forest System trails, and areas on National Forest System lands.

PROHIBITIONS

It is prohibited to possess or operate a motor vehicle on National Forest System lands on the Deschutes National Forest other than in accordance with these designations (CFR 261.13)

Violators of 36 CFR 261.13 are subject to a fine of up to $5,000, imprisonment for up to 6 months, or both (18 U.S.C. 3571(e)) This prohibition applies regardless of the presence or absence of signs.

This map does not display nonmotorized uses, over-snow uses, or other facilities and attractions on the Deschutes National Forest. Obtain forest visitor information from the local national forest office.

Designated roads, trails and areas may also be subject to temporary, emergency closures. As a visitor, you must comply with signs notifying you of such restrictions. A national forest may issue an order to close a road, trail or area on a temporary basis to protect the life, health, or safety of forest visitors or the natural or cultural resources in these areas. Such a temporary and/or emergency closures are consistent with the Travel Management Rule (36 CFR 212.52 (b), 36 CFR 261 subpart B).

The designation "road or trail open to all motor vehicles" does not supersede State traffic law.

OPERATOR RESPONSIBILITIES

Operating a motor vehicle on National Forest System roads, National Forest System trails, and in areas on National Forest System lands carries a greater responsibility than operating that vehicle in a city or other developed setting. Not only must you know and follow all applicable traffic laws, you need to show concern for the environment as well as other forest users. The misuse of motor vehicles can lead to the temporary or permanent closure of any designated road, trail, or area. As a motor vehicle operator, you are also subject to State traffic law, including State requirements for licensing, registration, and operation of the vehicle in question.

Motor vehicle use, especially off-highway vehicle use, involves inherent risks that may cause property damage, serious injury, and possibly death to participants. Drive cautiously and anticipate rough surfaces and features, such as snow, mud, vegetation, and water crossings common to remote driving conditions. By your participation, you voluntarily assume full responsibility for these damages, risks, and dangers. Take care at all times to protect yourself and those under your responsibility.

Much of the Deschutes National Forest is remote. Medical assistance may not be readily available. Cellular telephones do not work in many areas of the Deschutes National Forest. Take adequate food, water, first-aid supplies, and other equipment appropriate for the conditions and expected weather.

ALWAYS REMEMBER TO RESPECT PRIVATE LAND!
PROTECT YOUR PRIVILEGE. STAY ON DESIGNATED ROADS AND TRAILS AND IN DESIGNATED AREAS.

Read and understand this map in its entirety. If you have questions, please contact the Deschutes National Forest Supervisor's Office for clarification.

As a motor vehicle operator on a National Forest System road, trail, or area you must comply with this map, as well as all Federal, State, and local laws and regulations. Compliance with these rules is your responsibility.

PARKING

Motor vehicles may be parked within one vehicle length from the edge of the road surface when it is safe to do so without causing damage to NFS resources or facilities, unless prohibited by state law, a traffic sign, or an order (36 CFR261.54).

The U.S. Department of Agriculture (USDA) prohibits discrimination in all its programs and activities on the basis of race, color, national origin, age, disability, and where applicable, sex, marital status, familial status, parental status, religion, sexual orientation, genetic information, political beliefs, reprisal, or because all or part of an individual's income is derived from any public assistance program. (Not all prohibited bases apply to all programs.) Persons with disabilities who require alternative means for communication of program information (Braille, large print, audiotape, etc.) should contact USDA's TARGET Center at (202) 720-2600 (voice and TDD). To file a complaint of discrimination, write to USDA, Director, Office of Civil Rights, 1400 Independence Avenue, S.W., Washington, D.C. 20250-9410, or call (800) 795-3272 (voice) or (202) 720-6382 (TDD). USDA is an equal opportunity provider and employer.

37 National Forest Highway Route Marker — National Forest Distinctive Route Marker

3750 National Forest Horizontal Route Marker — National Forest Distinctive Route Marker

Distinctive and Horizontal Route Markers

Distinctive route markers typically consist of two digits and they identify significant, highly traveled roads through the forest passable by passenger cars during the normal season of use.

Horizontal route markers typically consist of four digits with the first two digits identifying the distinctive route that is branched off of. They identify all other forest roads passable by standard passenger cars during the normal season of use.

These are all considered higher level roads.

Vertical Route Markers

Vertical route markers identify roads that are not maintained for travel in standard passenger cars. These markers typically identify the higher level road they branch off of with the higher level road number displayed horizontally above the vertical number.

3750 / 232 — National Forest Distinctive Route Marker

On the Ground		On the Map
3750	Higher Level Rd #	3750232
232	Local Rd #	

Explanation of Road Numbers as Shown on This Map

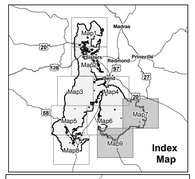

VICINITY MAP

INFORMATION SOURCES

Deschutes National Forest/Bend-Fort Rock Ranger District
63095 Deschutes Market Road
Bend, OR 97701
(541) 383-5300

Crescent Ranger District
P.O. Box 208
Crescent, OR 97733
(541) 433-3200

Sisters Ranger District
P.O. Box 249
Sisters, OR 97759
(541) 549-7700

www.fs.usda.gov/centraloregon

Legend

- Roads Open to Highway Legal Vehicles
- Roads Open to All Vehicles
- Trails Open to All Vehicles
- Trails Open to Vehicles 50" or Less in Width
- Trails Open to Wheeled Vehicles 50" or Less in Width
- Special Vehicle Designation
- Seasonal Designation (See Table)
- Dispersed Camping (See Table DC Information)
- Highways, US, State
- Other Public Roads
- FS Campground
- Motorized Trailhead
- Peaks
- Areas Open to Cross-Country Travel
- Forest or Unit Boundary
- National Forest System Lands
- Non-National Forest System Lands within the National Forest
- Political Boundary
- Wilderness Areas
- Township and Range Lines
- Section Lines
- Lakes and Rivers

N

0 0.25 0.5 1 1.5 2 Miles

EXPLANATION OF LEGEND ITEMS

Roads Open to Highway Legal Vehicles Only:

These roads are open only to motor vehicles licensed under State law for general operation on all public roads within the state.

Roads Open to All Vehicles:

These roads are open to all motor vehicles, including smaller off-highway vehicles that may not be licensed for highway use (but not to oversize or overweight vehicles under State traffic law).

Trails Open to All Vehicles:

These trails are open to all motor vehicles, including both highway legal and nonhighway legal vehicles.

Trails Open to Vehicles 50 inches or Less in Width:

Trails open only to motor vehicles less than 50 inches in width at the widest point on the vehicle.

Trails Open to Wheeled Vehicles 50" or less in Width:

These trails are open only to wheeled, motor vehicles less than 50 inches in width at the widest point on the vehicle.

Special Vehicle Designation:

This symbol indicates the road or trail is open to classes of vehicles other than those listed above. Refer to the Seasonal and Special Designation Table for further instructions.

Seasonal Designation:

This symbol, used in conjunction with one of the other road or trail symbols, indicates that the road or trail is open only during certain portions of the year. Refer to Seasonal and Special Designation Table for further instructions.

Dispersed Camping:

This symbol is used along with a designated road or trail to indicate limited cross-country motor vehicle use within a specific distance of that route, solely for the purpose of dispersed camping. The dots indicate where this activity is permitted. They may be on the left, right, or both sides of the route. Refer to the Dispersed Camping Table for specifics.

Other Public Roads and Trails:
Highways, U.S., State
Other Public Roads

These symbols are used to show routes the Forest Service does not have jurisdiction over and has not designated for motorized use. These symbols are part of the reference layers showing connections to towns and cities outside the forest boundary.

Motorized Trail Access:

M

This symbol indicates a trailhead for access to a motorized route. Not all motorized routes have trailheads and those that do may range from primitive to developed.

Areas Open to Cross Country Travel:

These are areas on National Forest System land that allow cross-country travel by motorized vehicles. Specific vehicle classes and seasonal designations may be indicated in the Seasonal and Special Designation Table.

FOREST SERVICE U.S. DEPARTMENT OF AGRICULTURE

treadlightly! LEAVING A GOOD IMPRESSION

Travel and recreate with minimum impact.

Respect the environment and the rights of others.

Educate yourself. Plan and prepare before you go.

Allow for future use of the outdoors by leaving it better than you found it.

Discover the rewards of responsible recreation.

For more information on Tread Lightly!, go to www.treadlightly.org or call 1-800-966-9900.

FS-873-601

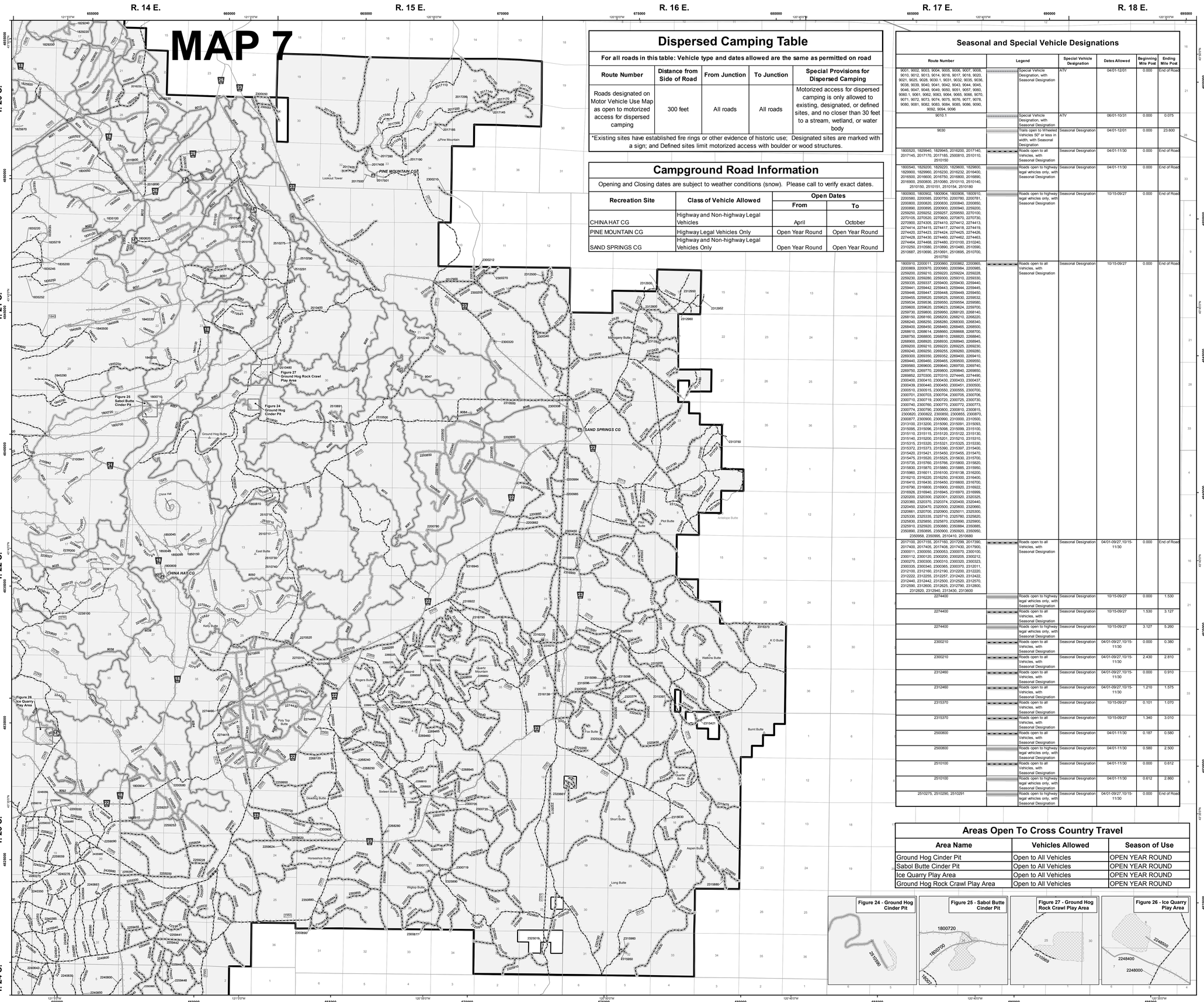

Albers Projection
North American Datum of 1983 (NAD 83)
Universal Transverse Mercator, zone 10N

Dispersed Camping Table

For all roads in this table: Vehicle type and dates allowed are the same as permitted on road

Route Number	Distance from Side of Road	From Junction	To Junction	Special Provisions for Dispersed Camping
Roads designated on Motor Vehicle Use Map as open to motorized access for dispersed camping	300 feet	All roads	All roads	Motorized access for dispersed camping is only allowed to existing, designated, or defined sites, and no closer than 30 feet to a stream, wetland, or water body

*Existing sites have established fire rings or other evidence of historic use; Designated sites are marked with a sign; and Defined sites limit motorized access with boulder or wood structures.

Campground Road Information

Opening and Closing dates are subject to weather conditions (snow). Please call to verify exact dates.

Recreation Site	Class of Vehicle Allowed	Open Dates	
		From	To
CHINA HAT CG	Highway and Non-highway Legal Vehicles	April	October
PINE MOUNTAIN CG	Highway Legal Vehicles Only	Open Year Round	Open Year Round
SAND SPRINGS CG	Highway and Non-highway Legal Vehicles Only	Open Year Round	Open Year Round

Seasonal and Special Vehicle Designations

Route Number	Legend	Special Vehicle Designation	Dates Allowed	Beginning Mile Post	Ending Mile Post
9001, 9002, 9003, 9004, 9005, 9006, 9007, 9008, 9010, 9012, 9013, 9014, 9016, 9017, 9018, 9020, 9021, 9025, 9028, 9030.1, 9031, 9032, 9035, 9036, 9038, 9039, 9040, 9041, 9042, 9043, 9044, 9045, 9046, 9047, 9048, 9049, 9050, 9051, 9057, 9060, 9060.1, 9061, 9062, 9063, 9064, 9065, 9066, 9070, 9071, 9072, 9073, 9074, 9075, 9076, 9077, 9078, 9080, 9081, 9082, 9083, 9084, 9085, 9086, 9090, 9092, 9094, 9096	Special Vehicle Designation, with Seasonal Designation	ATV	04/01-12/01	0.000	End of Road
9010.1	Special Vehicle Designation, with Seasonal Designation	ATV	06/01-10/31	0.000	0.075
9030	Trails open to Wheeled Vehicles 50" or less in width, with Seasonal Designation	Seasonal Designation	04/01-12/01	0.000	23.600
1800520, 1829940, 1829945, 2016200, 2017140, 2017145, 2017170, 2017185, 2500810, 2510110, 2510150	Roads open to all Vehicles, with Seasonal Designation	Seasonal Designation	04/01-11/30	0.000	End of Road
1800540, 1829200, 1829220, 1829600, 1829800, 1829900, 1829960, 2016230, 2016232, 2016400, 2016500, 2016600, 2016750, 2016800, 2016890, 2016900, 2500800, 2510080, 2510110, 2510140, 2510150, 2510151, 2510154, 2510180	Roads open to highway legal vehicles only, with Seasonal Designation	Seasonal Designation	04/01-11/30	0.000	End of Road
1800900, 1800902, 1800904, 1800906, 1800910, 2200580, 2200585, 2200750, 2200780, 2200781, 2200800, 2200820, 2200830, 2200840, 2200850, 2200890, 2200895, 2200900, 2200940, 2259200, 2259250, 2259252, 2259257, 2259700, 2270100, 2270520, 2270600, 2270670, 2270730, 2270900, 2274305, 2274410, 2274412, 2274413, 2274414, 2274415, 2274417, 2274418, 2274419, 2274420, 2274423, 2274424, 2274425, 2274426, 2274428, 2274430, 2274440, 2274442, 2274443, 2274464, 2274468, 2274480, 2310100, 2310240, 2310250, 2310580, 2310590, 2510091, 2510100, 2510680, 2510690, 2510691, 2510695, 2510700, 2510750	Roads open to highway legal vehicles only, with Seasonal Designation	Seasonal Designation	10/15-09/27	0.000	End of Road
1800910, 2200011, 2200660, 2200662, 2200865, 2200869, 2200970, 2200980, 2200984, 2200985, 2259200, 2259210, 2259220, 2259224, 2259228, 2259230, 2259280, 2259300, 2259310, 2259330, 2259335, 2259337, 2259400, 2259430, 2259440, 2259441, 2259442, 2259443, 2259444, 2259445, 2259446, 2259447, 2259448, 2259449, 2259450, 2259455, 2259520, 2259525, 2259530, 2259532, 2259534, 2259536, 2259550, 2259554, 2259560, 2259600, 2259620, 2259623, 2259624, 2259700, 2259730, 2259800, 2259950, 2261100, 2261140, 2268150, 2268160, 2268200, 2268210, 2268220, 2268240, 2268250, 2268280, 2268300, 2268340, 2268400, 2268450, 2268460, 2268465, 2268500, 2268610, 2268614, 2268660, 2268668, 2268700, 2268750, 2268800, 2268810, 2268820, 2268840, 2268900, 2268920, 2268930, 2268940, 2268945, 2269200, 2269210, 2269220, 2269225, 2269230, 2269240, 2269250, 2269255, 2269260, 2269280, 2269300, 2269350, 2269352, 2269400, 2269410, 2269440, 2269440, 2269445, 2269450, 2269560, 2269600, 2269640, 2269700, 2269740, 2269750, 2269770, 2269800, 2269840, 2269850, 2269852, 2270300, 2270310, 2274410, 2274464, 2300400, 2300410, 2300430, 2300433, 2300437, 2300439, 2300440, 2300440, 2300450, 2300500, 2300510, 2300515, 2300550, 2300555, 2300700, 2300701, 2300703, 2300704, 2300705, 2300706, 2300710, 2300719, 2300720, 2300730, 2300732, 2300740, 2300760, 2300770, 2300772, 2300773, 2300774, 2300790, 2300810, 2300815, 2300820, 2300822, 2300850, 2300855, 2300870, 2300877, 2300900, 2300990, 2310000, 2310500, 2313100, 2313200, 2315090, 2315091, 2315500, 2315506, 2315508, 2315509, 2315100, 2315110, 2315115, 2315120, 2315140, 2315141, 2315140, 2315200, 2315201, 2315210, 2315310, 2315315, 2315320, 2315321, 2315325, 2315330, 2315372, 2315373, 2315390, 2315397, 2315400, 2315420, 2315421, 2315450, 2315455, 2315470, 2315475, 2315520, 2315525, 2315700, 2315735, 2315760, 2315766, 2315800, 2315820, 2315830, 2315870, 2315880, 2315890, 2315895, 2315960, 2316011, 2316100, 2316138, 2316200, 2316210, 2316220, 2316250, 2316300, 2316400, 2316410, 2316430, 2316450, 2316500, 2316700, 2316790, 2316800, 2316900, 2316920, 2316922, 2316930, 2316940, 2316970, 2316998, 2316999, 2320200, 2320300, 2320301, 2320320, 2320325, 2320360, 2320370, 2320374, 2320400, 2320440, 2320450, 2320470, 2320500, 2320600, 2320660, 2320661, 2320700, 2320900, 2325011, 2325300, 2325330, 2325335, 2325710, 2325780, 2325810, 2325830, 2325850, 2325870, 2325890, 2325900, 2325910, 2325920, 2350880, 2350884, 2350885, 2350890, 2350895, 2350900, 2350920, 2350950, 2350956, 2350995, 2510410, 2510960	Roads open to all Vehicles, with Seasonal Designation	Seasonal Designation	10/15-09/27	0.000	End of Road
2017100, 2017155, 2017160, 2017299, 2017390, 2017400, 2017408, 2017430, 2017900, 2300011, 2300050, 2300053, 2300070, 2300100, 2300112, 2300120, 2300200, 2300205, 2300212, 2300270, 2300300, 2300310, 2300320, 2300323, 2300335, 2300340, 2300365, 2300370, 2312011, 2312100, 2312190, 2312200, 2312220, 2312222, 2312255, 2312257, 2312420, 2312422, 2312440, 2312442, 2312500, 2312520, 2312570, 2312590, 2312600, 2312625, 2312700, 2312800, 2312820, 2312940, 2313430, 2313600	Roads open to all Vehicles, with Seasonal Designation	Seasonal Designation	04/01-09/27,10/15-11/30	0.000	End of Road
2274400	Roads open to highway legal vehicles only, with Seasonal Designation	Seasonal Designation	10/15-09/27	0.000	1.530
2274400	Roads open to all Vehicles, with Seasonal Designation	Seasonal Designation	10/15-09/27	1.530	3.127
2274400	Roads open to highway legal vehicles only, with Seasonal Designation	Seasonal Designation	10/15-09/27	3.127	5.260
2300210	Roads open to all Vehicles, with Seasonal Designation	Seasonal Designation	04/01-09/27,10/15-11/30	0.000	0.380
2300210	Roads open to all Vehicles, with Seasonal Designation	Seasonal Designation	04/01-09/27,10/15-11/30	2.430	2.810
2312460	Roads open to all Vehicles, with Seasonal Designation	Seasonal Designation	04/01-09/27,10/15-11/30	0.000	0.910
2312460	Roads open to all Vehicles, with Seasonal Designation	Seasonal Designation	04/01-09/27,10/15-11/30	1.210	1.575
2315370	Roads open to all Vehicles, with Seasonal Designation	Seasonal Designation	10/15-09/27	0.101	1.070
2315370	Roads open to all Vehicles, with Seasonal Designation	Seasonal Designation	10/15-09/27	1.340	3.010
2500800	Roads open to all Vehicles, with Seasonal Designation	Seasonal Designation	04/01-11/30	0.187	0.580
2500800	Roads open to highway legal vehicles only, with Seasonal Designation	Seasonal Designation	04/01-11/30	0.580	2.500
2510100	Roads open to all Vehicles, with Seasonal Designation	Seasonal Designation	04/01-11/30	0.000	0.612
2510100	Roads open to highway legal vehicles only, with Seasonal Designation	Seasonal Designation	04/01-11/30	0.612	2.860
2510275, 2510290, 2510291	Roads open to highway legal vehicles only, with Seasonal Designation	Seasonal Designation	04/01-09/27,10/15-11/30	0.000	End of Road

Areas Open To Cross Country Travel

Area Name	Vehicles Allowed	Season of Use
Ground Hog Cinder Pit	Open to All Vehicles	OPEN YEAR ROUND
Sabol Butte Cinder Pit	Open to All Vehicles	OPEN YEAR ROUND
Ice Quarry Play Area	Open to All Vehicles	OPEN YEAR ROUND
Ground Hog Rock Crawl Play Area	Open to All Vehicles	OPEN YEAR ROUND