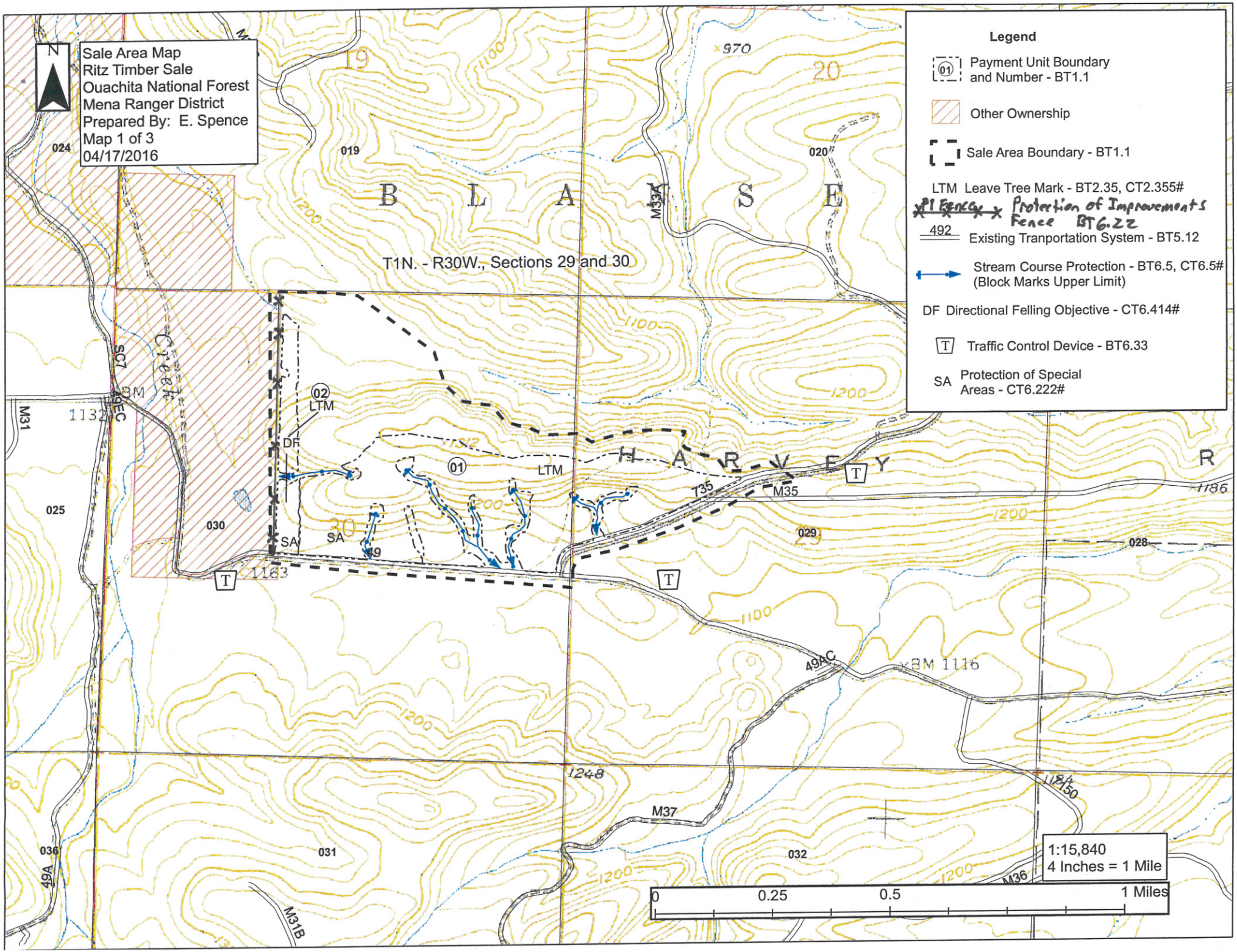

Sale Area Map
Ritz Timber Sale
Ouachita National Forest
Mena Ranger District
Prepared By: E. Spence
Map 1 of 3
04/17/2016
N
Legend
Payment Unit Boundary and Number - BT1.1
Other Ownership
Sale Area Boundary - BT1.1
LTM Leave Tree Mark - BT2.35, CT2.355#
P1 Fence Protection of Improvements Fence BT6.22
492 Existing Tranportation System - BT5.12
Stream Course Protection - BT6.5, CT6.5# (Block Marks Upper Limit)
DF Directional Felling Objective - CT6.414#
T Traffic Control Device - BT6.33
SA Protection of Special Areas - CT6.222#
T1N. - R30W., Sections 29 and 30
B L A N S E
H A R V E Y
Creek
LTM
DF
SA
M35
M37
M31
M31B
M33A
M36
49AC
49A
SC7
BM 1116
1:15,840
4 Inches = 1 Mile
0
0.25
0.5
1 Miles

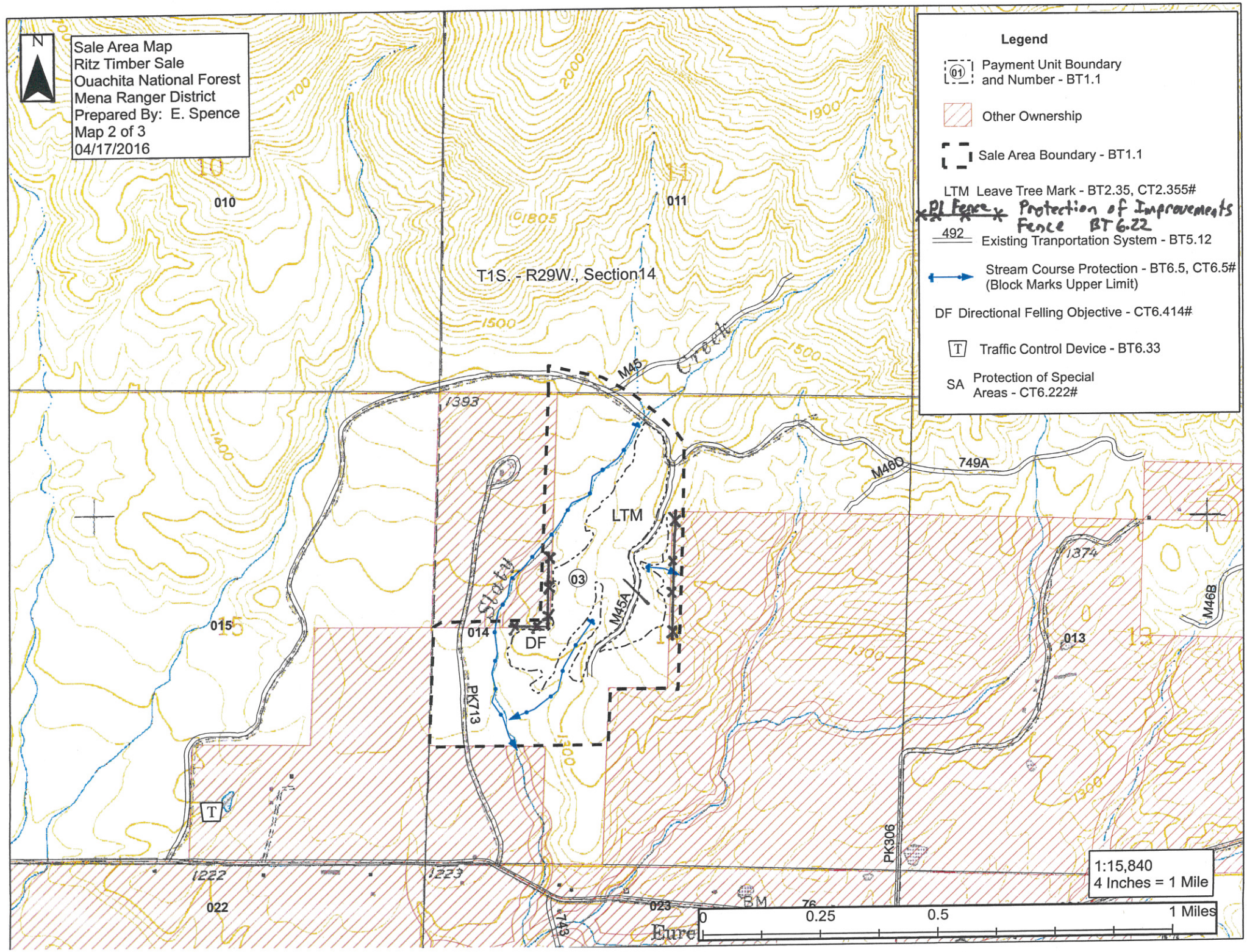

Sale Area Map
Ritz Timber Sale
Ouachita National Forest
Mena Ranger District
Prepared By: E. Spence
Map 2 of 3
04/17/2016
N
Legend
Payment Unit Boundary and Number - BT1.1
Other Ownership
Sale Area Boundary - BT1.1
LTM Leave Tree Mark - BT2.35, CT2.355#
Pl Fence Protection of Improvements Fence BT 6.22
492 Existing Tranportation System - BT5.12
Stream Course Protection - BT6.5, CT6.5# (Block Marks Upper Limit)
DF Directional Felling Objective - CT6.414#
T Traffic Control Device - BT6.33
SA Protection of Special Areas - CT6.222#
T1S. - R29W., Section14
010
011
015
014
013
022
023
LTM
DF
03
M45
M45A
M46D
M46B
749A
PK713
PK306
Slaty Creek
1:15,840
4 Inches = 1 Mile
0
0.25
0.5
1 Miles

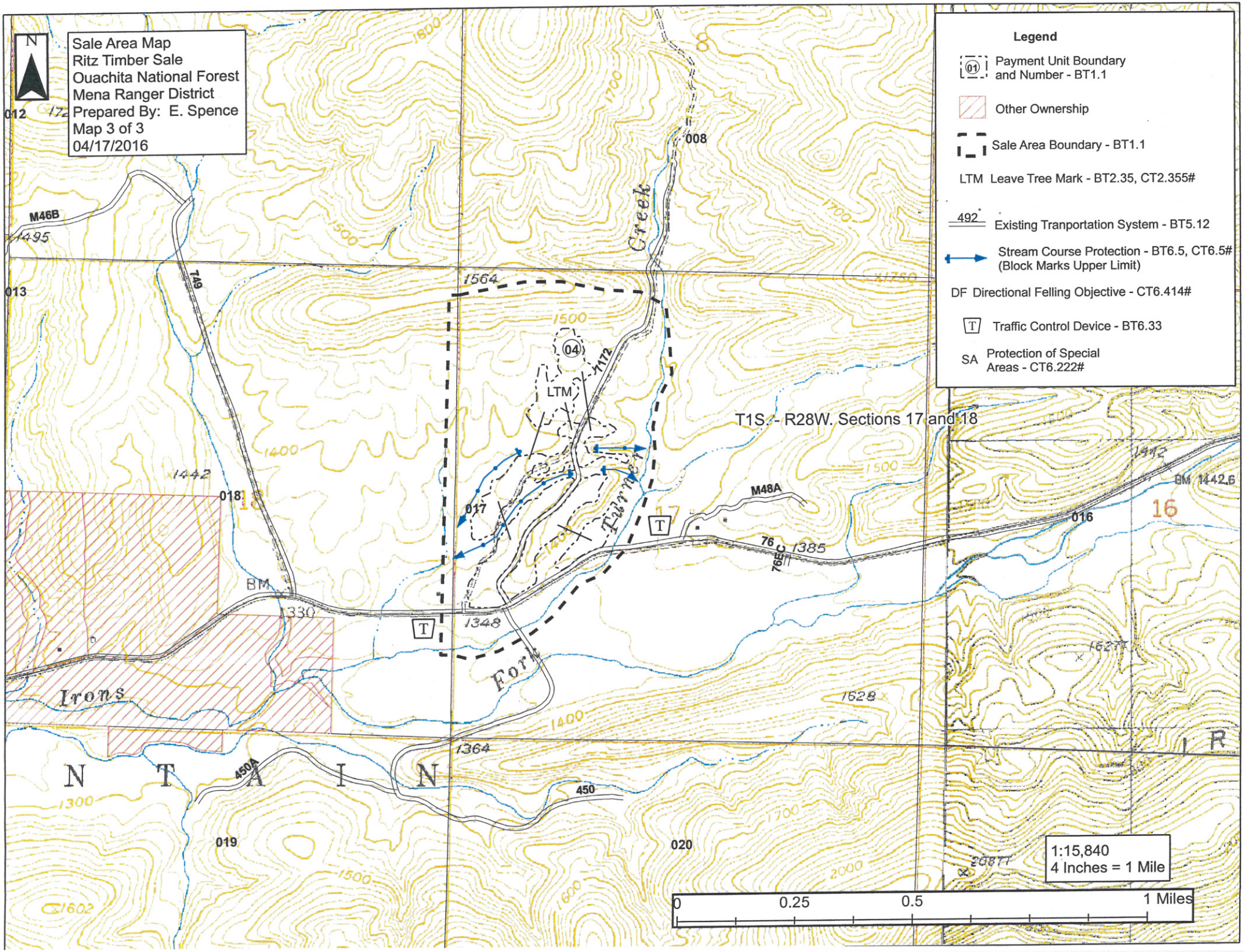

Sale Area Map
Ritz Timber Sale
Ouachita National Forest
Mena Ranger District
Prepared By: E. Spence
Map 3 of 3
04/17/2016
Legend
Payment Unit Boundary and Number - BT1.1
Other Ownership
Sale Area Boundary - BT1.1
LTM Leave Tree Mark - BT2.35, CT2.355#
492 Existing Tranportation System - BT5.12
Stream Course Protection - BT6.5, CT6.5# (Block Marks Upper Limit)
DF Directional Felling Objective - CT6.414#
Traffic Control Device - BT6.33
SA Protection of Special Areas - CT6.222#
T1S. - R28W. Sections 17 and 18
1:15,840
4 Inches = 1 Mile
0 0.25 0.5 1 Miles
Irons Fork
Turner Creek
M46B
M48A
LTM