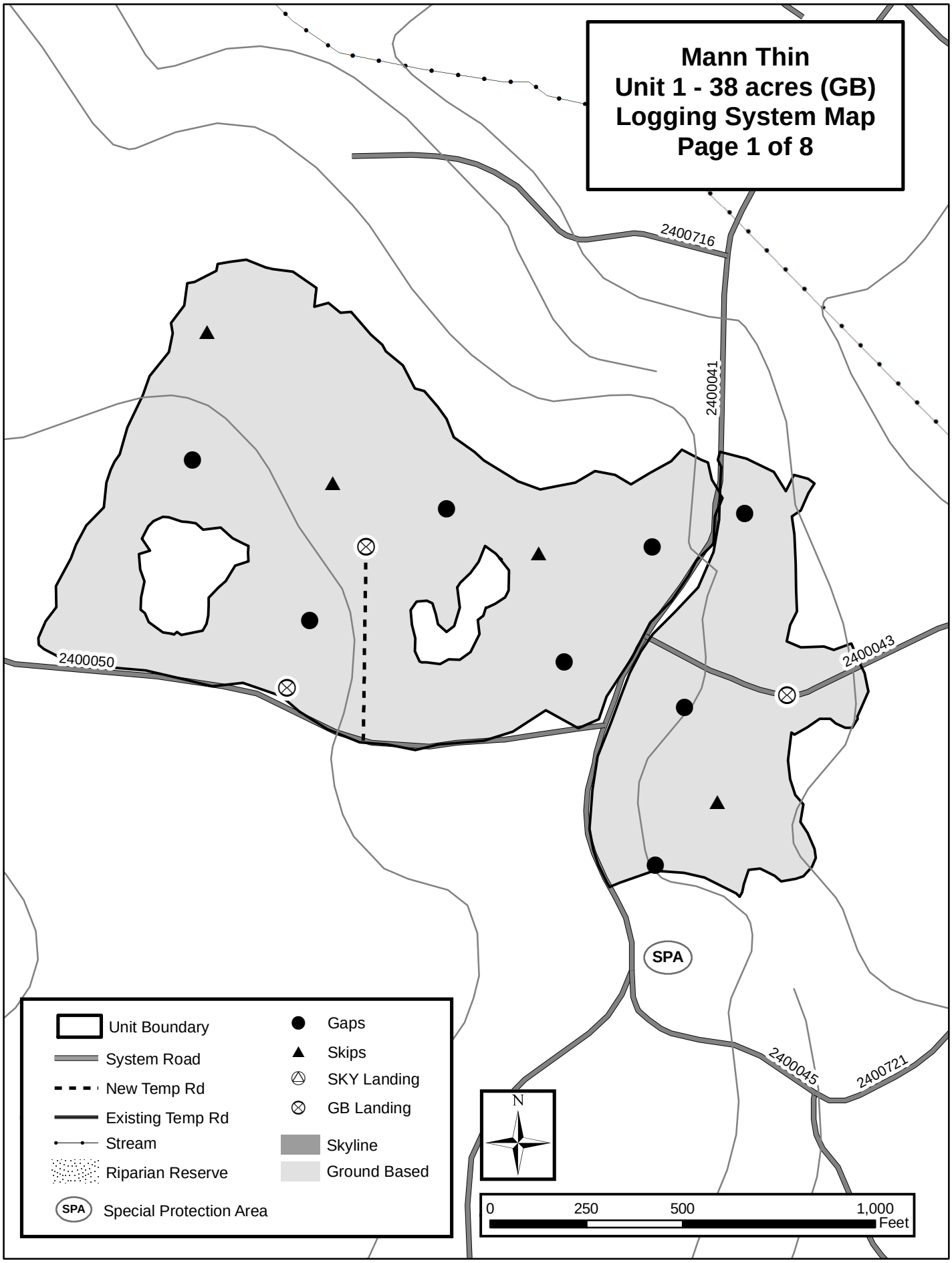
Mann Thin
Unit 1 - 38 acres (GB)
Logging System Map
Page 1 of 8
2400716
2400041
2400050
2400043
2400045
2400721
SPA
Unit Boundary
System Road
New Temp Rd
Existing Temp Rd
Stream
Riparian Reserve
Special Protection Area
Gaps
Skips
SKY Landing
GB Landing
Skyline
Ground Based
N
0
250
500
1,000
Feet

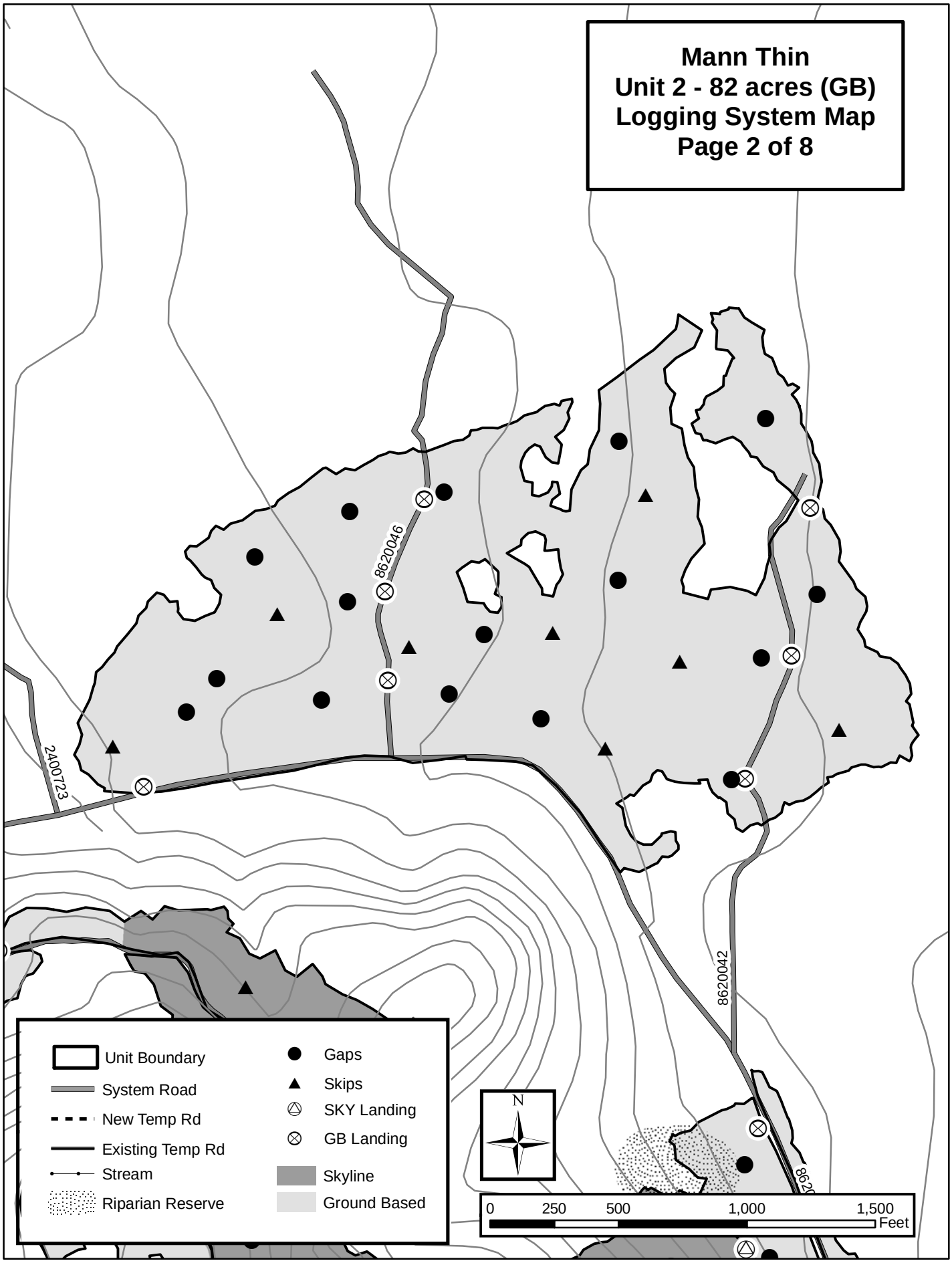
Mann Thin
Unit 2 - 82 acres (GB)
Logging System Map
Page 2 of 8
8620046
2400723
8620042
Unit Boundary
System Road
New Temp Rd
Existing Temp Rd
Stream
Riparian Reserve
Gaps
Skips
SKY Landing
GB Landing
Skyline
Ground Based
N
0
250
500
1,000
1,500
Feet

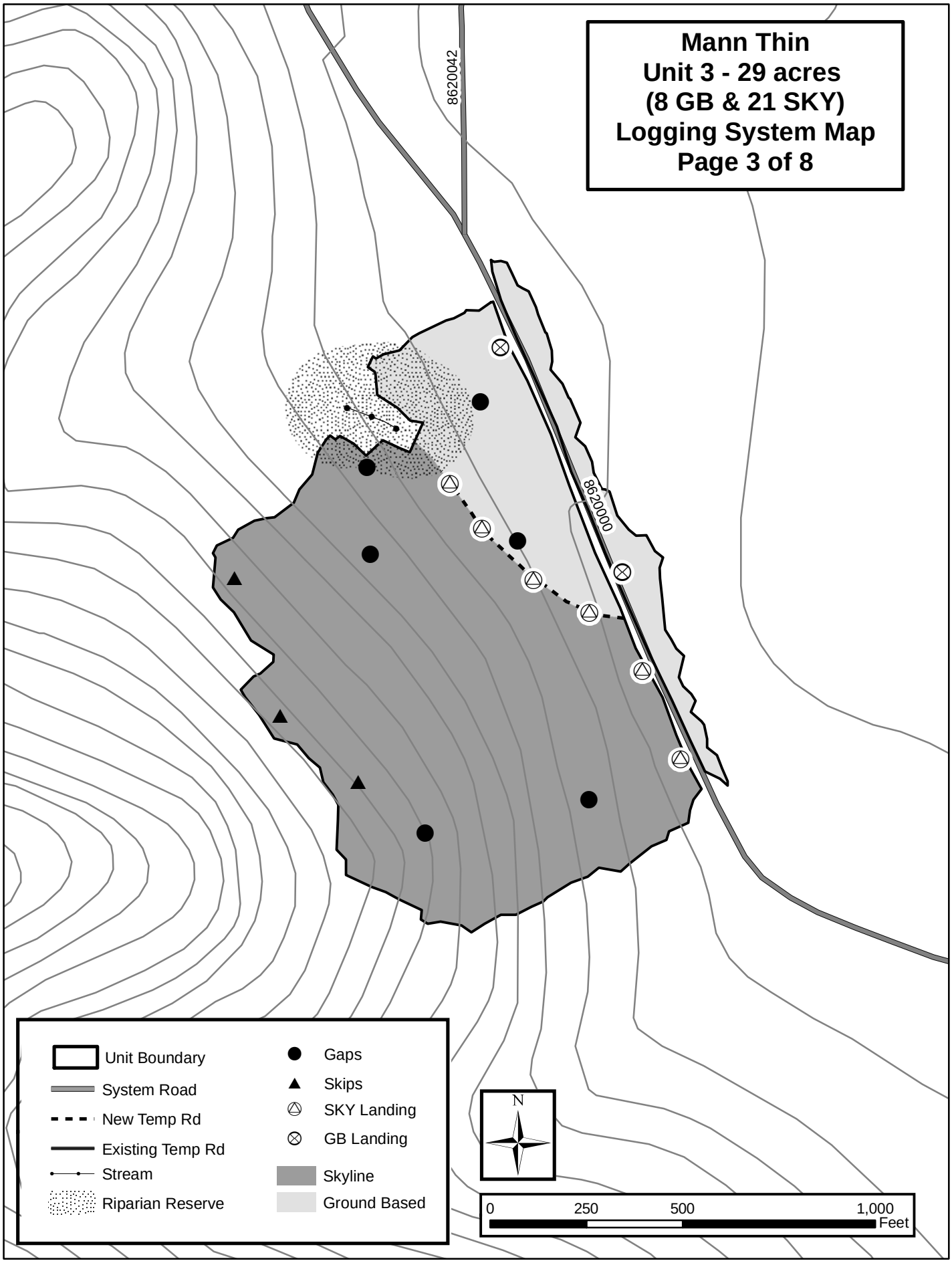
Mann Thin
Unit 3 - 29 acres
(8 GB & 21 SKY)
Logging System Map
Page 3 of 8
8620042
8620000
Unit Boundary
System Road
New Temp Rd
Existing Temp Rd
Stream
Riparian Reserve
Gaps
Skips
SKY Landing
GB Landing
Skyline
Ground Based
N
0
250
500
1,000
Feet

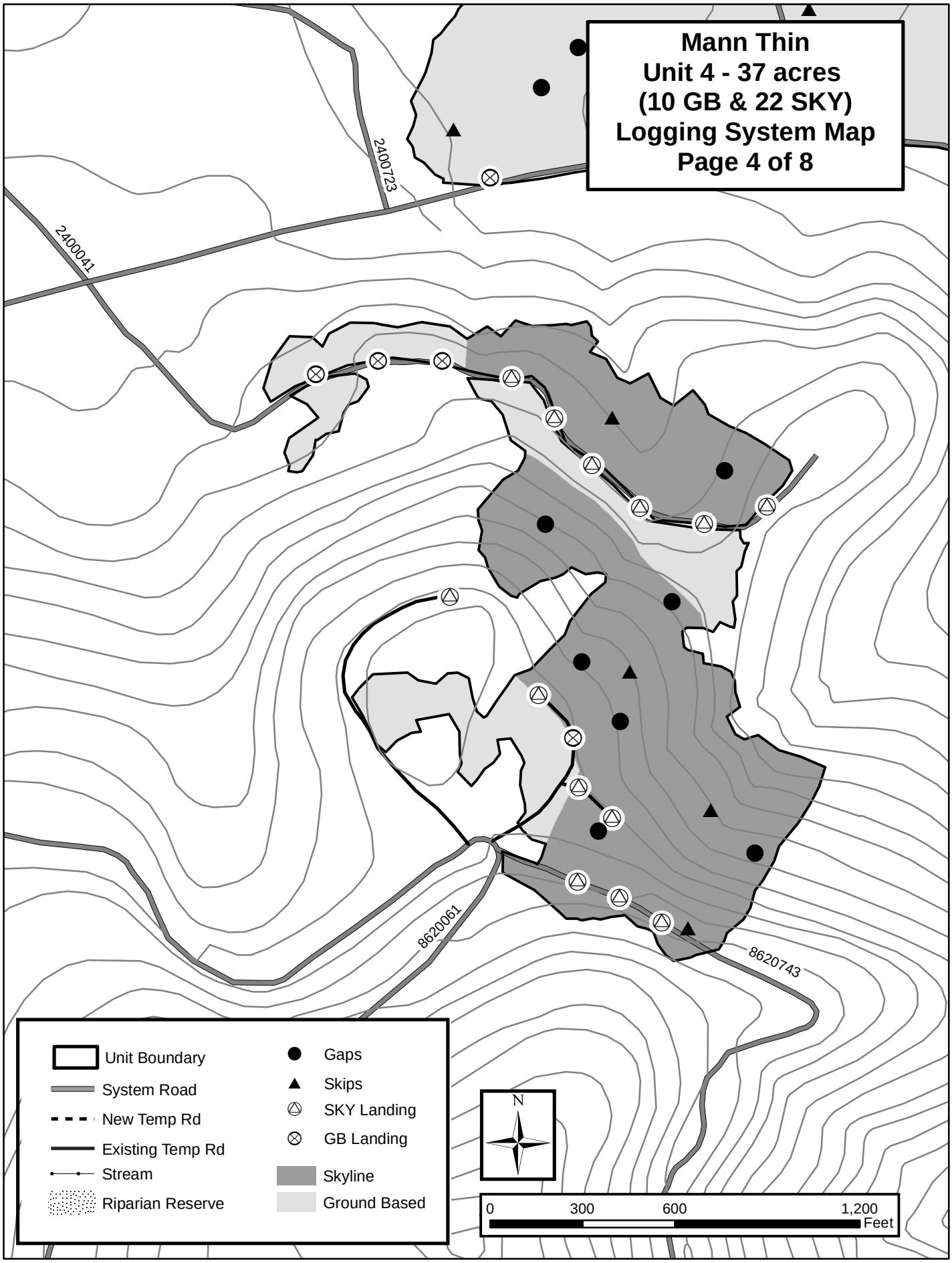
Mann Thin
Unit 4 - 37 acres
(10 GB & 22 SKY)
Logging System Map
Page 4 of 8
2400723
2400041
8620061
8620743
Unit Boundary
System Road
New Temp Rd
Existing Temp Rd
Stream
Riparian Reserve
Gaps
Skips
SKY Landing
GB Landing
Skyline
Ground Based
N
0
300
600
1,200
Feet

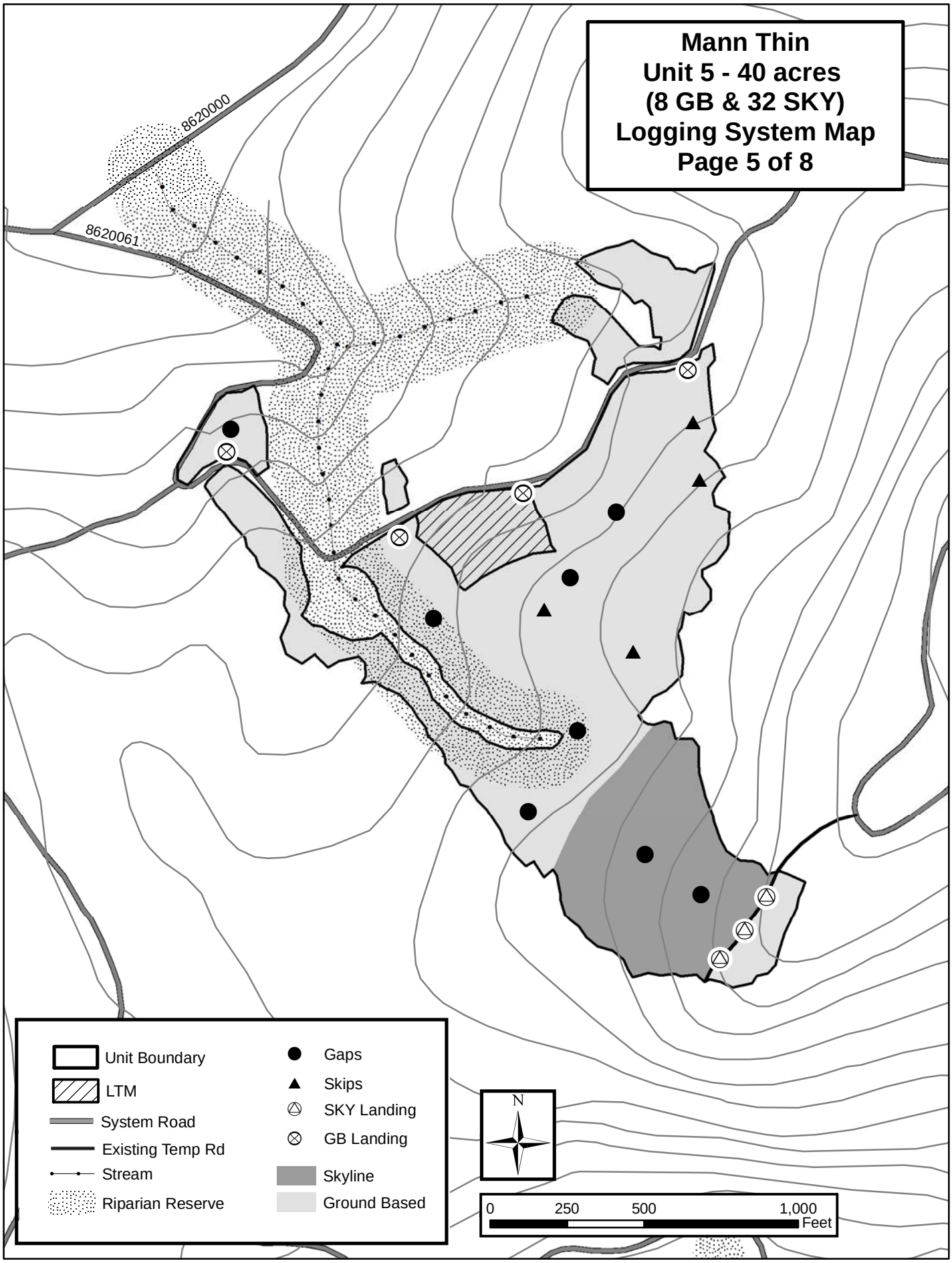
Mann Thin
Unit 5 - 40 acres
(8 GB & 32 SKY)
Logging System Map
Page 5 of 8
8620000
8620061
Unit Boundary
LTM
System Road
Existing Temp Rd
Stream
Riparian Reserve
Gaps
Skips
SKY Landing
GB Landing
Skyline
Ground Based
N
0
250
500
1,000
Feet

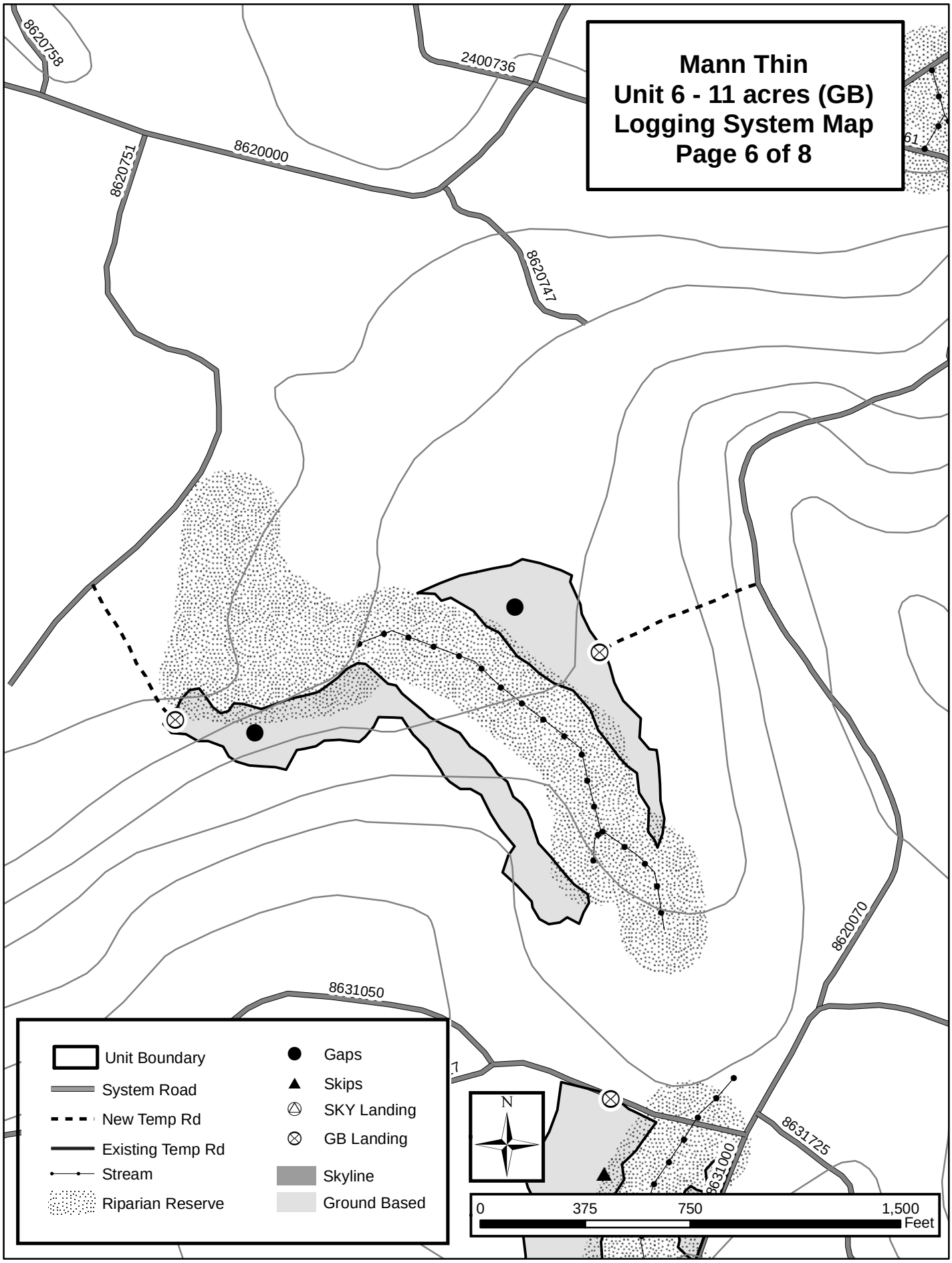
Mann Thin
Unit 6 - 11 acres (GB)
Logging System Map
Page 6 of 8
8620758
2400736
8620751
8620000
8620747
8620070
8631050
8631725
8631000
Unit Boundary
System Road
New Temp Rd
Existing Temp Rd
Stream
Riparian Reserve
Gaps
Skips
SKY Landing
GB Landing
Skyline
Ground Based
N
0
375
750
1,500
Feet

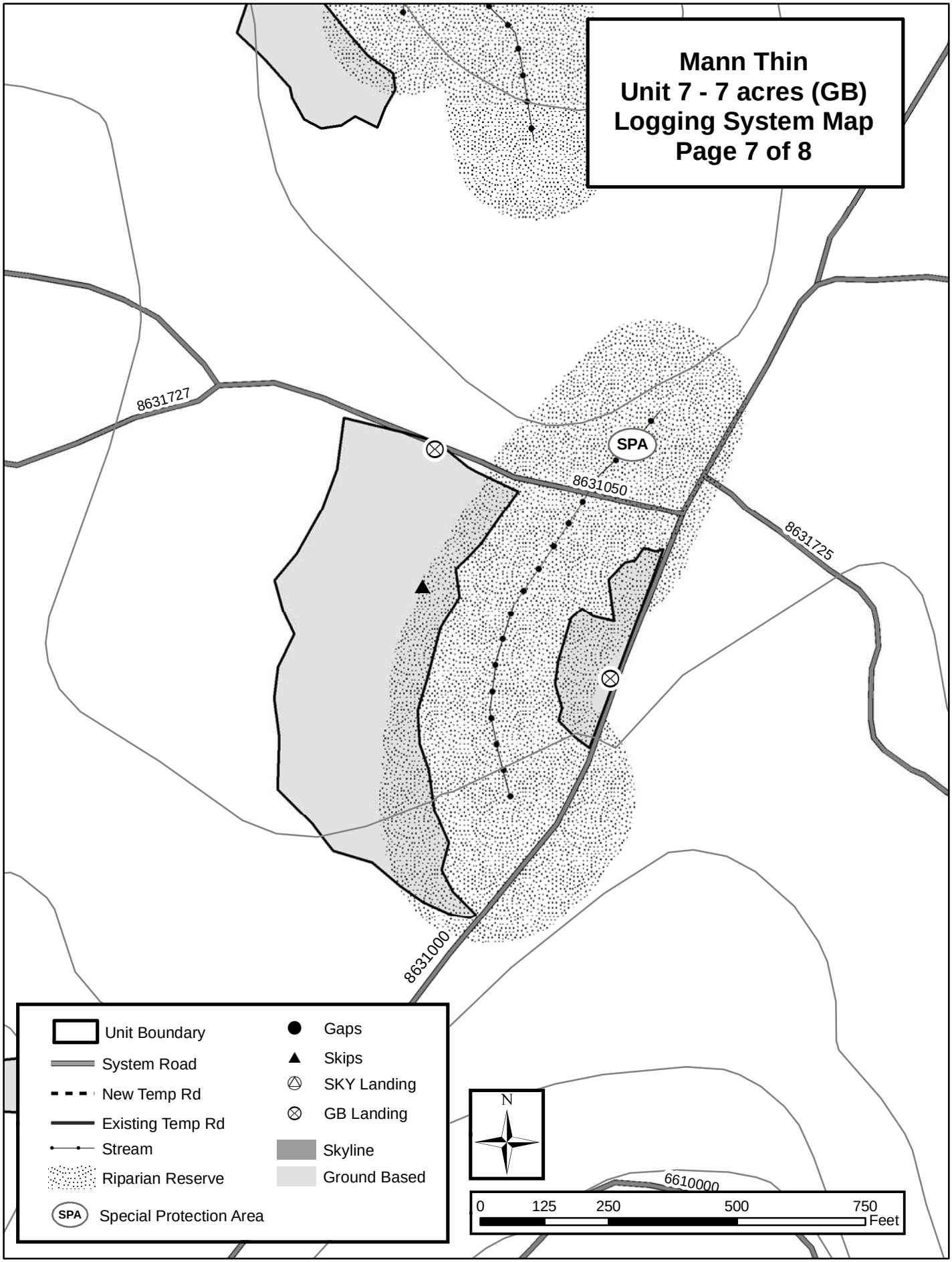
Mann Thin
Unit 7 - 7 acres (GB)
Logging System Map
Page 7 of 8
8631727
SPA
8631050
8631725
8631000
6610000
Unit Boundary
System Road
New Temp Rd
Existing Temp Rd
Stream
Riparian Reserve
SPA
Special Protection Area
Gaps
Skips
SKY Landing
GB Landing
Skyline
Ground Based
N
0
125
250
500
750
Feet

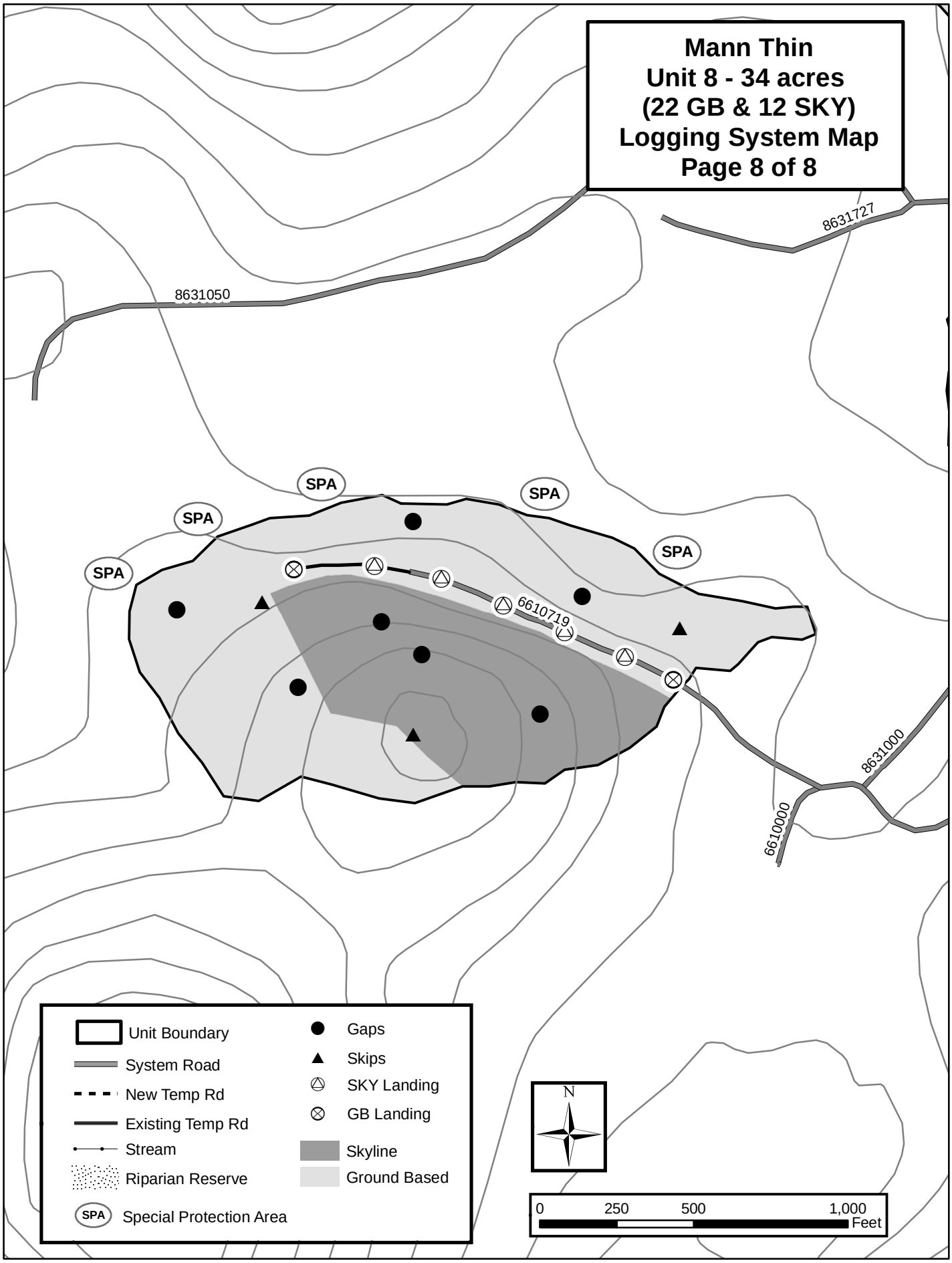
Mann Thin
Unit 8 - 34 acres
(22 GB & 12 SKY)
Logging System Map
Page 8 of 8
8631727
8631050
SPA
SPA
SPA
SPA
SPA
6610719
8631000
6610000
Unit Boundary
System Road
New Temp Rd
Existing Temp Rd
Stream
Riparian Reserve
SPA Special Protection Area
Gaps
Skips
SKY Landing
GB Landing
Skyline
Ground Based
N
0
250
500
1,000
Feet