Motor Vehicle Use Map Routt National Forest

Yampa District



America's Great Outdoors

Colorado JAN 1 2016 Forest Service United States Department of Agriculture

PURPOSE AND CONTENTS OF THIS MAP

The designations shown on this motor vehicle use map (MVUM) were made by the responsible official pursuant to 36 CFR 212.51; are effective as of the date on the front cover of this MVUM; and will remain in effect until superceded by next year's MVUM.

Forest Supervisor, Routt National Forest

It is the responsibility of the user to acquire the current MVUM. This MVUM shows the National Forest System roads, National Forest System trails, and the areas on National Forest System lands in the Routt National Forest that are designated for motor vehicle use pursuant to 36 CFR 212.51. This MVUM also identifies the vehicle classes allowed on each route and in each area; and any seasonal restrictions that apply on those routes and in those areas.

Designation of a road, trail, or area for motor vehicle use by a particular class of vehicle under 36 CFR 212.51 should not be interpreted as encouraging or inviting use or implying that the road, trail or area is passable, actively maintained, or safe for travel. Motor vehicle designations include parking along designated routes and at facilities associated with designated routes when it is safe to do so and when not causing damage to National Forest System resources. Seasonal weather conditions and natural events may render designated roads and trails impassable for extended periods. Designated areas may contain dangerous or impassable terrain. Many designated roads and trails may be passable only by high-clearance vehicles or four-wheel-drive vehicles. Maintenance of designated roads and trails will depend on available resources, and many may receive little maintenance.

This motor vehicle use map identifies those roads, trails, and areas designated for the motor vehicle use under 36 CFR 212.51 for the purpose of enforcing the prohibition at 36 CFR 261.13. This is a limited purpose. The other public roads are shown for information and navigation purposes only and are not subject to designation under the Forest Service travel management regulation.

These designations apply only to National Forest System roads, National Forest System trails, and areas on National Forest System lands.

Legend

- Roads Open to Highway Legal Vehicles
- Roads Open to All Vehicles
- Trails Open to Vehicles 50" or Less in Width
- Trails Open to Motorcycles Only
- Seasonal Designation (See Table)
- Dispersed Camping (See Table)
- Highways, US, State
- Other Public Roads
- Milepost Marker
- Mountain Peaks
- FS Campground
- Motorized Trailhead
- Information Site
- Forest or Unit Boundary
- National Forest System Lands
- Non-National Forest System Lands within the National Forest
- Wilderness Areas
- Lakes and Rivers
- Township and Range Lines
- Section Lines

N

1:126,720

1/2 inch = 1 mile

0 1 2 3 4 5 Miles

VICINITY MAP

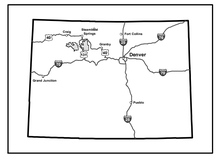

INFORMATION SOURCES

Medicine Bow - Routt National Forests
Thunder Basin National Grassland
Headquarters
2468 Jackson Street
Laramie, WY 82070
Phone: (307) 745-2300

Yampa Ranger District
300 Roselawn
Yampa, CO 80483
Phone: (970) 638-4516

Website: www.fs.fed.us/r2/mbr

In case of emergency, Dial 911

PROHIBITIONS

It is prohibited to possess or operate a motor vehicle on National Forest System lands on the Routt National Forest other than in accordance with these designations (36 CFR 261.13)

Violators of 36 CFR 261.13 are subject to a fine of up to $5,000, imprisonment for up to 6 months, or both (18 U.S.C. 3571(e)).This prohibition applies regardless of the presence or absence of signs.

This map does not display nonmotorized uses, over-snow vehicle uses, or other facilities and attractions on the Routt National Forest. Obtain forest visitor information from the local national forest office.

Designated roads, trails and areas may also be subject to temporary, emergency closures. As a visitor, you must comply with signs notifying you of such restrictions. A national forest may issue an order to close a road, trail or area on a temporary basis to protect the life, health, or safety of forest visitors or the natural or cultural resources in these areas. Such temporary and/or emergency closures are consistent with the Travel Management Rule (36 CFR 212.52 (b), 36 CFR 261 subpart B).

The designation "road or trail open to all motor vehicles" does not supersede State traffic law.

OPERATOR RESPONSIBILITIES

Operating a motor vehicle on National Forest System roads, National Forest System trails, and in areas on National Forest System lands carries a greater responsibility than operating that vehicle in a city or other developed setting. Not only must you know and follow all applicable traffic laws, you need to show concern for the environment as well as other forest users. The misuse of motor vehicles can lead to the temporary or permanent closure of any designated road, trail, or area. As a motor vehicle operator, you are also subject to State traffic law, including State requirements for licensing, registration, and operation of the vehicle in question.

Motor vehicle use, especially off-highway vehicle use, involves inherent risks that may cause property damage, serious injury, and possibly death to participants. Drive cautiously and anticipate rough surfaces and features, such as snow, mud, vegetation, and water crossings common to remote driving conditions. By your participation, you voluntarily assume full responsibility for these damages, risks, and dangers. Take care at all times to protect yourself and those under your responsibility.

Much of the Routt National Forest is remote. Medical assistance may not be readily available. Cellular telephones do not work in many areas of the Routt National Forest. Take adequate food, water, first-aid supplies, and other equipment appropriate for the conditions and expected weather.

ALWAYS REMEMBER TO RESPECT PRIVATE LAND! PROTECT YOUR PRIVILEGE. STAY ON DESIGNATED ROADS AND TRAILS AND IN DESIGNATED AREAS.

Read and understand this map in its entirety. If you have questions, please contact the Routt National Forest for clarification.

As a motor vehicle operator on a National Forest System road, trail, or area you must comply with this map, as well as all Federal, State, and local laws and regulations. Compliance with these rules is your responsibility.

treadlightly! LEAVING A GOOD IMPRESSION

Travel and recreate with minimum impact.

Respect the environment and the rights of others.

Educate yourself plan and prepare before you go.

Allow for future use of the outdoors by leaving it better than you found it.

Discover the rewards of responsible recreation.

For more information on Tread Lightly!, go to www.treadlightly.org or call 1-800-966-9900.

EXPLANATION OF LEGEND ITEMS

Roads Open to Highway Legal Vehicles Only:

These roads are open only to motor vehicles licensed under State law for general operation on all public roads within the state.

Roads Open to All Vehicles:

These roads are open to all motor vehicles, including smaller off-highway vehicles that may not be licensed for highway use (but not to oversize or overweight vehicles under State traffic law).

Trails Open to Vehicles 50 inches or Less in Width:

Trails open only to motor vehicles less than 50 inches in width at the widest point on the vehicle.

Trails Open to Motorcycles Only:

These trails are open only to motorcycles. Sidecars are not permitted.

Seasonal Designation:

This symbol, used in conjunction with one of the other road or trail symbols, indicates that the road or trail is open only during certain portions of the year. Refer to Seasonal and Special Designation Table for further instructions.

Dispersed Camping/Game Retrieval:

This symbol is used along with a designated road or trail to indicate limited cross-country motor vehicle use within a specific distance of that route, solely for the purpose of dispersed camping and/or game retrieval. The dots indicate where this activity is permitted. They may be on the left, right, or both sides of the route. Refer to the Dispersed Camping/Game Retrieval Table for specifics.

Other Public Roads and Trails:
Highways, U.S., State
Other Public Roads

These symbols are used to show routes the Forest Service does not have jurisdiction over and has not designated for motorized use. These symbols are part of the reference layers showing connections to towns and cities outside the forest boundary.

Milepost Marker:

This symbol is used to display the beginning and ending mileposts of a road that has a change in the designation but not the symbology.

Motorized Trail Access:

This symbol indicates a trailhead for access to a motorized route. Not all motorized routes have trailheads and those that do may range from primitive to developed.

Seasonal Designations

Route Number	Legend	Dates Allowed	Beginning Mile Post	Ending Mile Post
60	Roads open to all Vehicles, with Seasonal Designation	06/15 - 12/01	3.04	6.60
60	Roads open to all Vehicles, with Seasonal Designation	07/01 - 12/01	6.60	15.00
60.2A	Roads open to all Vehicles, with Seasonal Designation	07/01 - 12/01	Entire	Length
131	Roads open to all Vehicles, with Seasonal Designation	09/13 - 12/15	0.90	3.90
251, 251.1A, 251.1B	Roads open to all Vehicles, with Seasonal Designation	07/01 - 12/01	Entire	Length
291, 301, 301.1A, 301.1B 302, 302.1A, 302.1B, 302.1C, 303, 303.2A, 303.2B, 303.2C, 303.2D, 306, 306.1A, 306.1B	Roads open to all Vehicles, with Seasonal Designation	07/01 - 12/01	Entire	Length
310, 310.1A	Roads open to all Vehicles, with Seasonal Designation	07/15 - 12/01	Entire	Length
311	Roads open to all Vehicles, with Seasonal Designation	07/01 - 12/01	Entire	Length
314	Roads open to all Vehicles, with Seasonal Designation	06/15 - 12/01	0.80	3.97
315.1A	Roads open to all Vehicles, with Seasonal Designation	06/15 - 12/01	Entire	Length
900	Roads open to highway legal vehicles only, with Seasonal Designation	06/15 - 12/15	11.30	17.26
906	Roads open to all Vehicles, with Seasonal Designation	06/15 - 12/15	0.00	0.61
910	Roads open to all Vehicles, with Seasonal Designation	06/15 - 12/15	0.00	4.73
910.1B, 910.1C, 915, 915.1A, 915.1E	Roads open to all Vehicles, with Seasonal Designation	06/15 - 12/15	Entire	Length
915.1B	Roads open to all Vehicles, with Seasonal Designation	06/15 - 12/15	0.00	0.40
915.1D	Roads open to all Vehicles, with Seasonal Designation	06/15 - 12/15	0.00	0.30

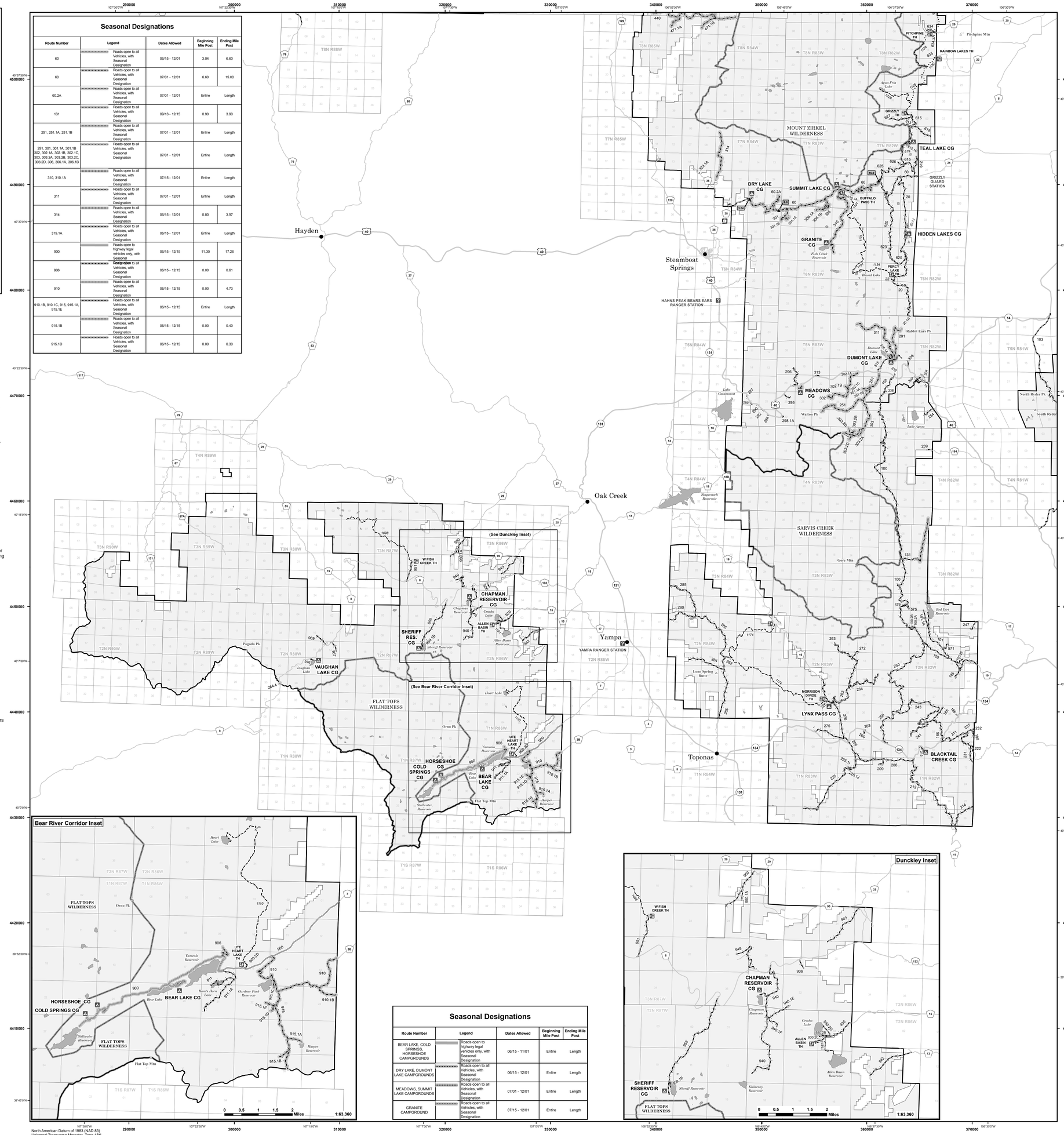

Seasonal Designations

Route Number	Legend	Dates Allowed	Beginning Mile Post	Ending Mile Post
BEAR LAKE, COLD SPRINGS, HORSESHOE CAMPGROUNDS	Roads open to highway legal vehicles only, with Seasonal Designation	06/15 - 11/01	Entire	Length
DRY LAKE, DUMONT LAKE CAMPGROUNDS	Roads open to all Vehicles, with Seasonal Designation	06/15 - 12/01	Entire	Length
MEADOWS, SUMMIT LAKE CAMPGROUNDS	Roads open to all Vehicles, with Seasonal Designation	07/01 - 12/01	Entire	Length
GRANITE CAMPGROUND	Roads open to all Vehicles, with Seasonal Designation	07/15 - 12/01	Entire	Length

North American Datum of 1983 (NAD 83)
Universal Transverse Mercator, Zone 13N

DISPERSED CAMPING

Motor vehicle use off of designated roads for the purpose of dispersed camping is permitted for up to 300 feet from the centerline of the road, allowing the same vehicles as the road allows and the same season as the road is open. This applies to the following roads:

20, 20.1H, 20.1J, 22, 60, 60.2A, 100, 100.2A, 100.2B, 100.2E, 101, 101.1A, 103, 131, 185, 186, 198
206, 209, 211, 212, 214, 222, 225, 225.1I, 225.1J, 226, 231, 232, 237, 238, 239, 241, 243, 247, 250, 251, 251.1A, 251.1B, 254, 263, 264, 268, 269, 270, 272, 275, 280, 282, 284, 284.4, 285, 287, 289, 290, 291, 292, 294, 295, 296, 298.1A
301, 301.1A, 301.1B, 302, 302.1A, 302.1B, 302.1C, 303, 303.2A, 303.2B, 303.2C, 303.2D, 304, 306, 306.1A, 306.1B, 307, 307.1A, 308, 310, 310.1A, 311, 312, 313, 314, 315
440, 471.1A, 471.1B, 571, 575, 579, 612, 613, 615, 618, 619, 620, 623, 625, 626, 627, 634, 634.2A, 635
906, 910, 910.1B, 910.1C, 911, 911.1A, 915, 915.1A, 915.1B, 915.1D, 915.1E, 930, 930.2B, 930.2C, 930.2D, 936, 940, 940.1E, 940.1F, 942, 943, 949, 950, 950.1A, 951, 959, 967, 969

The U.S. Department of Agriculture (USDA) prohibits discrimination in all its programs and activities on the basis of race, color, national origin, age, disability, and where applicable, sex, marital status, familial status, parental status, religion, sexual orientation, genetic information, political beliefs, reprisal, or because all or part of an individual's income is derived from any public assistance program. (Not all prohibited bases apply to all programs.) Persons with disabilities who require alternative means for communication of program information (Braille, large print, audiotape, etc.) should contact USDA's TARGET Center at (202) 720-2600 (voice and TDD). To file a compliant of discrimination, write to USDA, Director, Office of Civil Rights, 1400 Independence Avenue, S.W., Washington, D.C. 20250-9410, or call (800) 795-3272 (voice) or (202) 720-6382 (TDD). USDA is an equal opportunity provider and employer.

FS-873-0206