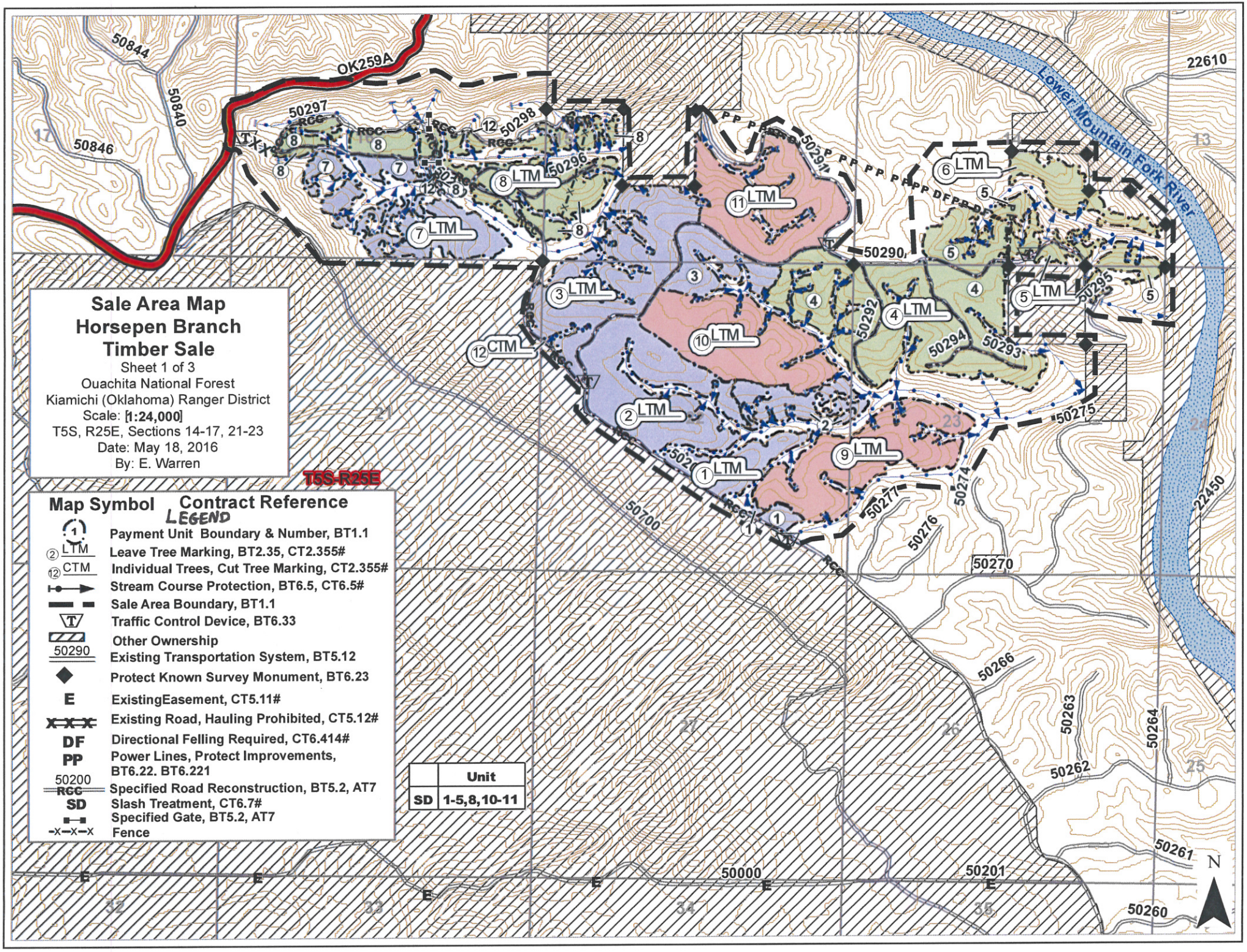
Sale Area Map
Horsepen Branch
Timber Sale
Sheet 1 of 3
Ouachita National Forest
Kiamichi (Oklahoma) Ranger District
Scale: 1:24,000
T5S, R25E, Sections 14-17, 21-23
Date: May 18, 2016
By: E. Warren
T5S-R25E
Map Symbol
Contract Reference
LEGEND
Payment Unit Boundary & Number, BT1.1
Leave Tree Marking, BT2.35, CT2.355#
Individual Trees, Cut Tree Marking, CT2.355#
Stream Course Protection, BT6.5, CT6.5#
Sale Area Boundary, BT1.1
Traffic Control Device, BT6.33
Other Ownership
Existing Transportation System, BT5.12
Protect Known Survey Monument, BT6.23
ExistingEasement, CT5.11#
Existing Road, Hauling Prohibited, CT5.12#
Directional Felling Required, CT6.414#
Power Lines, Protect Improvements, BT6.22. BT6.221
Specified Road Reconstruction, BT5.2, AT7
Slash Treatment, CT6.7#
Specified Gate, BT5.2, AT7
Fence
Unit
SD 1-5,8,10-11
Lower Mountain Fork River
OK259A
N

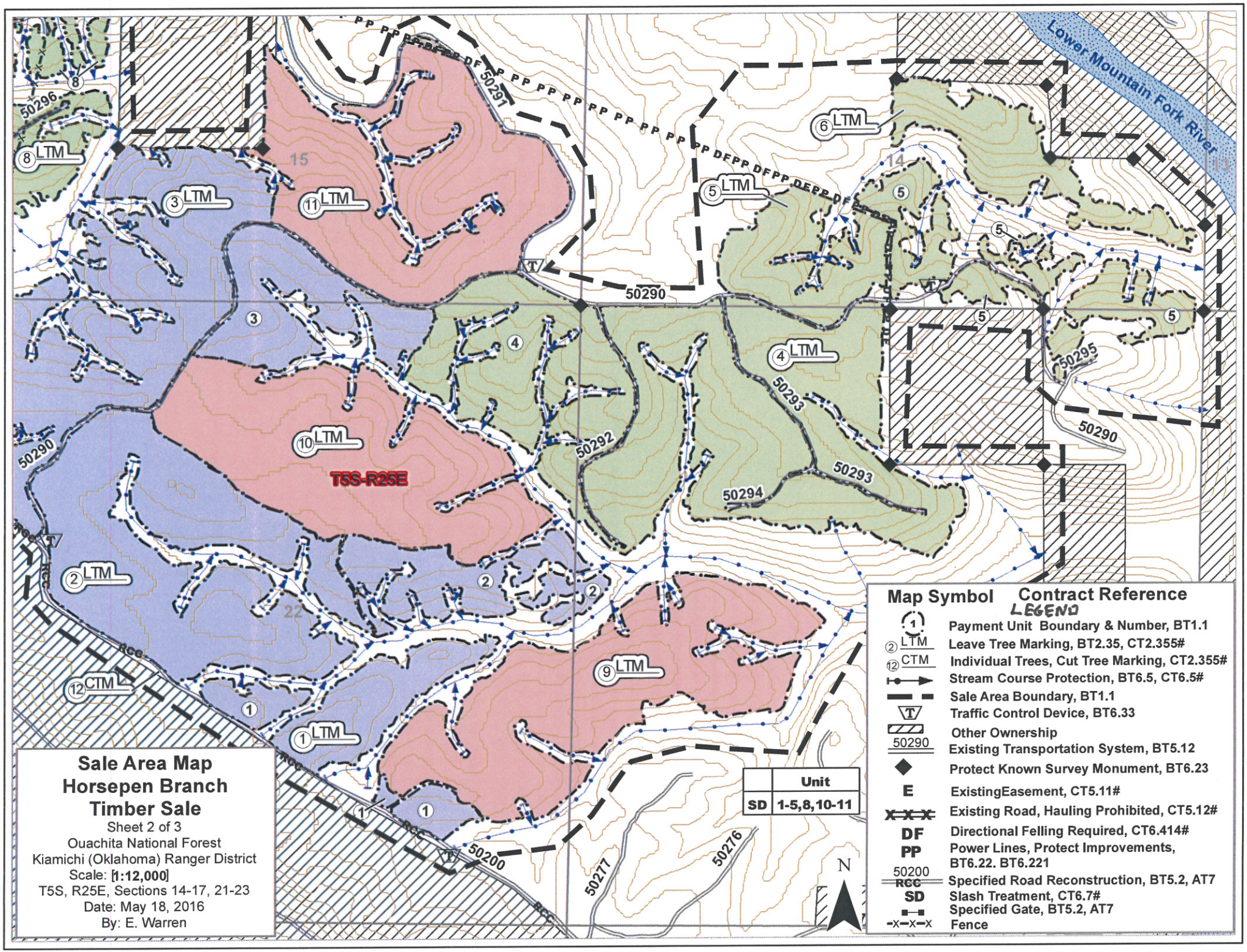
Lower Mountain Fork River
T5S-R25E
50290
50291
50292
50293
50294
50295
50296
50200
50276
50277
LTM
CTM
Map Symbol
Contract Reference
LEGEND
Payment Unit Boundary & Number, BT1.1
Leave Tree Marking, BT2.35, CT2.355#
Individual Trees, Cut Tree Marking, CT2.355#
Stream Course Protection, BT6.5, CT6.5#
Sale Area Boundary, BT1.1
Traffic Control Device, BT6.33
Other Ownership
Existing Transportation System, BT5.12
Protect Known Survey Monument, BT6.23
ExistingEasement, CT5.11#
Existing Road, Hauling Prohibited, CT5.12#
Directional Felling Required, CT6.414#
Power Lines, Protect Improvements, BT6.22. BT6.221
Specified Road Reconstruction, BT5.2, AT7
Slash Treatment, CT6.7#
Specified Gate, BT5.2, AT7
Fence
Unit
SD 1-5,8,10-11
N
Sale Area Map
Horsepen Branch
Timber Sale
Sheet 2 of 3
Ouachita National Forest
Kiamichi (Oklahoma) Ranger District
Scale: [1:12,000]
T5S, R25E, Sections 14-17, 21-23
Date: May 18, 2016
By: E. Warren

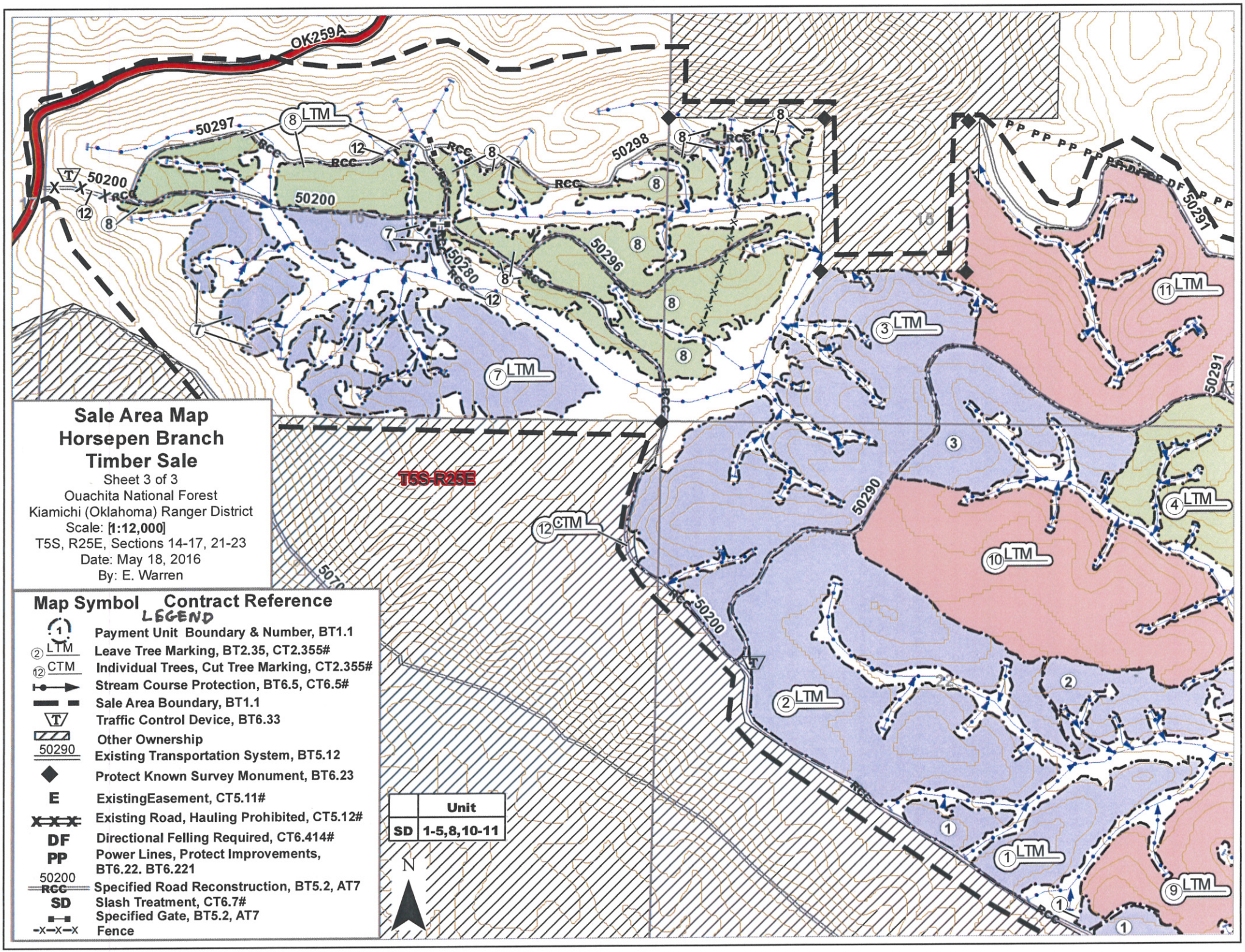
Sale Area Map
Horsepen Branch
Timber Sale
Sheet 3 of 3
Ouachita National Forest
Kiamichi (Oklahoma) Ranger District
Scale: [1:12,000]
T5S, R25E, Sections 14-17, 21-23
Date: May 18, 2016
By: E. Warren
Map Symbol
Contract Reference
LEGEND
Payment Unit Boundary & Number, BT1.1
Leave Tree Marking, BT2.35, CT2.355#
Individual Trees, Cut Tree Marking, CT2.355#
Stream Course Protection, BT6.5, CT6.5#
Sale Area Boundary, BT1.1
Traffic Control Device, BT6.33
Other Ownership
Existing Transportation System, BT5.12
Protect Known Survey Monument, BT6.23
ExistingEasement, CT5.11#
Existing Road, Hauling Prohibited, CT5.12#
Directional Felling Required, CT6.414#
Power Lines, Protect Improvements, BT6.22. BT6.221
Specified Road Reconstruction, BT5.2, AT7
Slash Treatment, CT6.7#
Specified Gate, BT5.2, AT7
Fence
Unit
SD 1-5,8,10-11
N
T5S-R25E
OK259A
50297
50200
50298
50296
50280
50290
50291
LTM
CTM
RCC
DF
PP