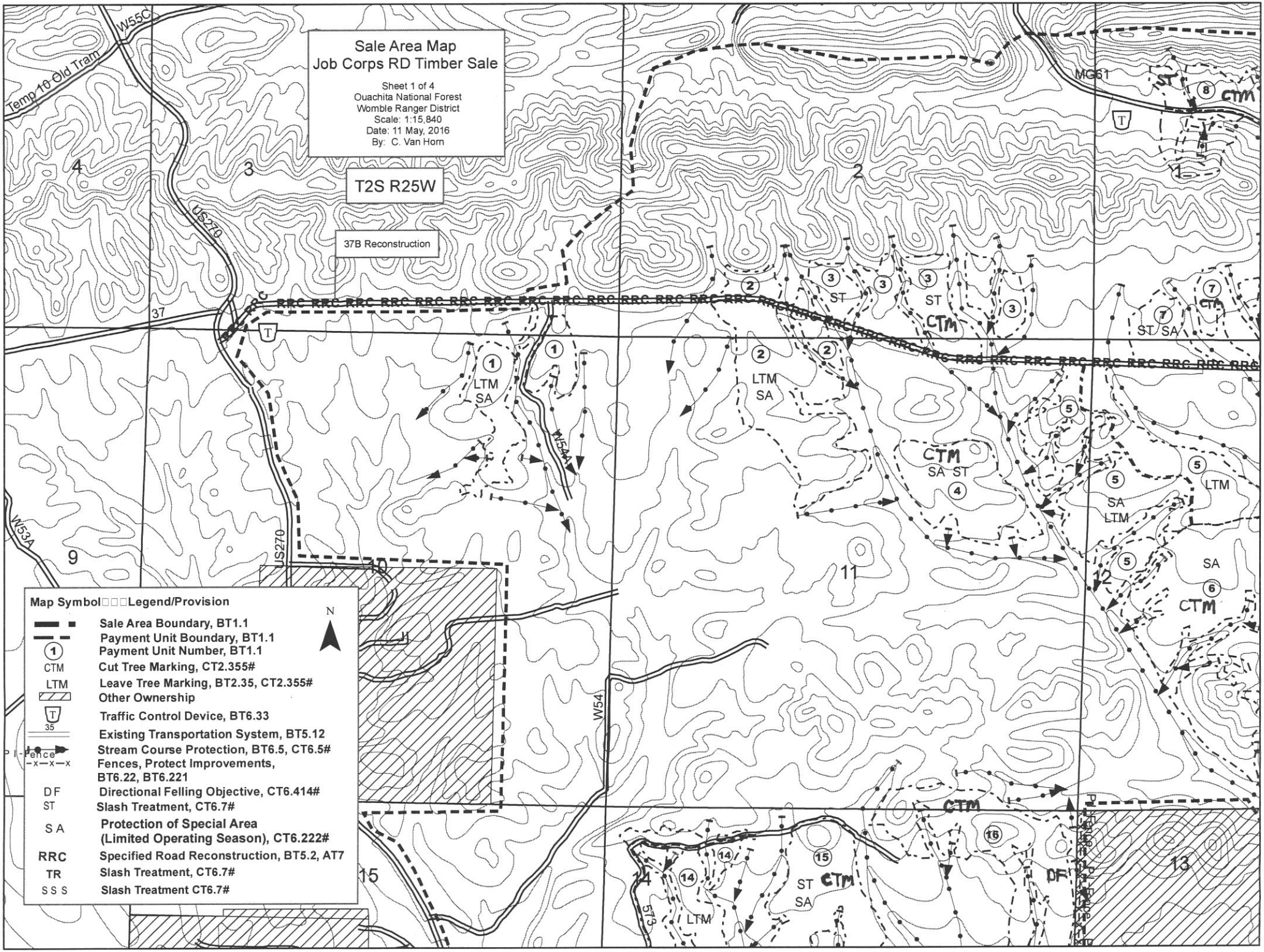
Sale Area Map
Job Corps RD Timber Sale
Sheet 1 of 4
Ouachita National Forest
Womble Ranger District
Scale: 1:15,840
Date: 11 May, 2016
By: C. Van Horn
T2S R25W
37B Reconstruction
Temp 10 Old Tram
W55C
US270
37
W53A
W54A
W54
MG61
573
RRC
LTM
SA
ST
CTM
DF
Map Symbol Legend/Provision
Sale Area Boundary, BT1.1
Payment Unit Boundary, BT1.1
Payment Unit Number, BT1.1
CTM Cut Tree Marking, CT2.355#
LTM Leave Tree Marking, BT2.35, CT2.355#
Other Ownership
Traffic Control Device, BT6.33
Existing Transportation System, BT5.12
Stream Course Protection, BT6.5, CT6.5#
Fences, Protect Improvements, BT6.22, BT6.221
DF Directional Felling Objective, CT6.414#
ST Slash Treatment, CT6.7#
SA Protection of Special Area (Limited Operating Season), CT6.222#
RRC Specified Road Reconstruction, BT5.2, AT7
TR Slash Treatment, CT6.7#
SSS Slash Treatment CT6.7#
N

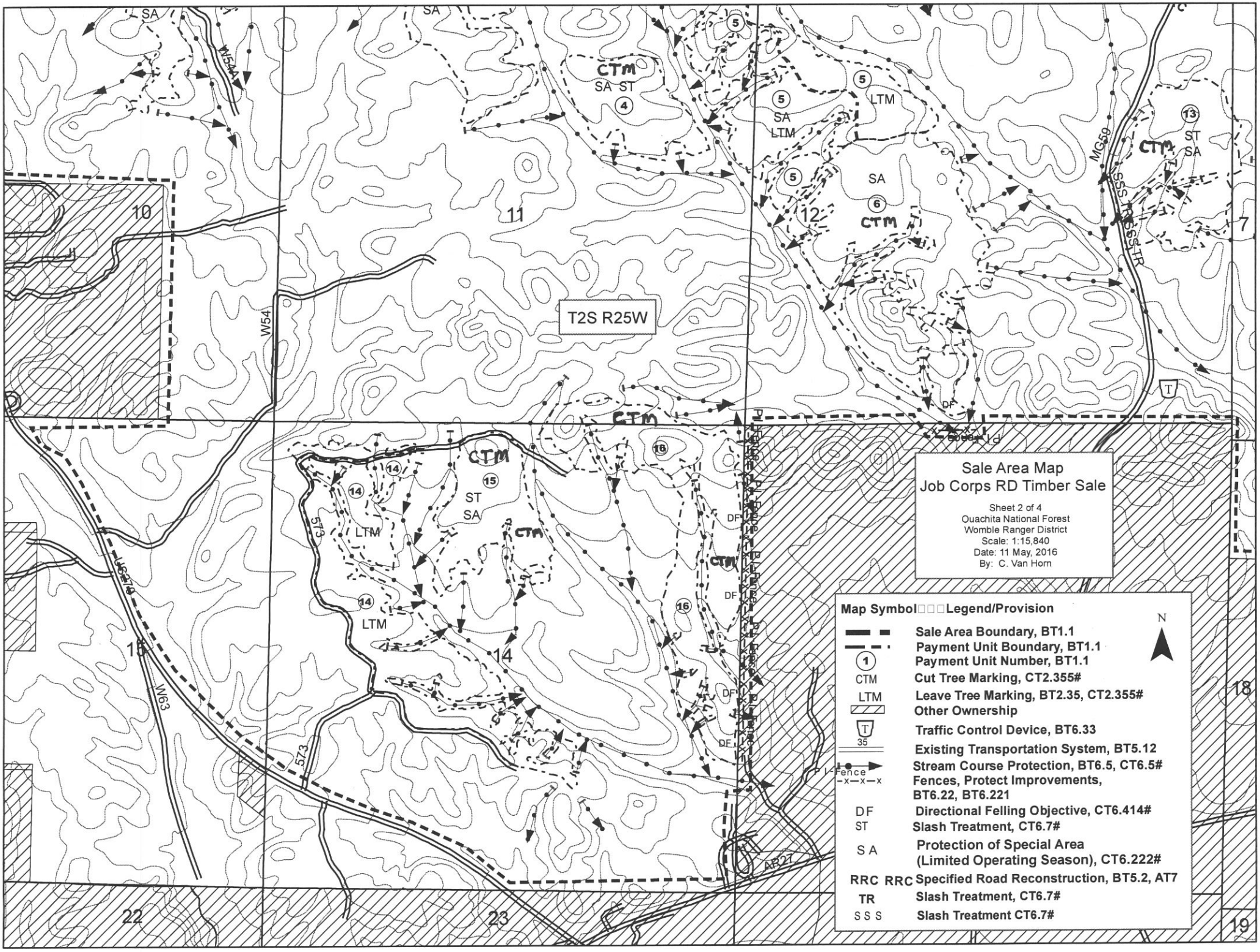
Sale Area Map
Job Corps RD Timber Sale
Sheet 2 of 4
Ouachita National Forest
Womble Ranger District
Scale: 1:15,840
Date: 11 May, 2016
By: C. Van Horn
Map Symbol Legend/Provision
Sale Area Boundary, BT1.1
Payment Unit Boundary, BT1.1
Payment Unit Number, BT1.1
CTM Cut Tree Marking, CT2.355#
LTM Leave Tree Marking, BT2.35, CT2.355#
Other Ownership
Traffic Control Device, BT6.33
Existing Transportation System, BT5.12
Stream Course Protection, BT6.5, CT6.5#
Fences, Protect Improvements, BT6.22, BT6.221
DF Directional Felling Objective, CT6.414#
ST Slash Treatment, CT6.7#
SA Protection of Special Area (Limited Operating Season), CT6.222#
RRC RRC Specified Road Reconstruction, BT5.2, AT7
TR Slash Treatment, CT6.7#
SSS Slash Treatment CT6.7#
N
T2S R25W
W54
W63
MG59
AR27
573
10
11
12
7
15
14
18
22
23
19

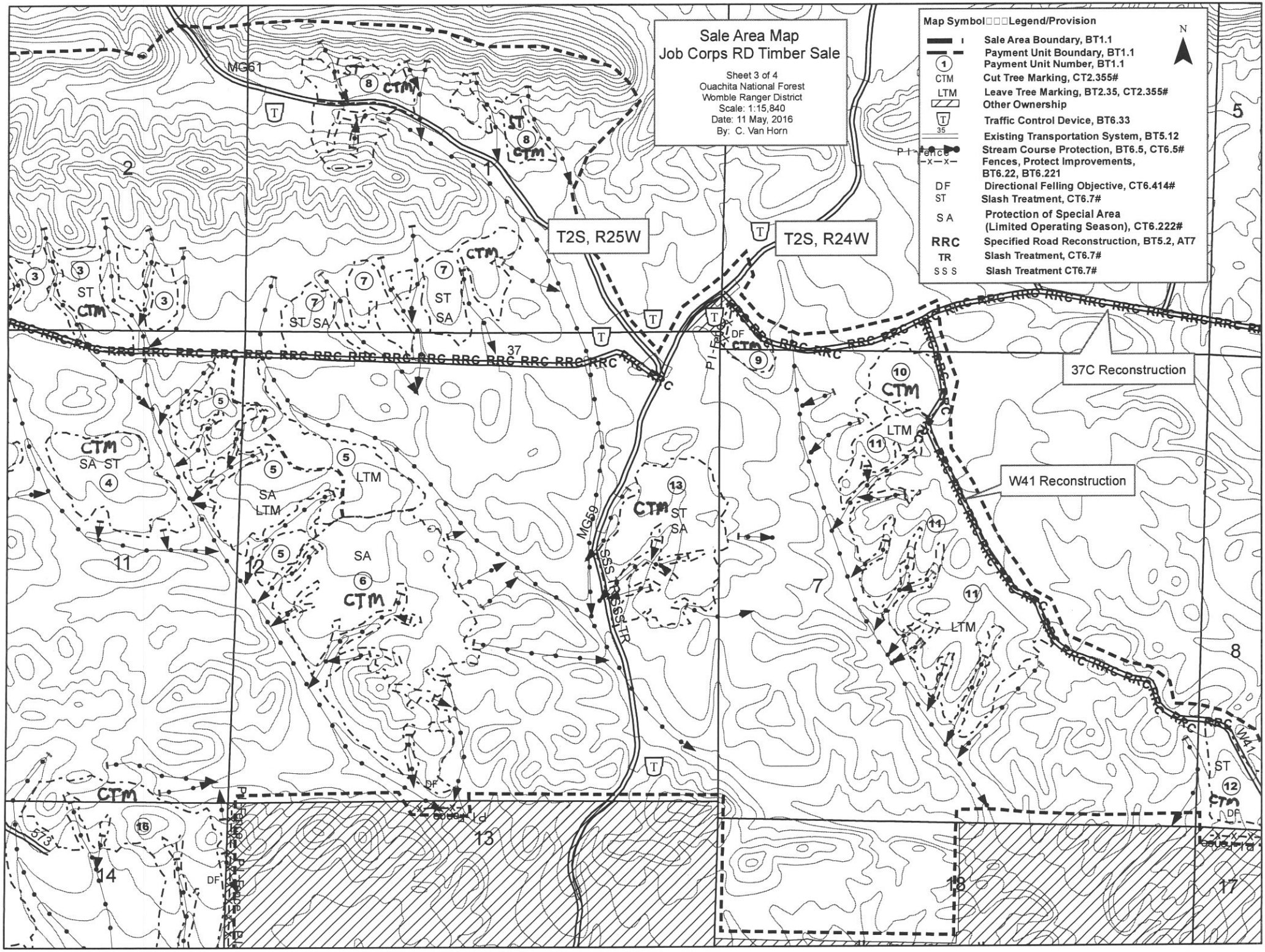
Sale Area Map
Job Corps RD Timber Sale
Sheet 3 of 4
Ouachita National Forest
Womble Ranger District
Scale: 1:15,840
Date: 11 May, 2016
By: C. Van Horn
Map Symbol Legend/Provision
Sale Area Boundary, BT1.1
Payment Unit Boundary, BT1.1
Payment Unit Number, BT1.1
CTM Cut Tree Marking, CT2.355#
LTM Leave Tree Marking, BT2.35, CT2.355#
Other Ownership
Traffic Control Device, BT6.33
Existing Transportation System, BT5.12
Stream Course Protection, BT6.5, CT6.5#
Fences, Protect Improvements, BT6.22, BT6.221
DF Directional Felling Objective, CT6.414#
ST Slash Treatment, CT6.7#
SA Protection of Special Area (Limited Operating Season), CT6.222#
RRC Specified Road Reconstruction, BT5.2, AT7
TR Slash Treatment, CT6.7#
SSS Slash Treatment CT6.7#
N
T2S, R25W
T2S, R24W
37C Reconstruction
W41 Reconstruction
MG61
MG59
37
W41
573

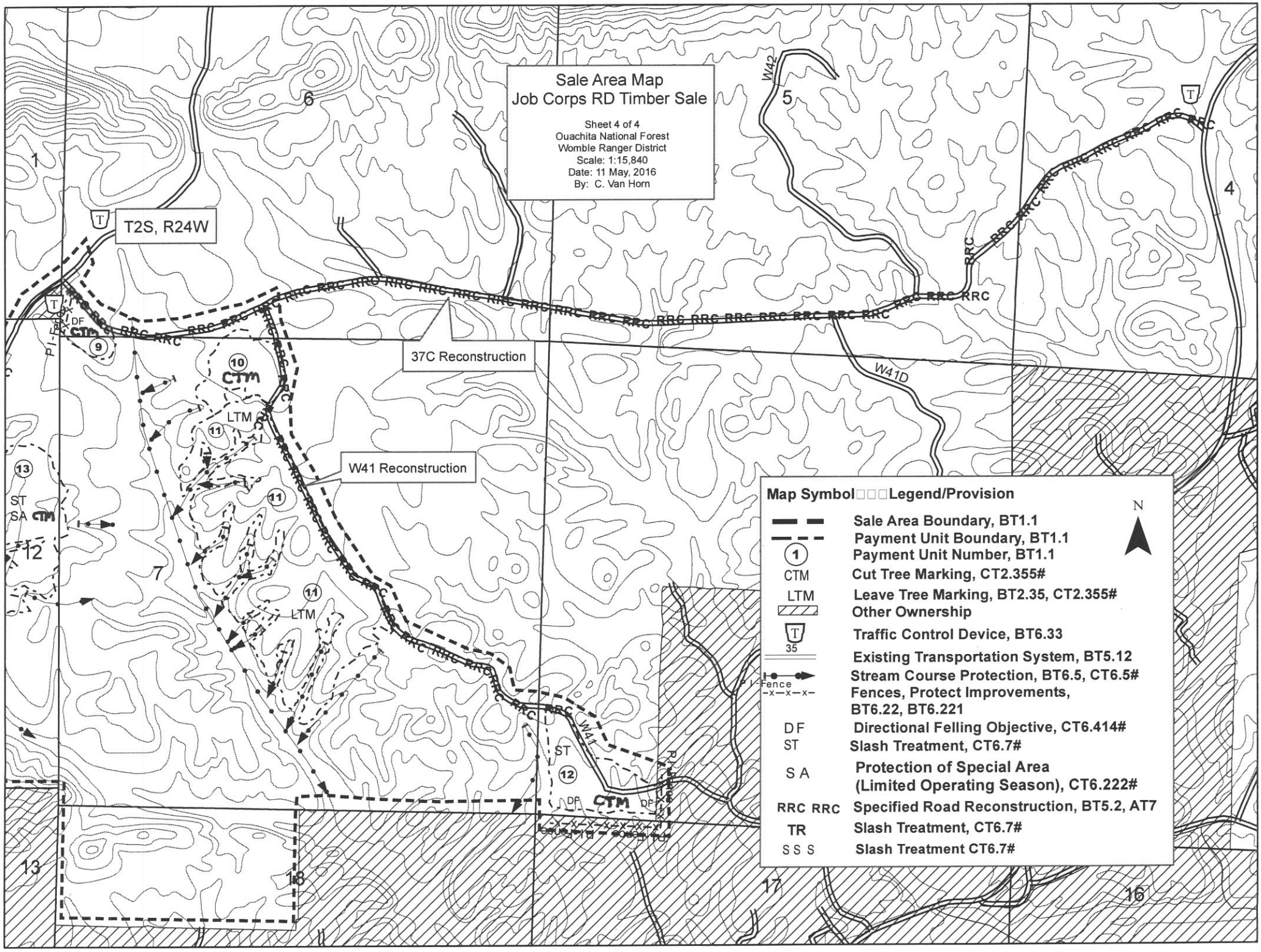
Sale Area Map
Job Corps RD Timber Sale
Sheet 4 of 4
Ouachita National Forest
Womble Ranger District
Scale: 1:15,840
Date: 11 May, 2016
By: C. Van Horn
T2S, R24W
37C Reconstruction
W41 Reconstruction
W42
W41D
W41
RRC
CTM
LTM
DF
ST
SA
TR
SSS
Fence
Map Symbol Legend/Provision
Sale Area Boundary, BT1.1
Payment Unit Boundary, BT1.1
Payment Unit Number, BT1.1
Cut Tree Marking, CT2.355#
Leave Tree Marking, BT2.35, CT2.355#
Other Ownership
Traffic Control Device, BT6.33
Existing Transportation System, BT5.12
Stream Course Protection, BT6.5, CT6.5#
Fences, Protect Improvements, BT6.22, BT6.221
Directional Felling Objective, CT6.414#
Slash Treatment, CT6.7#
Protection of Special Area (Limited Operating Season), CT6.222#
Specified Road Reconstruction, BT5.2, AT7
Slash Treatment, CT6.7#
Slash Treatment CT6.7#
N