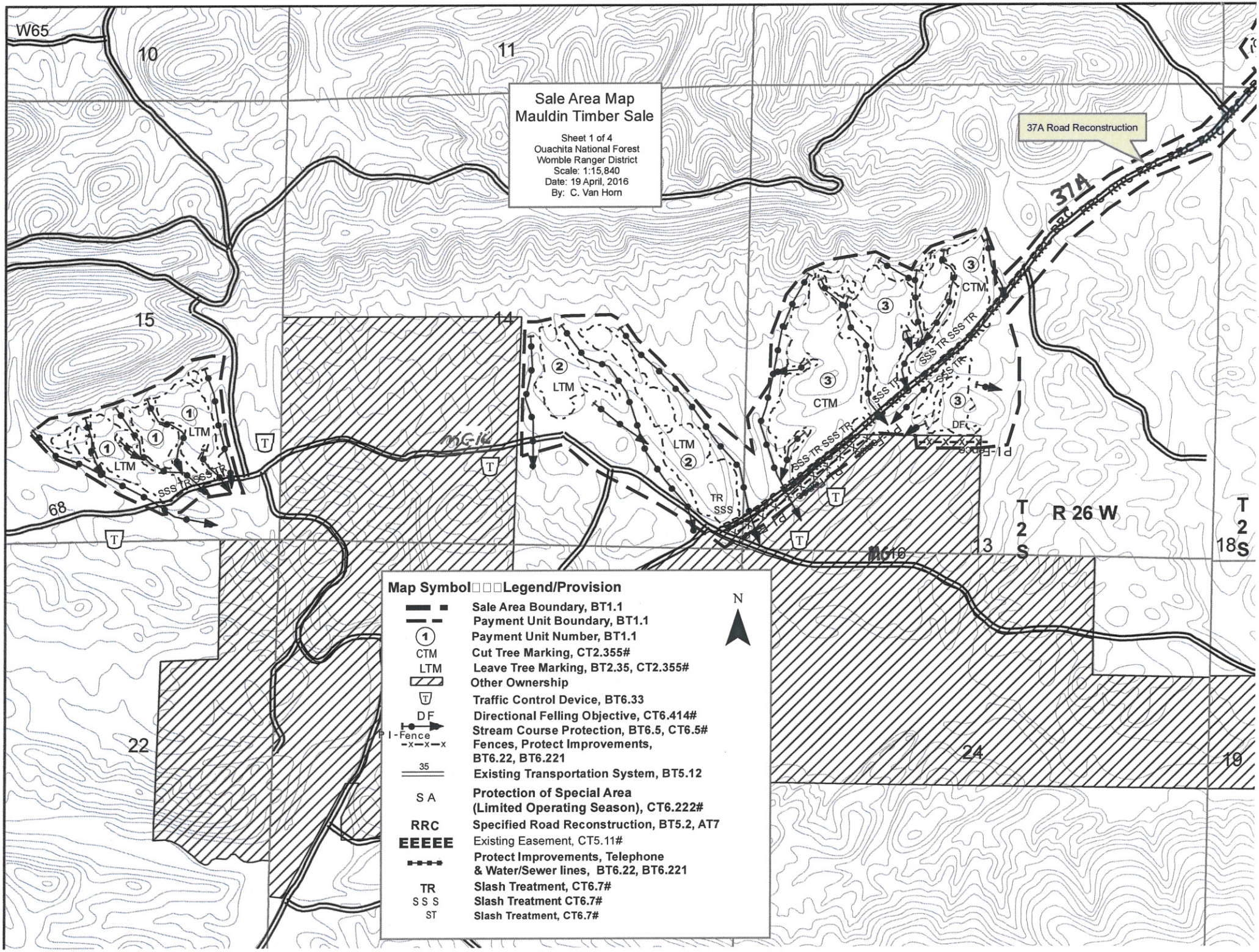

Sale Area Map
Mauldin Timber Sale
Sheet 1 of 4
Ouachita National Forest
Womble Ranger District
Scale: 1:15,840
Date: 19 April, 2016
By: C. Van Horn
37A Road Reconstruction
37A
W65
10
11
15
14
68
22
24
19
13
18
T 2 S
R 26 W
T 2 S
LTM
CTM
TR
SSS
DF
SSS TR SSS TR
Map Symbol Legend/Provision
Sale Area Boundary, BT1.1
Payment Unit Boundary, BT1.1
Payment Unit Number, BT1.1
CTM Cut Tree Marking, CT2.355#
LTM Leave Tree Marking, BT2.35, CT2.355#
Other Ownership
Traffic Control Device, BT6.33
DF Directional Felling Objective, CT6.414#
PI-Fence Stream Course Protection, BT6.5, CT6.5#
Fences, Protect Improvements, BT6.22, BT6.221
35 Existing Transportation System, BT5.12
SA Protection of Special Area (Limited Operating Season), CT6.222#
RRC Specified Road Reconstruction, BT5.2, AT7
EEEEE Existing Easement, CT5.11#
Protect Improvements, Telephone & Water/Sewer lines, BT6.22, BT6.221
TR Slash Treatment, CT6.7#
SSS Slash Treatment CT6.7#
ST Slash Treatment, CT6.7#
N

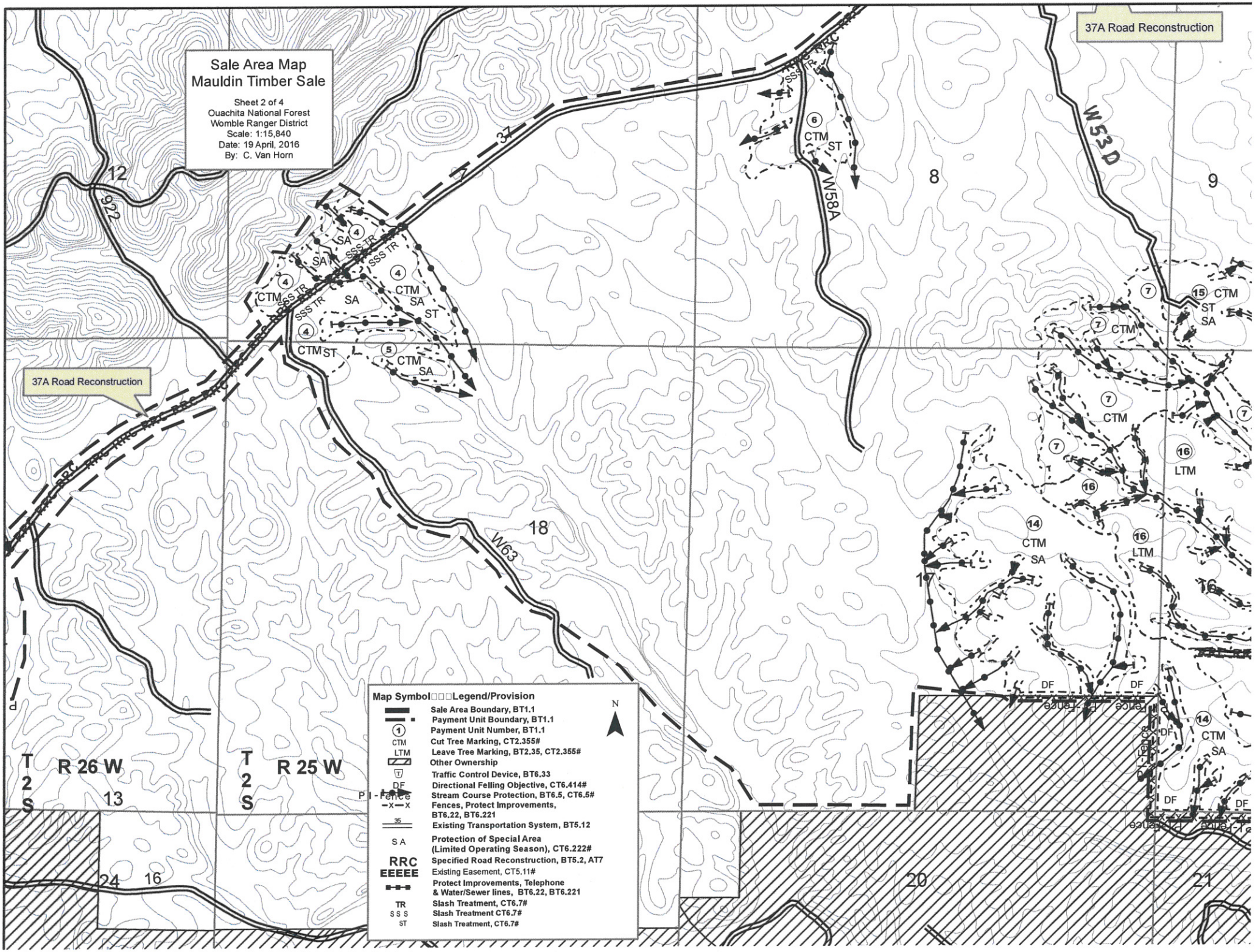
Sale Area Map
Mauldin Timber Sale
Sheet 2 of 4
Ouachita National Forest
Womble Ranger District
Scale: 1:15,840
Date: 19 April, 2016
By: C. Van Horn
37A Road Reconstruction
37A Road Reconstruction
W53D
W58A
W63
922
37
12
8
9
18
17
16
13
24
16
20
21
T 2 S
R 26 W
T 2 S
R 25 W
Map Symbol Legend/Provision
Sale Area Boundary, BT1.1
Payment Unit Boundary, BT1.1
Payment Unit Number, BT1.1
CTM Cut Tree Marking, CT2.355#
LTM Leave Tree Marking, BT2.35, CT2.355#
Other Ownership
Traffic Control Device, BT6.33
DF Directional Felling Objective, CT6.414#
Stream Course Protection, BT6.5, CT6.5#
Fences, Protect Improvements, BT6.22, BT6.221
Existing Transportation System, BT5.12
SA Protection of Special Area (Limited Operating Season), CT6.222#
RRC Specified Road Reconstruction, BT5.2, AT7
EEEEE Existing Easement, CT5.11#
Protect Improvements, Telephone & Water/Sewer lines, BT6.22, BT6.221
TR Slash Treatment, CT6.7#
SSS Slash Treatment CT6.7#
ST Slash Treatment, CT6.7#
N

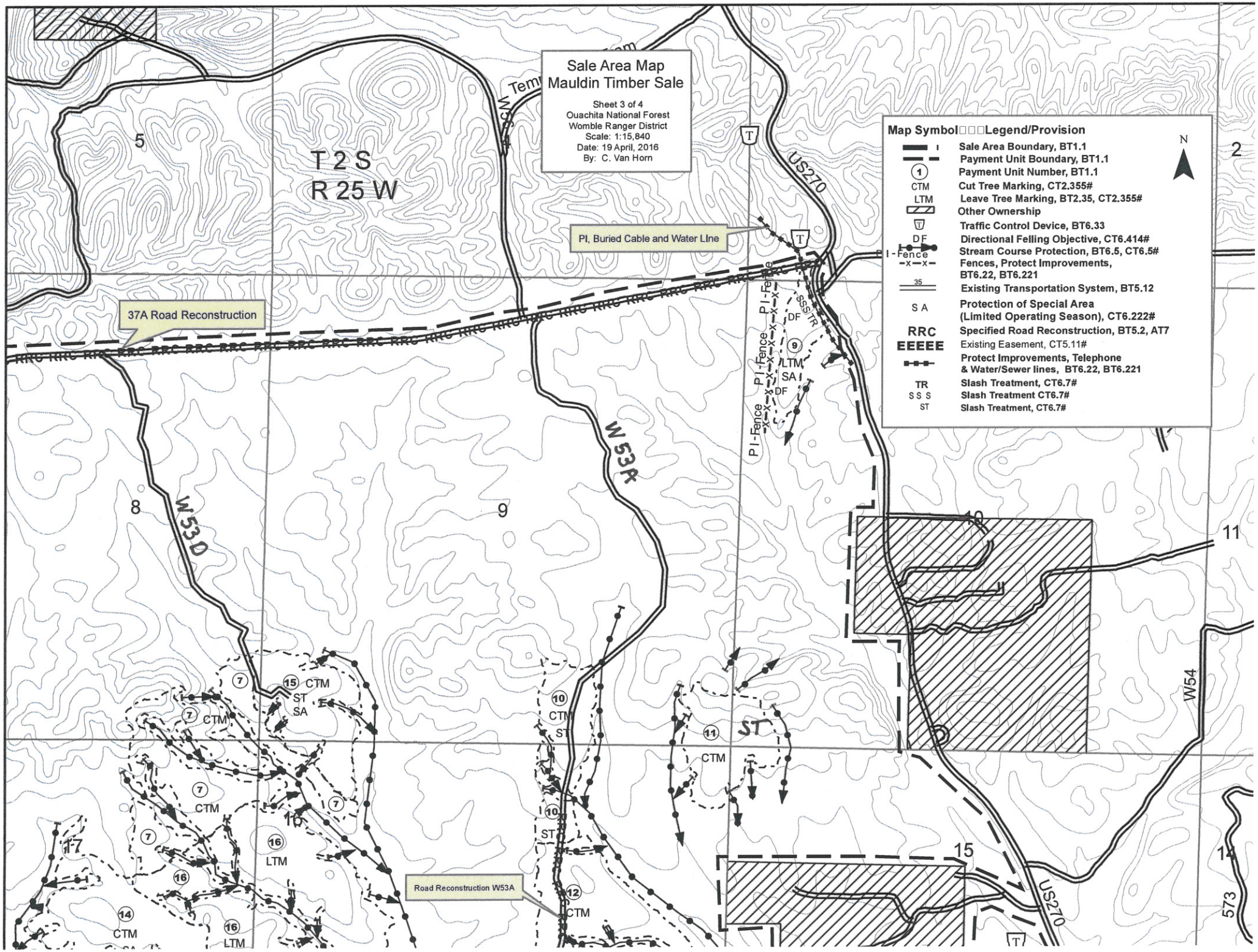
Sale Area Map
Mauldin Timber Sale
Sheet 3 of 4
Ouachita National Forest
Womble Ranger District
Scale: 1:15,840
Date: 19 April, 2016
By: C. Van Horn
Map Symbol Legend/Provision
Sale Area Boundary, BT1.1
Payment Unit Boundary, BT1.1
Payment Unit Number, BT1.1
CTM Cut Tree Marking, CT2.355#
LTM Leave Tree Marking, BT2.35, CT2.355#
Other Ownership
Traffic Control Device, BT6.33
DF Directional Felling Objective, CT6.414#
PI-Fence Stream Course Protection, BT6.5, CT6.5#
Fences, Protect Improvements, BT6.22, BT6.221
Existing Transportation System, BT5.12
SA Protection of Special Area (Limited Operating Season), CT6.222#
RRC Specified Road Reconstruction, BT5.2, AT7
EEEEE Existing Easement, CT5.11#
Protect Improvements, Telephone & Water/Sewer lines, BT6.22, BT6.221
TR Slash Treatment, CT6.7#
SSS Slash Treatment CT6.7#
ST Slash Treatment, CT6.7#
N
T 2 S
R 25 W
PI, Buried Cable and Water LIne
37A Road Reconstruction
Road Reconstruction W53A
W53A
W53D
W54
US270
573

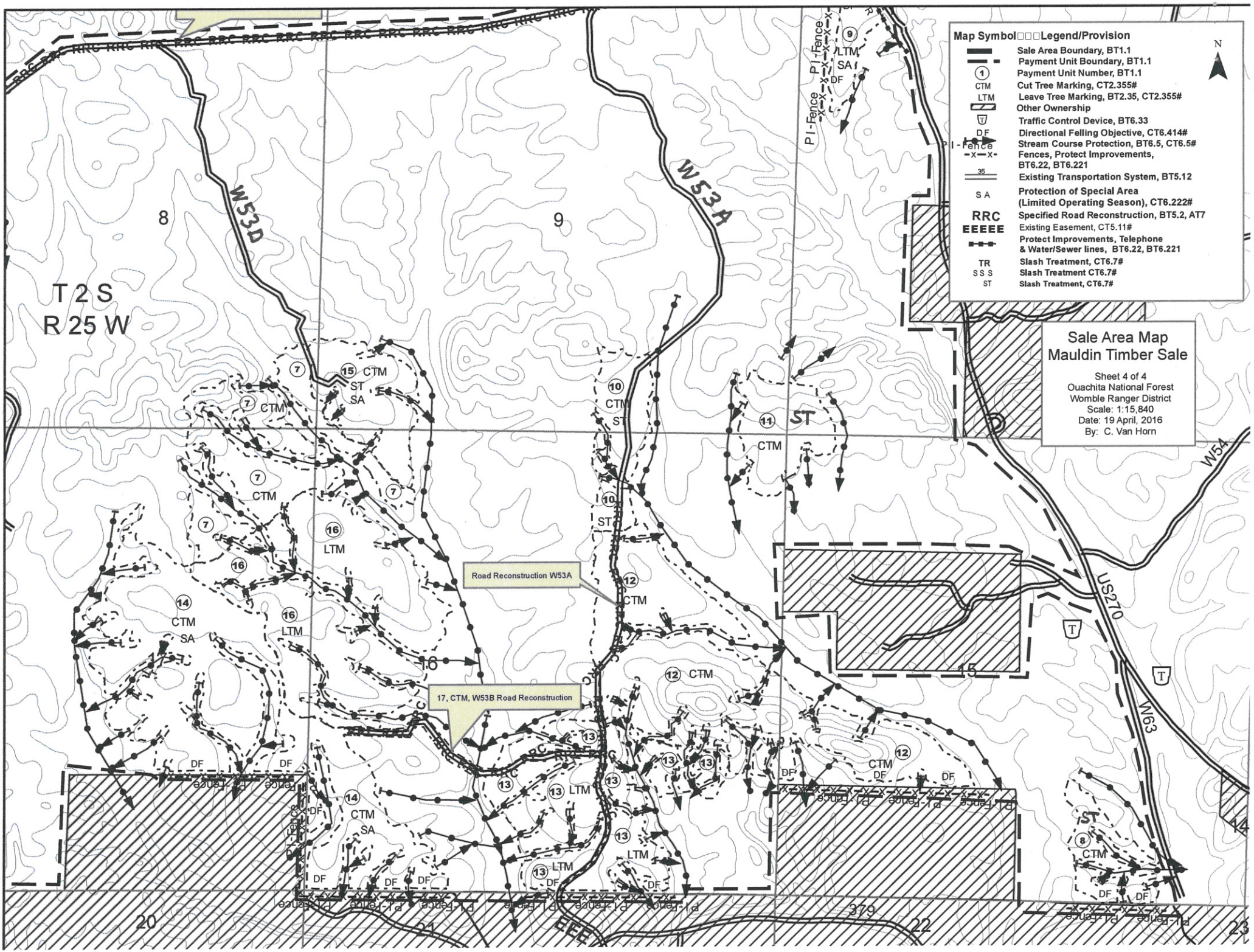
Map Symbol□□□Legend/Provision
Sale Area Boundary, BT1.1
Payment Unit Boundary, BT1.1
Payment Unit Number, BT1.1
CTM Cut Tree Marking, CT2.355#
LTM Leave Tree Marking, BT2.35, CT2.355#
Other Ownership
Traffic Control Device, BT6.33
DF Directional Felling Objective, CT6.414#
Pl-Fence Stream Course Protection, BT6.5, CT6.5#
Fences, Protect Improvements, BT6.22, BT6.221
Existing Transportation System, BT5.12
SA Protection of Special Area (Limited Operating Season), CT6.222#
RRC Specified Road Reconstruction, BT5.2, AT7
EEEEE Existing Easement, CT5.11#
Protect Improvements, Telephone & Water/Sewer lines, BT6.22, BT6.221
TR Slash Treatment, CT6.7#
SSS Slash Treatment CT6.7#
ST Slash Treatment, CT6.7#
N
Sale Area Map
Mauldin Timber Sale
Sheet 4 of 4
Ouachita National Forest
Womble Ranger District
Scale: 1:15,840
Date: 19 April, 2016
By: C. Van Horn
T 2 S
R 25 W
W53D
W53A
W54
US270
W63
Road Reconstruction W53A
17, CTM, W53B Road Reconstruction
8
9
16
15
20
21
22
23
379