Browns Creek Timber Sale

Sale Area Map 1 of 8
Ouachita National Forest
Jessieville Ranger District

Legend

- Easement - CT5.11
- Traffic Control-BT6.33
- Payment Unit Number - BT1.1
- Gate - BT6.22
- Pl-Powerline: Protect Improvements-BT6.22/BT6.221
- Pl-Fence: Protection of Improvements - BT6.22
- Pl-Buried Cable: Protect Improvements-BT6.22/BT6.221
- Slash Treatment -CT6.7#
- Protected Streamcourse - BT6.5/CT6.5#
- Payment Unit Boundary - BT1.1
- Existing System Road-BT5.12
- Specified Road Reconstruction - BT5.2/AT7
- SaleAreaBoundary - BT1.1
- ST Slash Treatment-CT6.7#
- SD Slash Treatment -CT6.7#
- SA Protection of Special Areas - CT6.222#
- CTM Cut Tree Marking Unit-CT2.355#
- LTM Leave Tree Marking Unit - BT2.35/CT2.355#
- DF Directional Felling Required - CT6.414#
- Other Ownership
- Protect Known Survey Monument - BT6.23

	Unit
SA	1, 2, 4, 5, 7-24, 26-30, 32, 33, 35-41, & 43
ST	13,14,19,21,23,25,26,28,30,33, 34,37,38,40, & 41
SD	1,4,6,15,17,18,19,20,22,23,24, 25,27,28,29,31,32,33,34, & 35

N

Scale 1:15,840
Created By: C.Longshore 5/9/2016

0 0.25 0.5 Miles

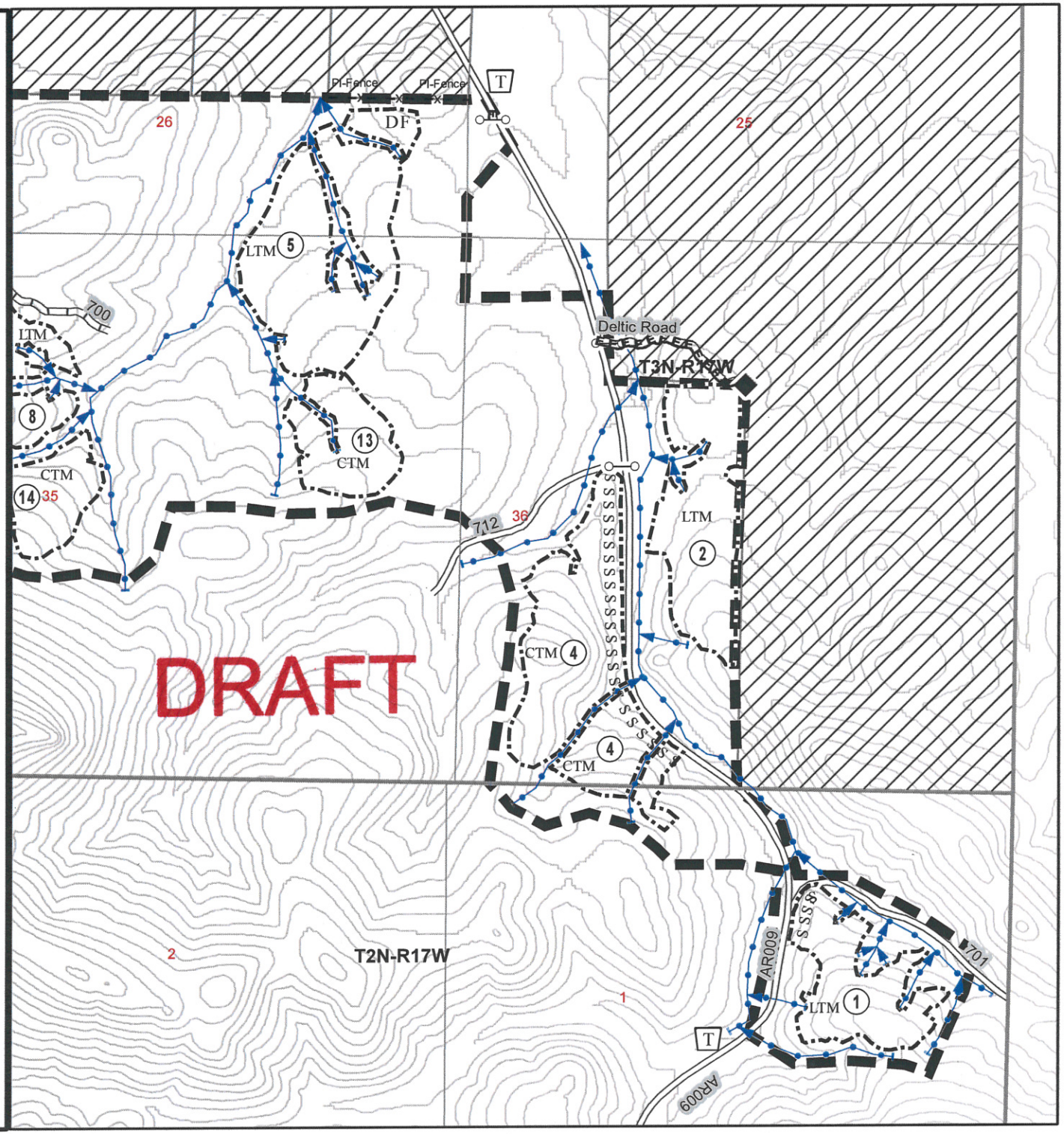

Browns Creek Timber Sale

Sale Area Map 2 of 8
Ouachita National Forest
Jessieville Ranger District

Legend

- Easement - CT5.11
- Traffic Control-BT6.33
- Payment Unit Number - BT1.1
- Gate - BT6.22
- Pl-Powerline: Protect Improvements-BT6.22/BT6.221
- Pl-Fence: Protection of Improvements - BT6.22
- Pl-Buried Cable: Protect Improvements-BT6.22/BT6.221
- Slash Treatment -CT6.7#
- Protected Streamcourse - BT6.5/CT6.5#
- Payment Unit Boundary - BT1.1
- Existing System Road-BT5.12
- Specified Road Reconstruction - BT5.2/AT7
- SaleAreaBoundary - BT1.1
- ST Slash Treatment-CT6.7#
- SD Slash Treatment -CT6.7#
- SA Protection of Special Areas - CT6.222#
- CTM Cut Tree Marking Unit-CT2.355#
- LTM Leave Tree Marking Unit - BT2.35/CT2.355#
- DF Directional Felling Required - CT6.414#
- Other Ownership
- Protect Known Survey Monument - BT6.23

	Unit
SA	1, 2, 4, 5, 7-24, 26-30, 32, 33, 35-41, & 43
ST	13,14,19,21,23,25,26,28,30,33, 34,37,38,40, & 41
SD	1,4,6,15,17,18,19,20,22,23,24, 25,27,28,29,31,32,33,34, & 35

N

Scale 1:15,840
Created By: C.Longshore 5/9/2016

0 0.25 0.5 Miles

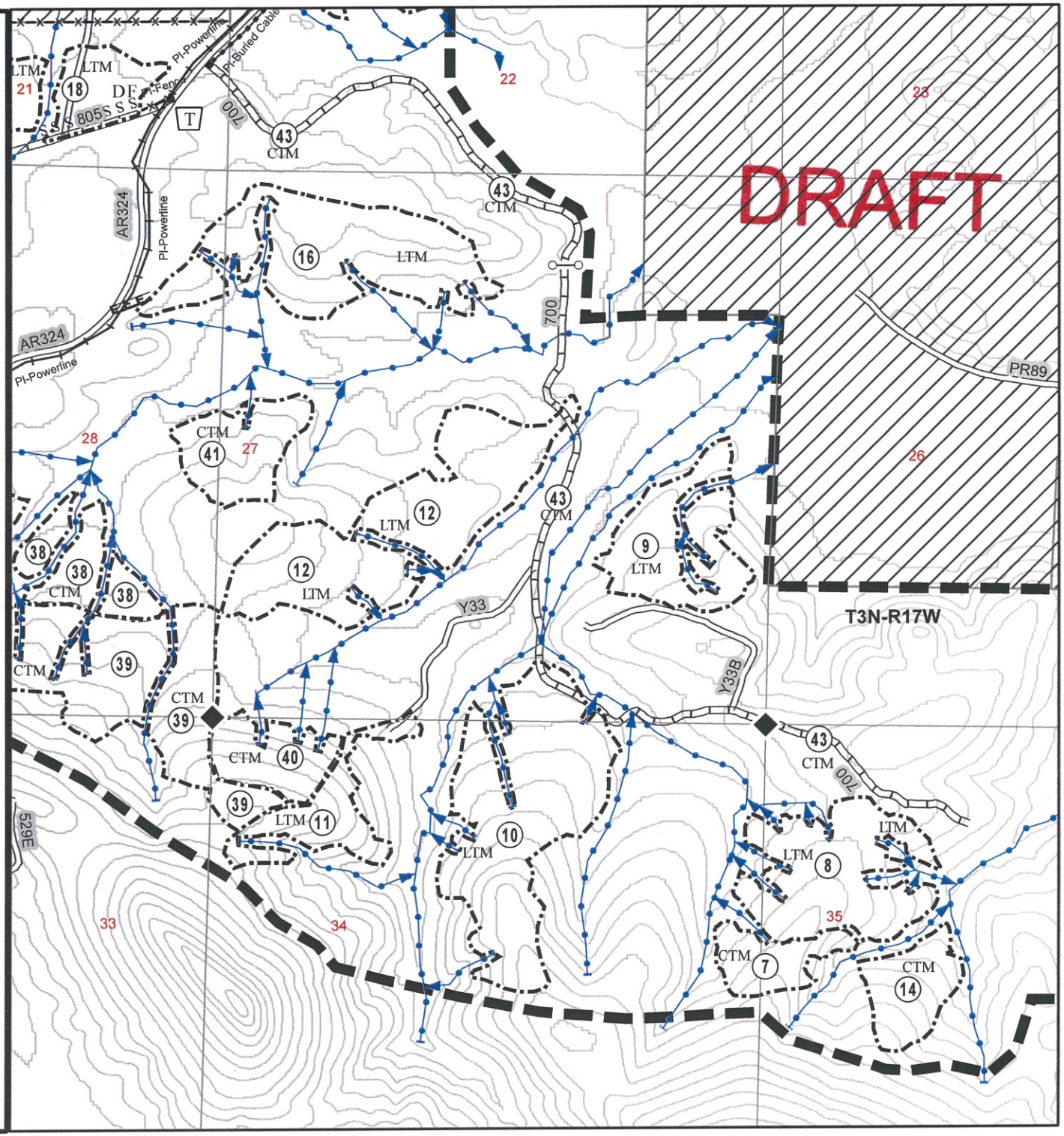

Browns Creek Timber Sale

Sale Area Map 3 of 8
Ouachita National Forest
Jessieville Ranger District

Legend

- Easement - CT5.11
- T — Traffic Control-BT6.33
- (7) — Payment Unit Number - BT1.1
- Gate - BT6.22
- PI-Powerline — Protect Improvements-BT6.22/BT6.221
- PI-Fence -X-X- — Protection of Improvements - BT6.22
- PI-Buried Cable — Protect Improvements-BT6.22/BT6.221
- S S S S — Slash Treatment -CT6.7#
- Protected Streamcourse - BT6.5/CT6.5#
- Payment Unit Boundary - BT1.1
- Existing System Road-BT5.12
- Specified Road Reconstruction - BT5.2/AT7
- SaleAreaBoundary - BT1.1
- ST — Slash Treatment-CT6.7#
- SD — Slash Treatment -CT6.7#
- SA — Protection of Special Areas - CT6.222#
- CTM — Cut Tree Marking Unit-CT2.355#
- LTM — Leave Tree Marking Unit - BT2.35/CT2.355#
- DF — Directional Felling Required - CT6.414#
- Other Ownership
- Protect Known Survey Monument - BT6.23

	Unit
SA	1, 2, 4, 5, 7-24, 26-30, 32, 33, 35-41, & 43
ST	13,14,19,21,23,25,26,28,30,33, 34,37,38,40, & 41
SD	1,4,6,15,17,18,19,20,22,23,24, 25,27,28,29,31,32,33,34, & 35

Scale 1:15,840
Created By: C.Longshore 5/9/2016
N
0 0.25 0.5 Miles

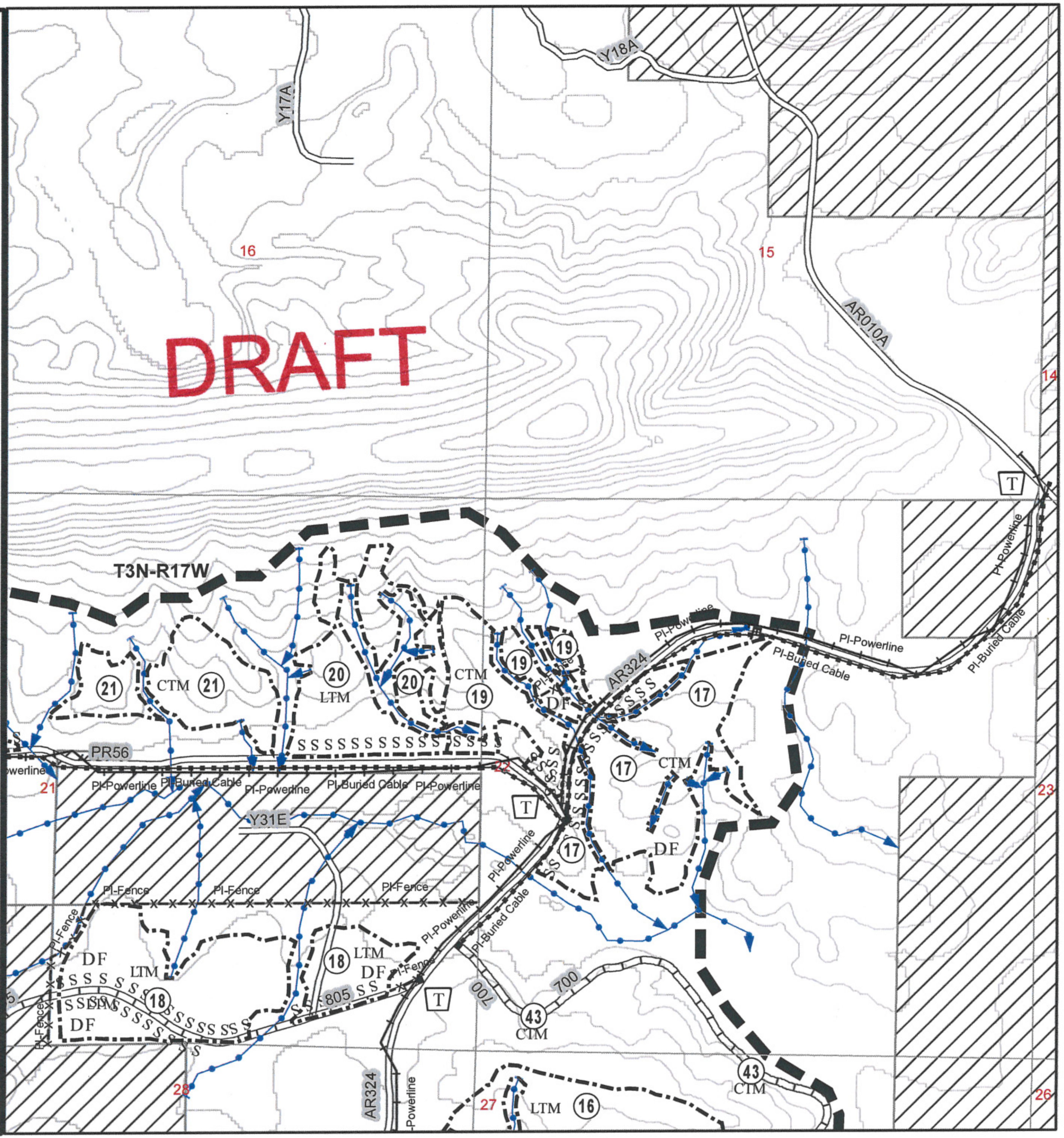

Browns Creek Timber Sale

Sale Area Map 4 of 8
Ouachita National Forest
Jessieville Ranger District

Legend

- Easement - CT5.11
- Traffic Control-BT6.33
- Payment Unit Number - BT1.1
- Gate - BT6.22
- Pl-Powerline — Protect Improvements-BT6.22/BT6.221
- Pl-Fence — Protection of Improvements - BT6.22
- Pl-Buried Cable — Protect Improvements-BT6.22/BT6.221
- S S S S Slash Treatment -CT6.7#
- Protected Streamcourse - BT6.5/CT6.5#
- Payment Unit Boundary - BT1.1
- Existing System Road-BT5.12
- Specified Road Reconstruction - BT5.2/AT7
- SaleAreaBoundary - BT1.1
- ST Slash Treatment-CT6.7#
- SD Slash Treatment -CT6.7#
- SA Protection of Special Areas - CT6.222#
- CTM Cut Tree Marking Unit-CT2.355#
- LTM Leave Tree Marking Unit - BT2.35/CT2.355#
- DF Directional Felling Required - CT6.414#
- Other Ownership
- Protect Known Survey Monument - BT6.23

	Unit
SA	1, 2, 4, 5, 7-24, 26-30, 32, 33, 35-41, & 43
ST	13,14,19,21,23,25,26,28,30,33, 34,37,38,40, & 41
SD	1,4,6,15,17,18,19,20,22,23,24, 25,27,28,29,31,32,33,34, & 35

N

Scale 1:15,840
Created By: C.Longshore 5/9/2016

0 0.25 0.5 Miles

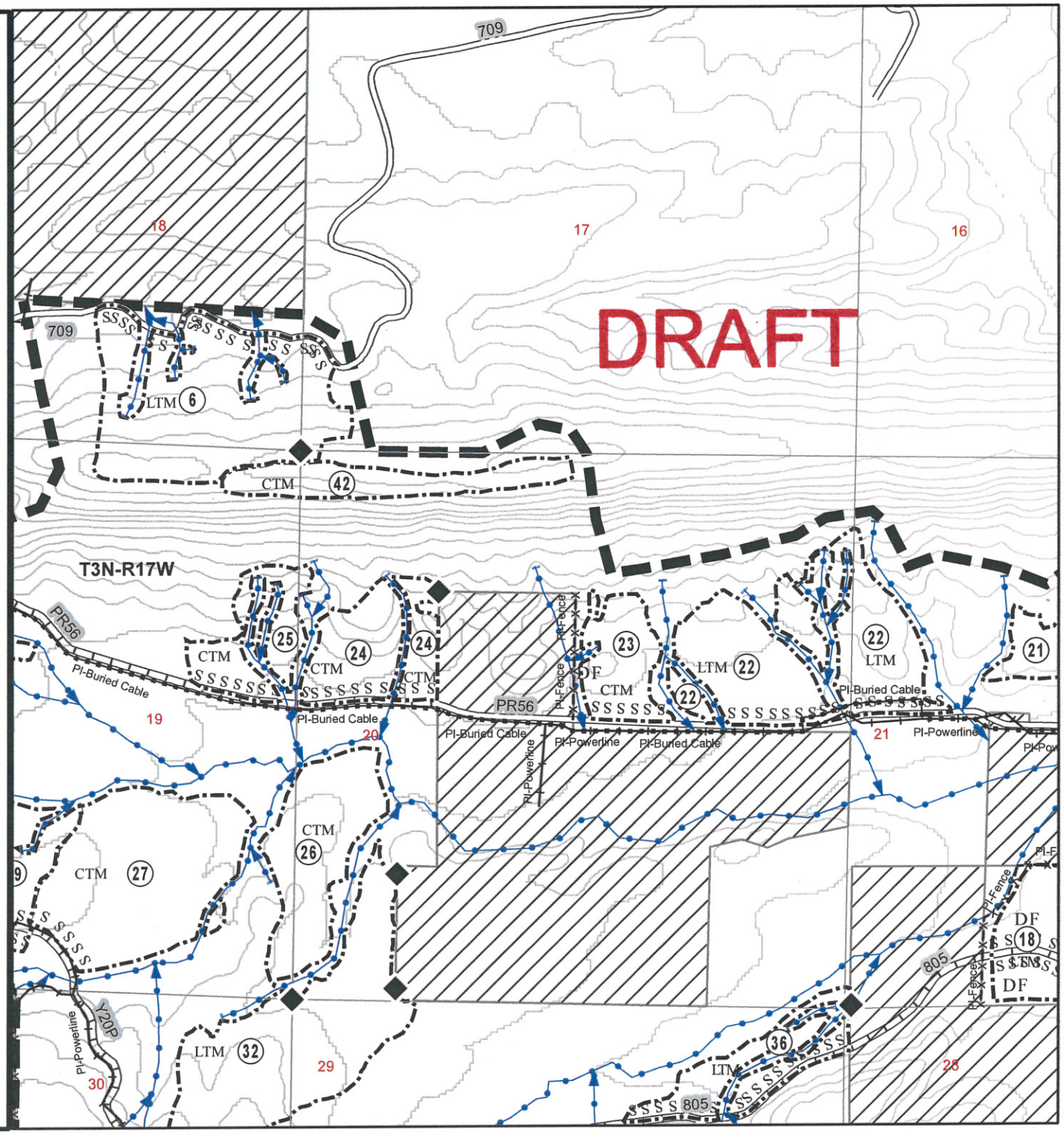

Browns Creek Timber Sale

Sale Area Map 5 of 8
Ouachita National Forest
Jessieville Ranger District

Legend

- Easement - CT5.11
- Traffic Control-BT6.33
- Payment Unit Number - BT1.1
- Gate - BT6.22
- Pl-Powerline: Protect Improvements-BT6.22/BT6.221
- Pl-Fence: Protection of Improvements - BT6.22
- Pl-Buried Cable: Protect Improvements-BT6.22/BT6.221
- S S S S Slash Treatment -CT6.7#
- Protected Streamcourse - BT6.5/CT6.5#
- Payment Unit Boundary - BT1.1
- Existing System Road-BT5.12
- Specified Road Reconstruction - BT5.2/AT7
- SaleAreaBoundary - BT1.1
- ST Slash Treatment-CT6.7#
- SD Slash Treatment -CT6.7#
- SA Protection of Special Areas - CT6.222#
- CTM Cut Tree Marking Unit-CT2.355#
- LTM Leave Tree Marking Unit - BT2.35/CT2.355#
- DF Directional Felling Required - CT6.414#
- Other Ownership
- Protect Known Survey Monument - BT6.23

	Unit
SA	1, 2, 4, 5, 7-24, 26-30, 32, 33, 35-41, & 43
ST	13,14,19,21,23,25,26,28,30,33, 34,37,38,40, & 41
SD	1,4,6,15,17,18,19,20,22,23,24, 25,27,28,29,31,32,33,34, & 35

N

Scale 1:15,840
Created By: C.Longshore 5/9/2016

0 0.25 0.5 Miles

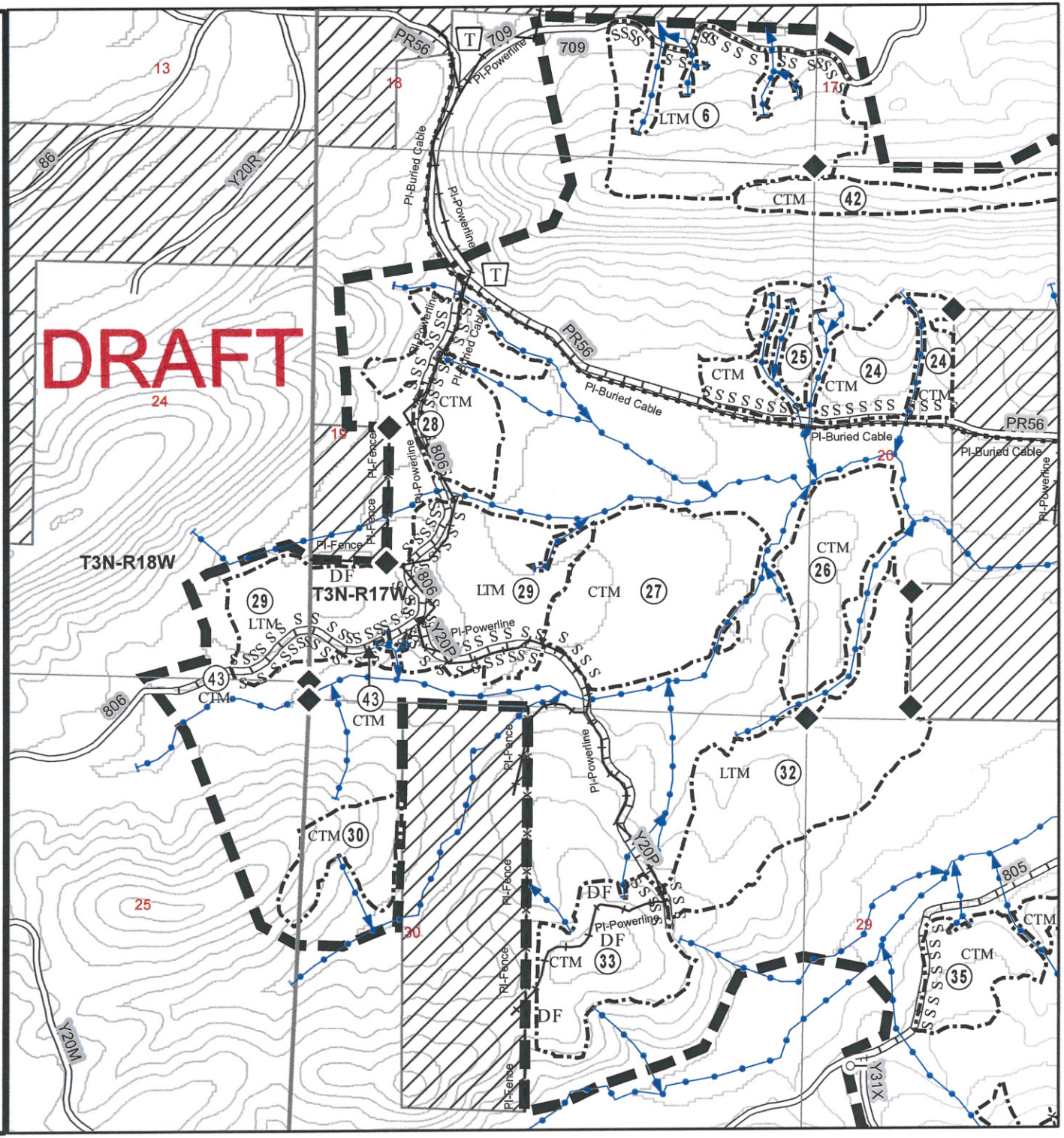

Browns Creek Timber Sale

Sale Area Map 6 of 8
Ouachita National Forest
Jessieville Ranger District

Legend

- Easement - CT5.11
- Traffic Control-BT6.33
- Payment Unit Number - BT1.1
- Gate - BT6.22
- Pl-Powerline — Protect Improvements-BT6.22/BT6.221
- Pl-Fence — Protection of Improvements - BT6.22
- Pl-Buried Cable — Protect Improvements-BT6.22/BT6.221
- S S S S Slash Treatment -CT6.7#
- Protected Streamcourse - BT6.5/CT6.5#
- Payment Unit Boundary - BT1.1
- Existing System Road-BT5.12
- Specified Road Reconstruction - BT5.2/AT7
- SaleAreaBoundary - BT1.1
- ST Slash Treatment-CT6.7#
- SD Slash Treatment -CT6.7#
- SA Protection of Special Areas - CT6.222#
- CTM Cut Tree Marking Unit-CT2.355#
- LTM Leave Tree Marking Unit - BT2.35/CT2.355#
- DF Directional Felling Required - CT6.414#
- Other Ownership
- Protect Known Survey Monument - BT6.23

	Unit
SA	1, 2, 4, 5, 7-24, 26-30, 32, 33, 35-41, & 43
ST	13,14,19,21,23,25,26,28,30,33, 34,37,38,40, & 41
SD	1,4,6,15,17,18,19,20,22,23,24, 25,27,28,29,31,32,33,34, & 35

N

Scale 1:15,840
Created By: C.Longshore 5/9/2016

0 0.25 0.5 Miles

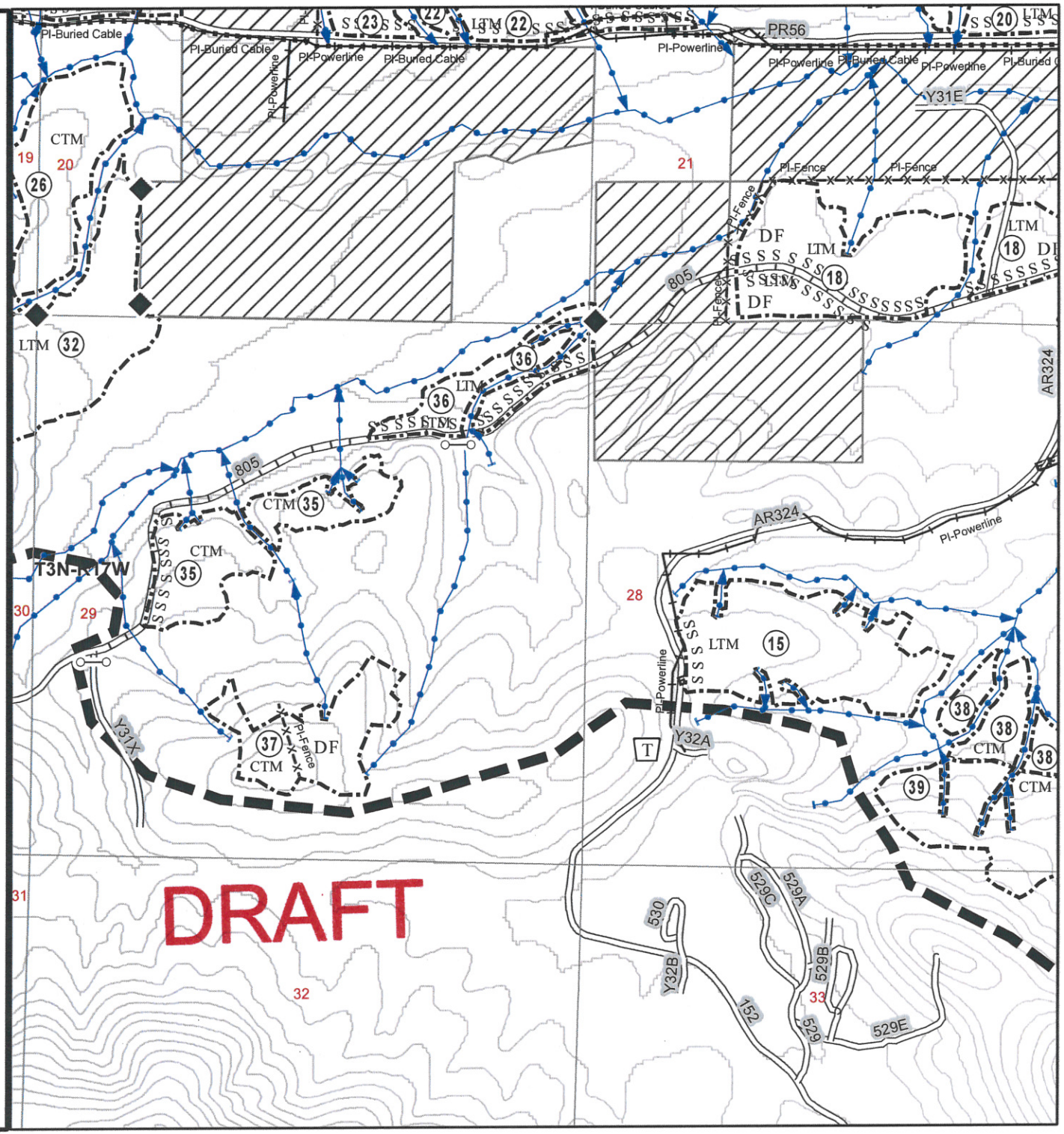

Browns Creek Timber Sale

Sale Area Map 7 of 8
Ouachita National Forest
Jessieville Ranger District

Legend

- Easement - CT5.11
- Traffic Control-BT6.33
- Payment Unit Number - BT1.1
- Gate - BT6.22
- PI-Powerline — Protect Improvements-BT6.22/BT6.221
- PI-Fence — Protection of Improvements - BT6.22
- PI-Buried Cable — Protect Improvements-BT6.22/BT6.221
- S S S S Slash Treatment -CT6.7#
- Protected Streamcourse - BT6.5/CT6.5#
- Payment Unit Boundary - BT1.1
- Existing System Road-BT5.12
- Specified Road Reconstruction - BT5.2/AT7
- SaleAreaBoundary - BT1.1
- ST Slash Treatment-CT6.7#
- SD Slash Treatment -CT6.7#
- SA Protection of Special Areas - CT6.222#
- CTM Cut Tree Marking Unit-CT2.355#
- LTM Leave Tree Marking Unit - BT2.35/CT2.355#
- DF Directional Felling Required - CT6.414#
- Other Ownership
- Protect Known Survey Monument - BT6.23

	Unit
SA	1, 2, 4, 5, 7-24, 26-30, 32, 33, 35-41, & 43
ST	13,14,19,21,23,25,26,28,30,33, 34,37,38,40, & 41
SD	1,4,6,15,17,18,19,20,22,23,24, 25,27,28,29,31,32,33,34, & 35

N

0 0.25 0.5 Miles

Scale 1:15,840
Created By: C.Longshore 5/9/2016

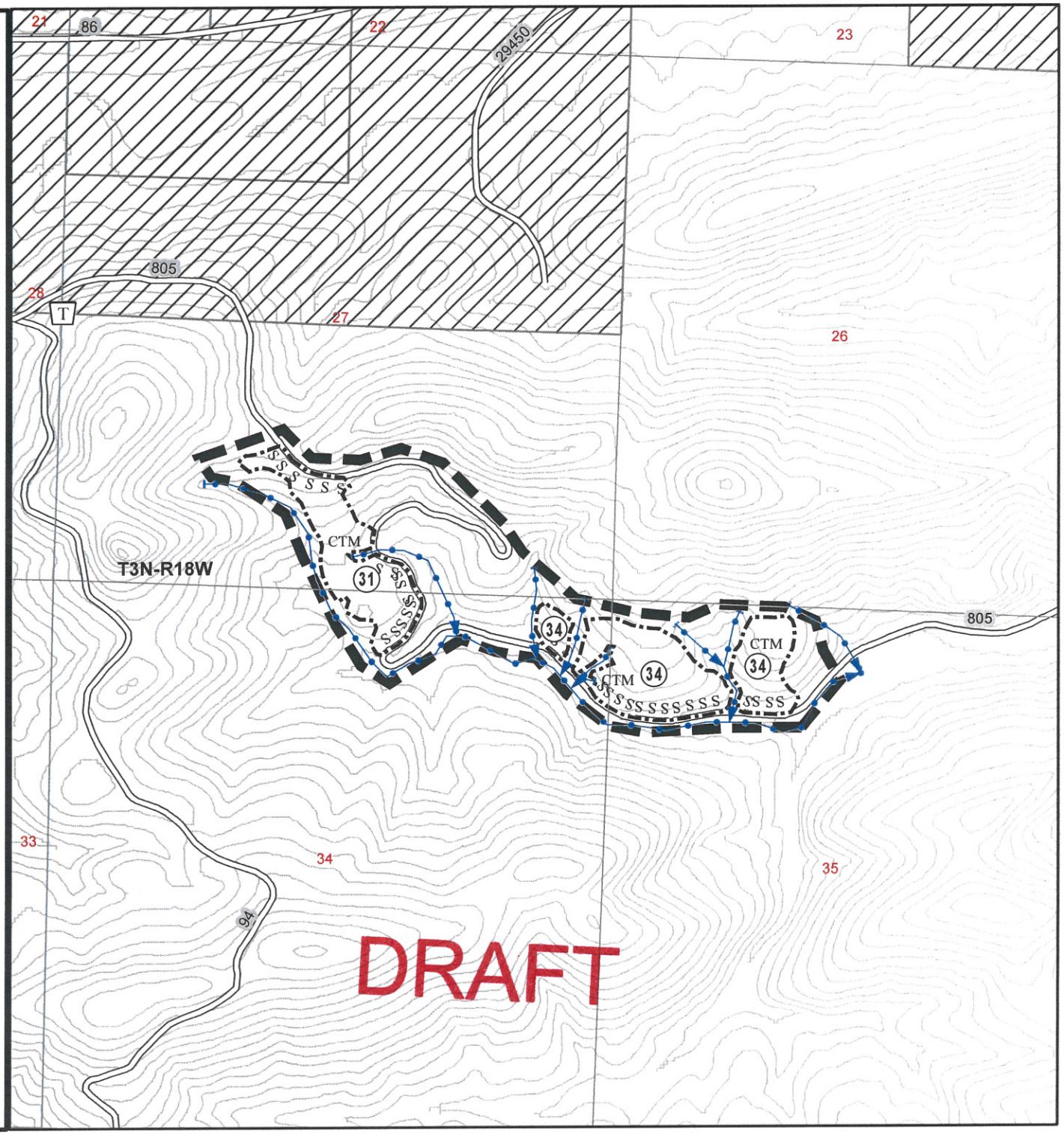

Browns Creek Timber Sale

Sale Area Map 8 of 8
Ouachita National Forest
Jessieville Ranger District

Scale 1:15,840
Created By: C.Longshore 5/9/2016

0 1 2 Miles

Legend
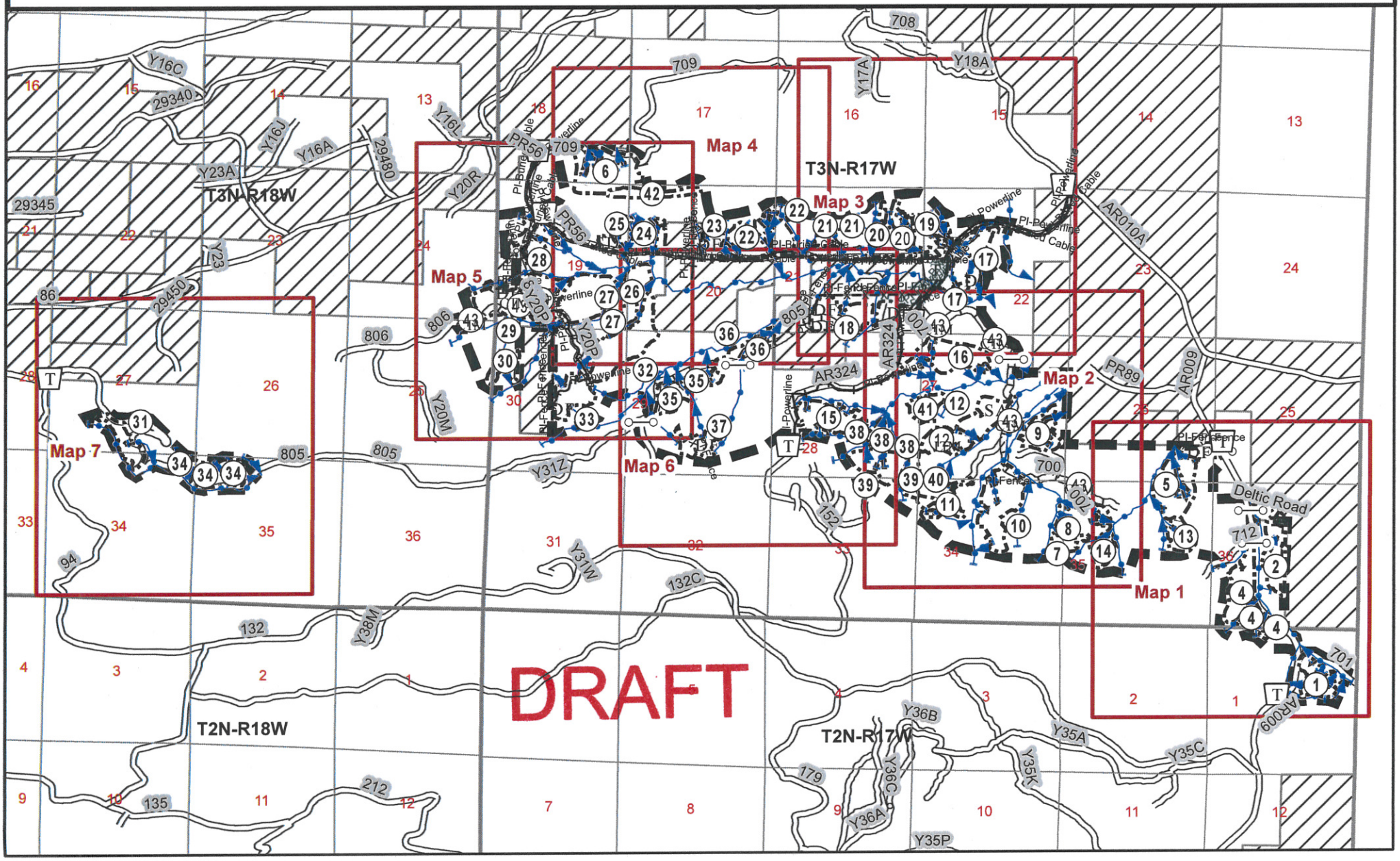
- Traffic Control-BT6.33
- Payment Unit Number - BT1.1
- Gate - BT6.22
- Pl-Powerline Protect Improvements-BT6.22/BT6.221
- Pl-Fence Protection of Improvements - BT6.22
- Pl-Buried Cable Protect Improvements-BT6.22/BT6.221
- Protected Streamcourse - BT6.5/CT6.5#
- Payment Unit Boundary - BT1.1
- Existing System Road-BT5.12
- Specified Road Reconstruction - BT5.2/AT7
- Easement - CT5.11
- SaleAreaBoundary - BT1.1
- Other Ownership