Chipmunk Rapids

CHEQUAMEGON-NICOLET NATIONAL FOREST EAGLE RIVER/FLORENCE RANGER DISTRICT

Features

- 6 campsites
- Drinking water
- Vault toilets
- Canoe access to the Pine River
- Accessible facilities
- Fishing for trout



Artesian well at Chipmunk Rapids Campground

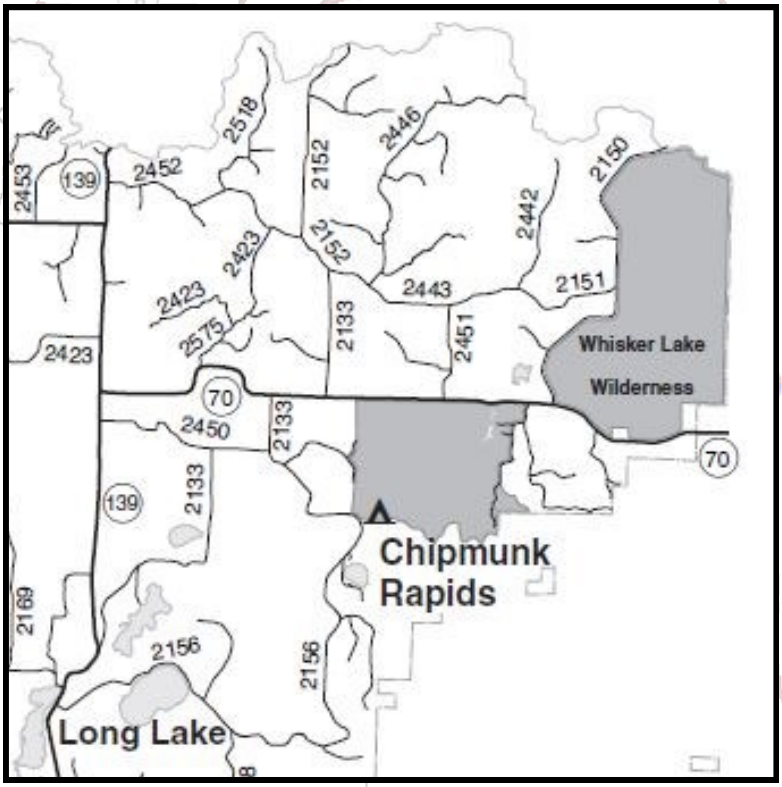

Location

From Florence travel west 17 miles on Highway 70 to the intersection with FR 2450 (Dream Lake Road). Turn left (south) on FR 2450 and drive 1 mile to FR 2156 (Chipmunk Rapids Road). Continue straight 2.4 miles on FR 2156 to the campground.

Campsite Capacity

Individual campsite capacity may not exceed 3 vehicles and 8 people.

Vehicle capacity limit includes vehicles, wheeled camping units and trailers.

CNNF Homepage

1/9/2015 EAM

Welcome to Chipmunk Rapids Campground

Chequamegon-Nicolet National Forest

Maximum RV/ Trailer Length of Campsites

(Back-in sites unless indicated below)
25 Foot: 2, 3, 4, 6
35 Foot: 1
40 Foot: 5

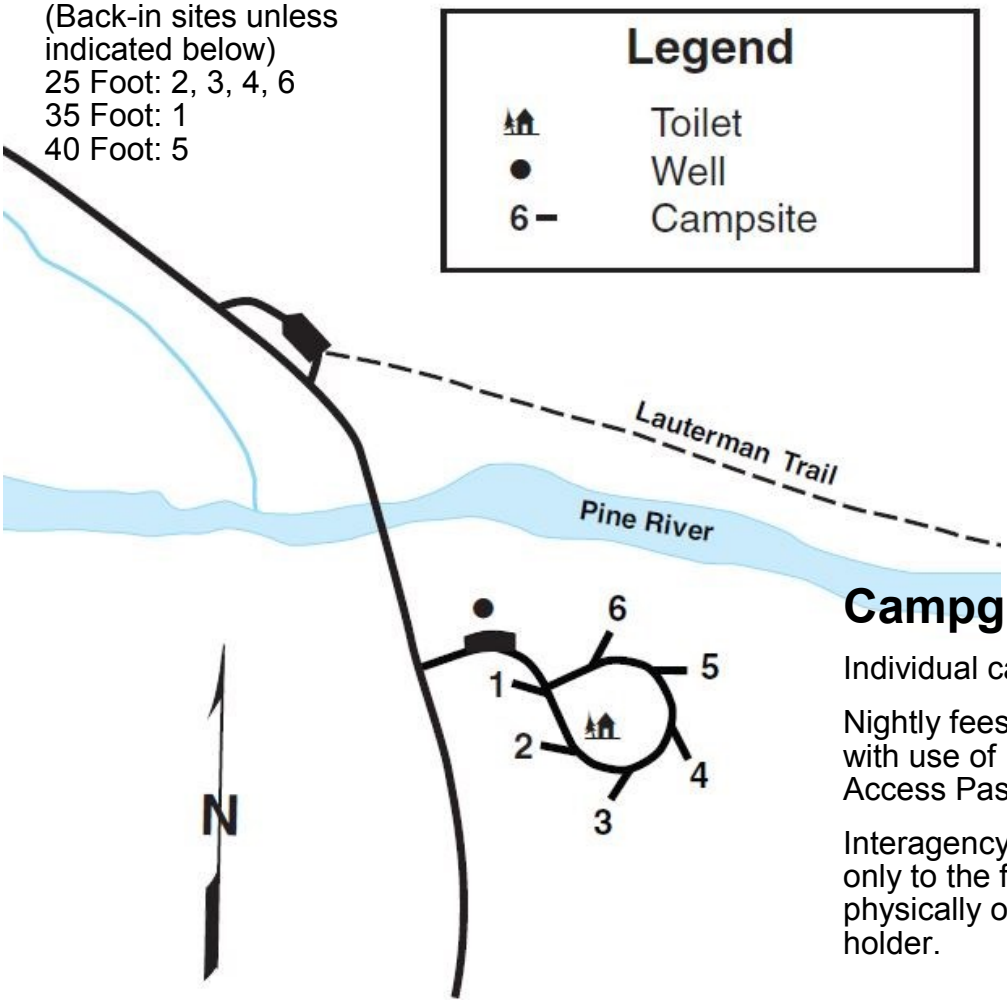

Description

Chipmunk Rapids is located on the Pine River, a state designated Wild River south of the Lauterman Lake Semi-Primitive Non-Motorized area. The campground has an artesian well that produces excellent drinking water. Chipmunk Rapids is the mid-point of the approximately 80 mile long Pine River, which is popular for its canoeing opportunities. The south trailhead for the Lauterman Lake National Recreation Trail is located just across the river.

Campground Fees

Individual campsite fee is $10/night

Nightly fees are half of price shown with use of Interagency Senior or Access Pass.

Interagency Pass discounts apply only to the fee for the campsite physically occupied by the pass holder.

Eagle River/Florence Ranger District
1247 E. Wall Street
Eagle River, WI 54521

Printed on Recycled Paper

Need more information?
on the web at:

www.fs.usda.gov/cnnf/

USDA is an equal opportunity provider and employer

Eagle River/Florence Ranger District
5638 Forestry Drive