SECURE RURAL SCHOOLS AND COMMUNITY SELF-DETERMINATION ACT OF 2000
PUBLIC LAW 110-343

TITLE II PROJECT SUBMISSION FORM
UINTA-WASATCH-CACHE NATIONAL FOREST ADVISORY COMMITTEE

Project Number (Assigned by Designated Federal Official):	

1. Fiscal Year(s) You are Requesting Funds (Check One or Both)	**2016**	X	**2017**	

2. Project Name	Pole Canyon Dispersed Camping Maintenance		**3. County(s)**	Juab
4. Project Sponsor	Juab County		**5. Date**	June 2016
6. Sponsor's Phone Number	(435) 623-1593	**7. Sponsors E-mail**	Lynn Ingram – lynni@juabcounty.com	
8. Sponsor's Mailing Address	75 North 500 West, Nephi UT			

9. Forest Service Person Familiar With Project	George Garcia, District Ranger

10. Title II Funds Requested	**11. Partner Contribution**	**12. Total Project Costs**
$ 10,000	**$ 49, 425**	**$ 59,425**

13. Project Start Date:	June 1, 2016	**Project End Date:**	November 1, 2016

14. Project Location [Sec. 203(b)(1)] (Legal description, road #'s, watershed, land ownership.)

This project is located in Pole Canyon (Forest Road #016), Juab County, and approximately 2.1 miles from the junction of Pole Canyon Road and Nebo Loop Road junction (T12S, R2E, Sections 22 &23).

15. Project Description [Sec. 203(b)(1)] (max 30 lines.)

This project consists of two existing dispersed camping sites that require maintenance in order to reduce erosion, improve water quality, enhance watershed condition and improve access by forest users. These sites are two of only a handful of the dispersed recreation opportunities for public use in the Pole Canyon drainage. The two sites comply with the 150 foot dispersed camping distance from a designated system road. However, access to the sites need to be mitigated with an improved road surface material and placement of two culverts on Pole Canyon Creek.

16. Project Goals and Objectives (what the project will accomplish) [Sec. 203(b)(1)] (max 20 lines)

These actions will reduce erosion into Pole Canyon Creek from the access roads, provide a more suitable crossing over Pole Canyon Creek while maintaining the limited dispersed camping opportunities in Pole Canyon. Forest Service personnel and the Juab County Commissioners and staff visited this site in the fall of 2015 and both agreed that this would be a win-win project for the community who highly value dispersed camping opportunities while protecting watershed values and resources.

17. Coordination of this project with other related project(s) on adjacent lands?	**Yes**		**No**	**X**
If yes, then describe (max. 10 lines)				

18. How does proposed project meet purposes of the Legislation? [Sec. 203(b)(1)] *(check all that apply)*	
	Improves maintenance of existing infrastructure. [Sec. 2 (2)(A)(i)]
	Implements stewardship objectives that enhance forest ecosystems. [Sec. 2 (2)(A)(ii)]
X	Restores and improves land health and water quality. [Sec. 2 (2)(A)(iii)]
X	Improves cooperative relationships between people that use and care for Federal land and the agencies that manage Federal land [Sec. 2 (3)]

19. Project Type [Sec. 203(b)(1)] *(check one)*			
	Road Maintenance [Sec. 2 (2)(C)(i)]		Trail Maintenance [Sec. 2 (2)(C)(i)]
	Road Decommission/Obliteration [Sec. 2(2)(C)(i)]		Trail Obliteration [Sec. 2 (2)(C)(i)]
X	Soil Productivity Improvement [Sec. 2 (2)(C)(ii)]		Forest Health Improvement [Sec. 2 (2)(C)(iii)]
X	Watershed Restoration & Maintenance. [Sec. 2 (2)(C)(iv)]		Fish Habitat Restoration [Sec. 2 (2)(C)(v)]
	Control of Noxious Weeds [Sec. 2 (2)(C)(vi)]		Wildlife Habitat Restoration [Sec. 2 (2)(C)(v)]
	Reestablish Native Species [Sec. 2 (2)(C)(vii)]		Fuels Management/Prevention [Sec. 2 (2)(C)(iii)]
X	Other Infrastructure Maintenance [Sec. 2 (2)(C)(i)]		Conservation Education [Sec. 2 (3)]
	Other Project Type [Sec. 2 (2)(C)]	(Specify)	

20. Measure of Project Accomplishments/Expected Outcomes [Sec. 203(b)(5)]					
a. Total Acres	**3**	*b. Total Miles*	**0.25**	*c. Number of Structures*	**2**
d. No. Laborer Days	**8**	*e. Estimated People Reached (for conservation education projects):*			
f. Other (specify)					

21. Merchantable Material Contracting Pilots [Sec. 204(e)(3)]				
Will the project generate merchantable wood product	*Yes*		*No*	X

22. Proposed Method(s) of Accomplishment *(check those that apply)*				
	Contract		Federal Workforce	Other *(specify below)*
X	County Workforce		Volunteers	

23. Previous Title II Funding - None

24. Budget Summary						
		Other Contributions				
Budget Categories	**Title II Funds Requested (1)**		**Forest Service (2)**	**Juab County (3)**	**Partner Name (4)**	**Total Costs (5)**
a. Personnel			$ 1,000	$ 4,500		$ 5,500
b. Fringe benefits				$ 1,600		$ 1,600
c. Travel						
d. Equipment				$ 20,700		$ 20,700
e. SEPA, NEPA & Sec. 7 ESA consultation			$			
f. Permit acquisition	$ 1,000					$ 1,000
g. Materials & supplies	$ 9,000			$ 125		$ 9,125
h. Project design & engineering				$ 500		$ 500
i. Contractual						
j. Monitoring			$ 500	$ 500		$ 1,000
k. Other (2 - Culverts)			$ 20,000			$ 20,000
l. Other (specify)						
m. Other (specify)						
n. Other (specify)						
o. Indirect costs – Applicant/Partner						
p. Total	**$10,000**		**$21,500**	**$ 27,925**		**$ 59,425**

Amount from Column 1, Item p desired by fiscal year

p. **FY 2016**	**$10,000**

You must attach a detailed cost worksheet to show additional information that supports the lump sum figures provided above which displays how you determined the cost figures above, e.g. *Salary/Labor = hrs or days x rate; Travel = miles x rate or months x FOR rate, days x per diem rate; Equipment Use = hrs or days x rate; Supplies & Materials--list of items and estimated cost; Printing = estimated cost per item; Indirect Cost = Direct cost x current indirect rate.*

This information is needed to substantiate your budget estimate. In addition, indicate if contributions are Cash=C or In-Kind= IK. If your project requires Forest Service resources, be sure they are included in the Title II funds requested.

Use the attached cost worksheet or one of your choosing as long as specific details are included.

25. Project Work Form

List tasks and time frames necessary to complete your project. Show who will complete each task.

Tasks	Time Frame	Who Will Complete Work
Amend existing Schedule A agreement with Juab County to commit Title II funding	July 2016	Forest Service and Juab County
Purchase materials and transport culverts from Spanish Fork to Pole Canyon	August 2016	Juab County
Install Culverts and gravel roads to dispersed camp sites	August/September 2016	Juab County
Site visit, implementation monitoring, and document accomplishments.	September 2016	Forest Service and Juab County

26. How will cooperative relationships between the people that use federal lands and the agencies that manage them be improved? List known partnerships or collaborative opportunities [Sec. 2 (3)]

The Forest Service and Juab County have a long history of cooperating on projects that benefit both parties. Disbursed camping opportunities are very sparse in Pole Canyon but the demand from user is high. This project will continue to provide opportunities while improving water quality and safety.

27. How is this project in the best interest of the community? [Sec. 203 (b)(7)] **Identify benefits to communities.**

These actions will reduce erosion into Pole Canyon Creek from the access roads, provide a more suitable crossing over Pole Canyon Creek, and improve safety while maintaining the limited dispersed camping opportunities in Pole Canyon.

28. How does project benefit federal lands/resources?

The project will reduced erosion, improve water quality in Pole Canyon and Pole Canyon Creek.

29. Target Species Benefited (if applicable)	Not Applicable

30. Status of Project Planning [Sec. 204 (b)]						
a. NEPA* Analysis Complete?	*Yes*		*No*		*Not Applicable* ***(Maintenance)***	**X**
b. NOAA* Fisheries Sec. 7 ESA* Consultation Complete?	*Yes*		*No*		*Not Applicable*	**X**
c. USFWS* Sec. 7 ESA Consultation Complete?	*Yes*		*No*		*Not Applicable*	**X**
d. Survey & Manage Complete?	*Yes*		*No*		*Not Applicable*	**X**
e. COE* 404 Fill/Removal Permit Obtained?	*Yes*		*No*		*Not Applicable*	
f. SHPO* Concurrence Received?	*Yes*		*No*		*Not Applicable*	
g. Project Design(s) Completed?	*Yes*		*No*			
**NEPA=National Environmental Policy Act, NOAA=National Oceanographic and Atmospheric Administration. ESA=Endangered Species Act, USFWS=Unites States Fish and Wildlife Service, COE=Army Corps of Engineers, SHPO = State Historic Preservation Officer*						

31. Monitoring Plan [Sec. 203(b)(6)]	
a. *How will the positive or negative impacts of the project be identified and tracked?* [Sec. 203 (b)(6)(A)]	
Impacts will be monitored by joint site visits before during and after construction. Once the project is complete the positive benefits will be significant and very obvious.	
Who is responsible for this monitoring item?	Forest Service and Lynn Ingram Juab County Road Supervisor
b. *How will the project be evaluated to determine how well the proposed project contributes towards local employment and/or training opportunities, including summer youth jobs programs such as the Youth Conservation Corps where appropriate?* [Sec. 203 (b)(6)(B)(i)]	
Forest Service Review	
Who is responsible for this monitoring item?	Forest Service
c. *If applicable, how will the project be evaluated to determine if the project improved the use of, or added value to, any products removed from the land?* [Sec. 203(b)(6)(B)(ii)] *NA*	
Who is responsible for this monitoring item?	
d. *Identify total funding needed to carry out specified monitoring tasks (Item k., Column D in Project Costs table)*	$ 1,000
What are the sources for funding?	Forest Service and Juab County

32. Accomplishment Reporting
Accomplishment information will be required at the close of a funded project. Project photos of before and after are encouraged.

Cost Category Description	Title II Funds Request	Forest Service	Juab County	Total
a. Personnel				
County 180 hours @ $25 per hour		$1,000	$4,500	**$5,500**
Benefits at 33%			$1,600	**$1,600**
Subtotal		**$1,000**	**$6,100**	**$7,100**
b. Travel				
Subtotal				
d. Equipment			$8,700	**$8,700**
Trackhoe 40 hours @ $ 22 per hour			$4,800	
Grader 60 hours @ $60			$7,200	**$7,200**
Truck & Pup 60 hours @ $125 per hour				
Subtotal			**$20,700**	**$20,700**
e. SEPA,NEPA, & Sec.7 ESA consultation				
Subtotal				
f. Permit acquisition				
	$1,000			**$1,000**
Subtotal	**$1,000**			**$1,000**
g. Materials and supplies				
Bank Run Gravel 1500 ton @ 2.75 per ton	$4,125			**$4,125**
Rip Rap 400 ton @ $15 per ton	$4,875		$125	**$5,000**
Subtotal	**$9,000**		**$125**	**$9,125**
h. Project design and engineering				
Design and mapping			$500	**$500**
Subtotal			**$500**	**$500**
i. Contractural				
Subtotal				
j. Monitoring		$500	**$500**	**$1,000**
Subtotal		**$500**		**$500**
l. Other (Culverts) 2@ $10,000		$20,000		**$20,000**
Subtotal		**$20,000**		**$20,000**
Project Total	**$10,000**	**$21,500**	**$27,925**	**$59,425**

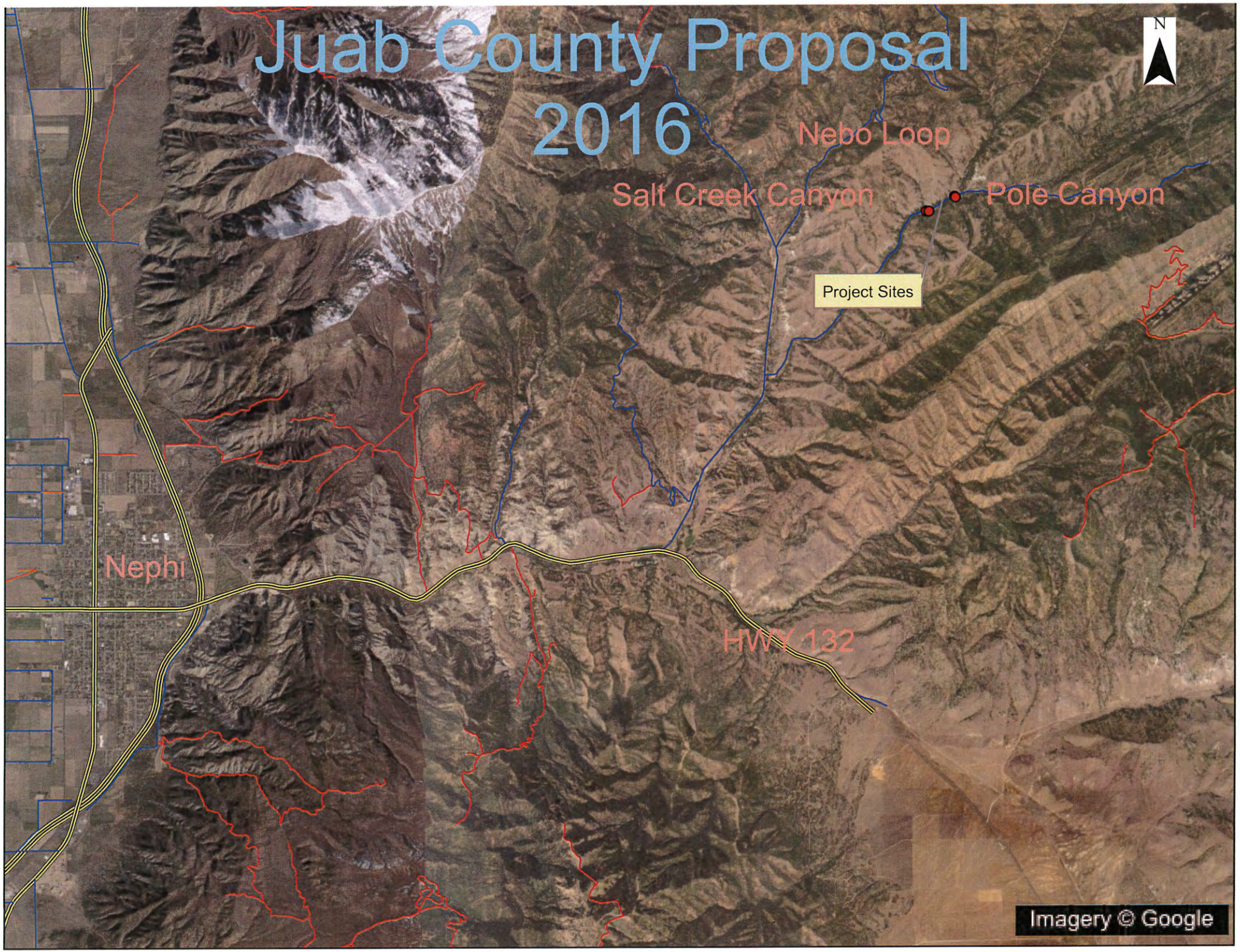
Juab County Proposal
2016
N
Nebo Loop
Salt Creek Canyon
Pole Canyon
Project Sites
Nephi
HWY 132
Imagery © Google

Juab County Proposal 2016

Site 1

N

0 40 80 160 Feet

Imagery © Google

Site 1 creek crossing

Juab County Proposal 2016

Site 2 creek crossing

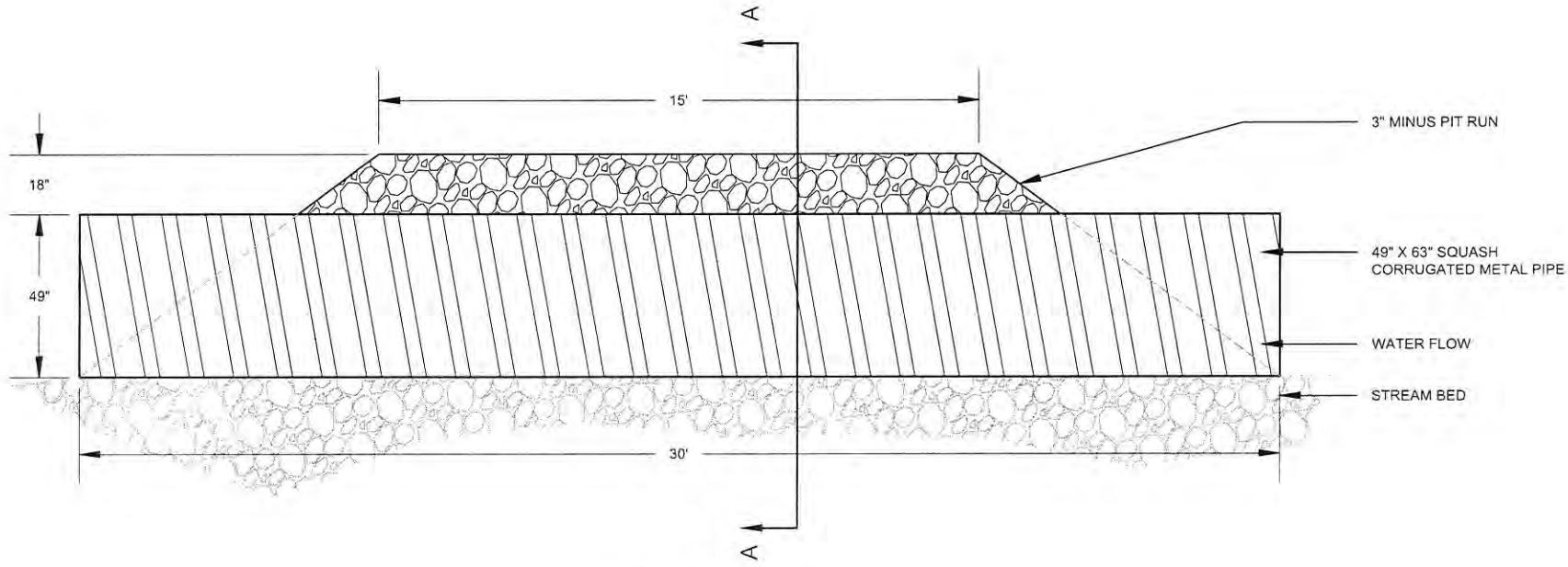

PROFILE VIEW

SCALE: 1" = 50'

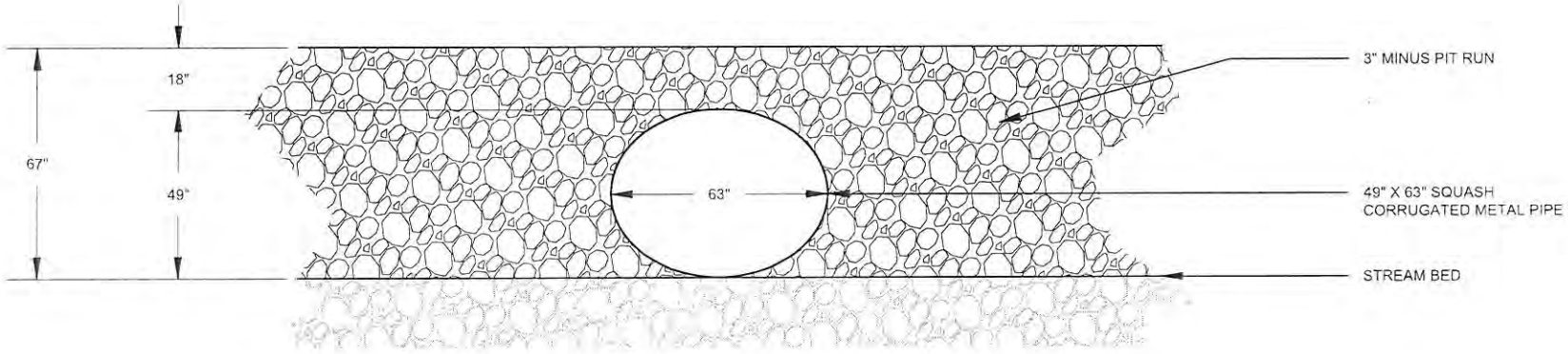

CROSS SECTION A-A

SCALE: 1" = 50'

AMCOR-WHITE
a division of **Oldcastle** Precast,® Inc.
P.O. Box 12730, Ogden, Utah 84412-2730
801-394-6621 www.oldcastle precast.com

Site #1

Mona to Project 18.2 Miles
30 min Down Hill
2 hrs Round Trip

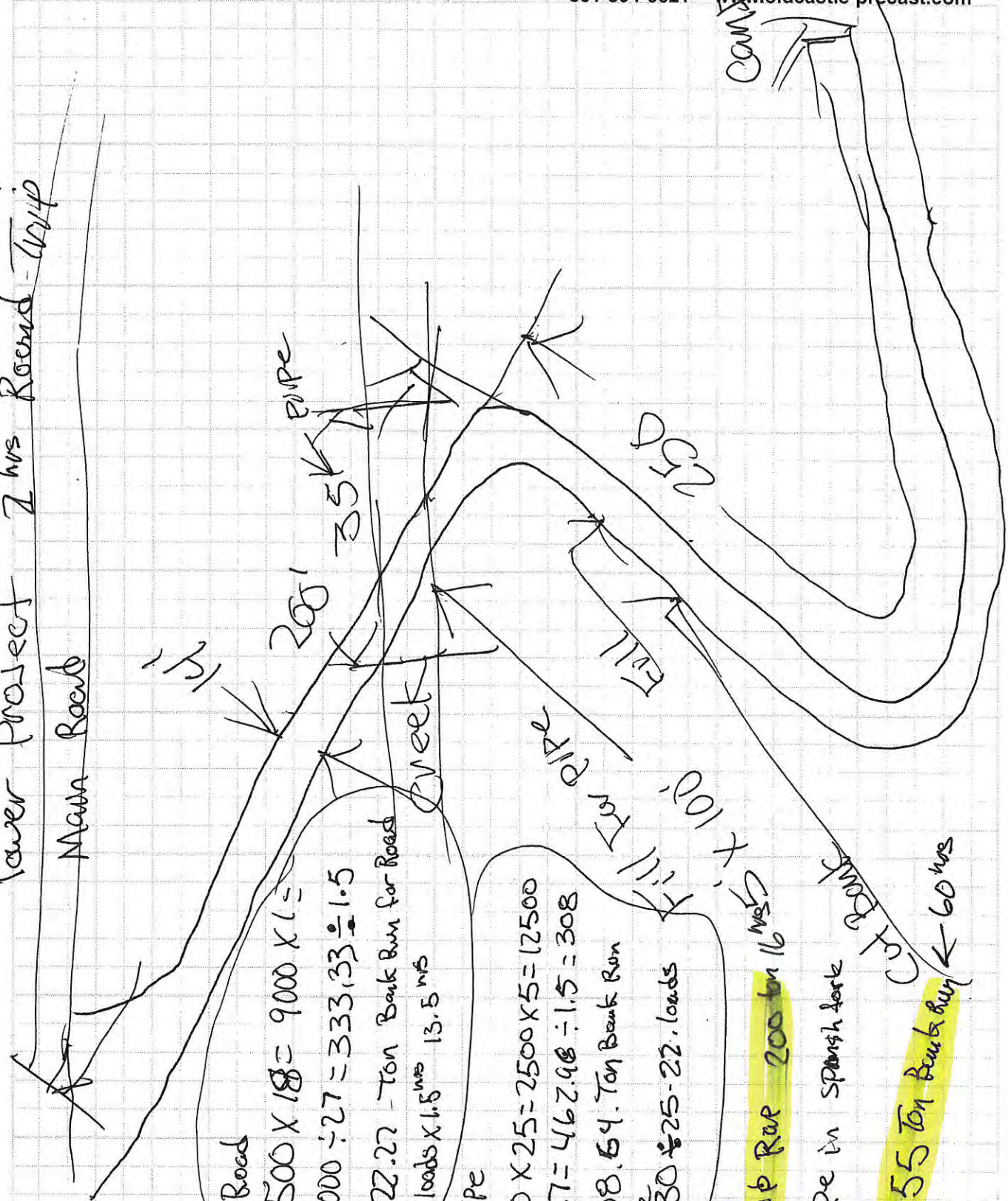

Road
500 X 18 = 9000 X 1 =
9000 ÷ 27 = 333.33 ÷ 1.5
222.22 - Ton Bank Run for Road
9 loads X 1.5 hrs 13.5 hrs

Pipe
100 X 25 = 2500 X 5 = 12500
÷ 27 = 462.98 ÷ 1.5 = 308
308.64 Ton Bank Run
Totte 530 ÷ 25 - 22 loads

Rip Rap 200 ton 16 hrs
Pipe in Spanish fork
755 Ton Bank Run ← 60 hrs

Ogden-Wall Ave.
Admin, Sales,
Prod, Whse
801-394-6621

Ogden-12th St.
Sales, Prod
801-394-6621
800-748-4130

Salt Lake City
Sales, Whse
801-282-4400
800-748-4103

North Salt Lake
Corrug Steel Pipe
Steel Fab
801-936-0800

St. George
Sales, Prod
435-635-9255
800-748-4127

Las Vegas
Sales, Whse
702-438-5363

AMCOR-WHITE
a division of Oldcastle Precast, Inc.
P.O. Box 12730, Ogden, Utah 84412-2730
801-394-6621 www.oldcastle precast.com

Ogden-Wall Ave. Admin, Sales, Prod, Whse 801-394-6621
Ogden-12th St. Sales, Prod 801-394-6621 800-748-4130
Salt Lake City Sales, Whse 801-282-4400 800-748-4103
North Salt Lake Corrug Steel Pipe Steel Fab 801-936-0800
St. George Sales, Prod 435-635-9255 800-748-4127
Las Vegas Sales, Whse 702-438-5363

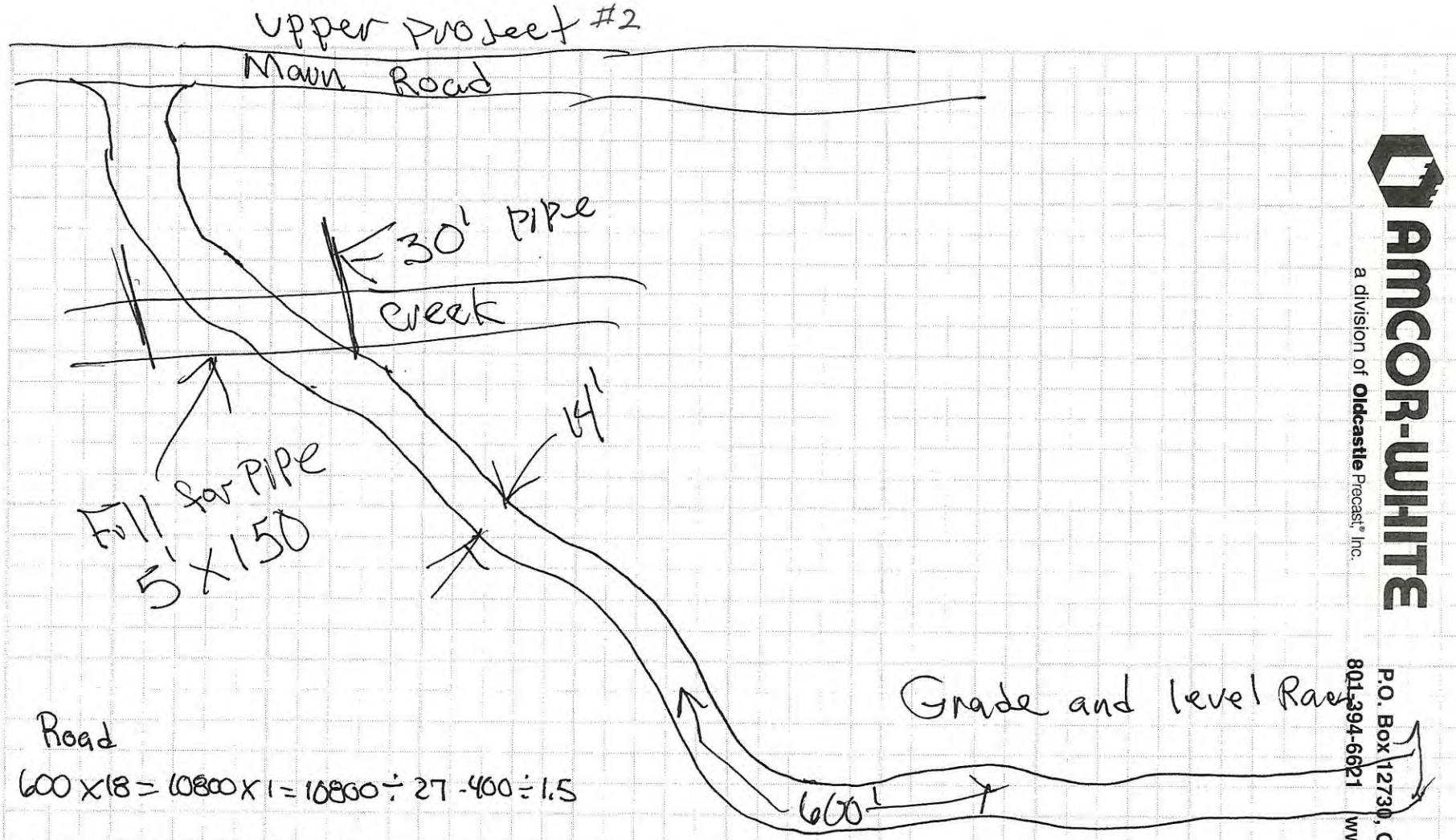

Road

600 x 18 = 10800 x 1 = 10800 ÷ 27 - 400 ÷ 1.5

266.66 Ton Bank Run

Rip Rap 200 ton

Pipe

150' x 25' = 3750 x 5 = 18750 ÷ 27 = 694.44 ÷ 1.5 -

462.96 Ton Bank Run
266.60

196.36 Ton

729.62 Ton 29.18 loads ← 60 yds

Pipe in spanish fork
+ Plus Dirt work