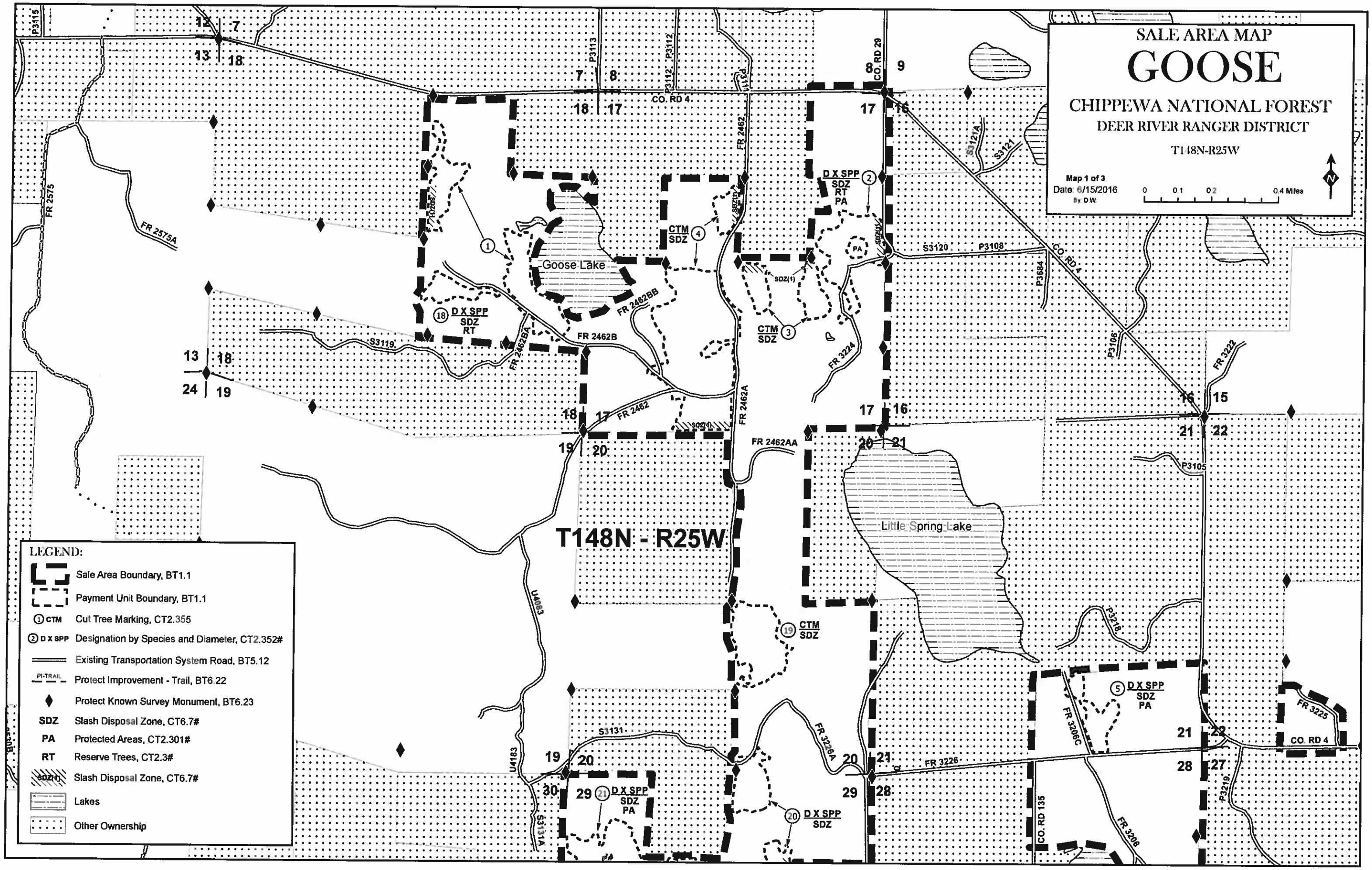
SALE AREA MAP
GOOSE
CHIPPEWA NATIONAL FOREST
DEER RIVER RANGER DISTRICT
T148N-R25W
Map 1 of 3
Date: 6/15/2016
By: D.W.
0 0.1 0.2 0.4 Miles
T148N - R25W
Goose Lake
Little Spring Lake
CO. RD 4
CO. RD 29
CO. RD 135
FR 2575
FR 2575A
FR 2462
FR 2462A
FR 2462AA
FR 2462B
FR 2462BA
FR 2462BB
FR 3224
FR 3226
FR 3226A
FR 3206
FR 3206C
FR 3222
FR 3225
S3119
S3120
S3121
S3121A
S3131
S3131A
U4083
U4183
P3115
P3113
P3112
P3111
P3108
P3106
P3105
P3218
P3219
P3684
D X SPP
SDZ
RT
PA
CTM
SDZ
D X SPP
SDZ
PA
D X SPP
SDZ
RT
D X SPP
SDZ
PA
D X SPP
SDZ
CTM
SDZ
CTM
SDZ
SDZ(1)
PA
LEGEND:
Sale Area Boundary, BT1.1
Payment Unit Boundary, BT1.1
CTM Cut Tree Marking, CT2.355
D X SPP Designation by Species and Diameter, CT2.352#
Existing Transportation System Road, BT5.12
PI-TRAIL Protect Improvement - Trail, BT6.22
Protect Known Survey Monument, BT6.23
SDZ Slash Disposal Zone, CT6.7#
PA Protected Areas, CT2.301#
RT Reserve Trees, CT2.3#
SDZ(1) Slash Disposal Zone, CT6.7#
Lakes
Other Ownership

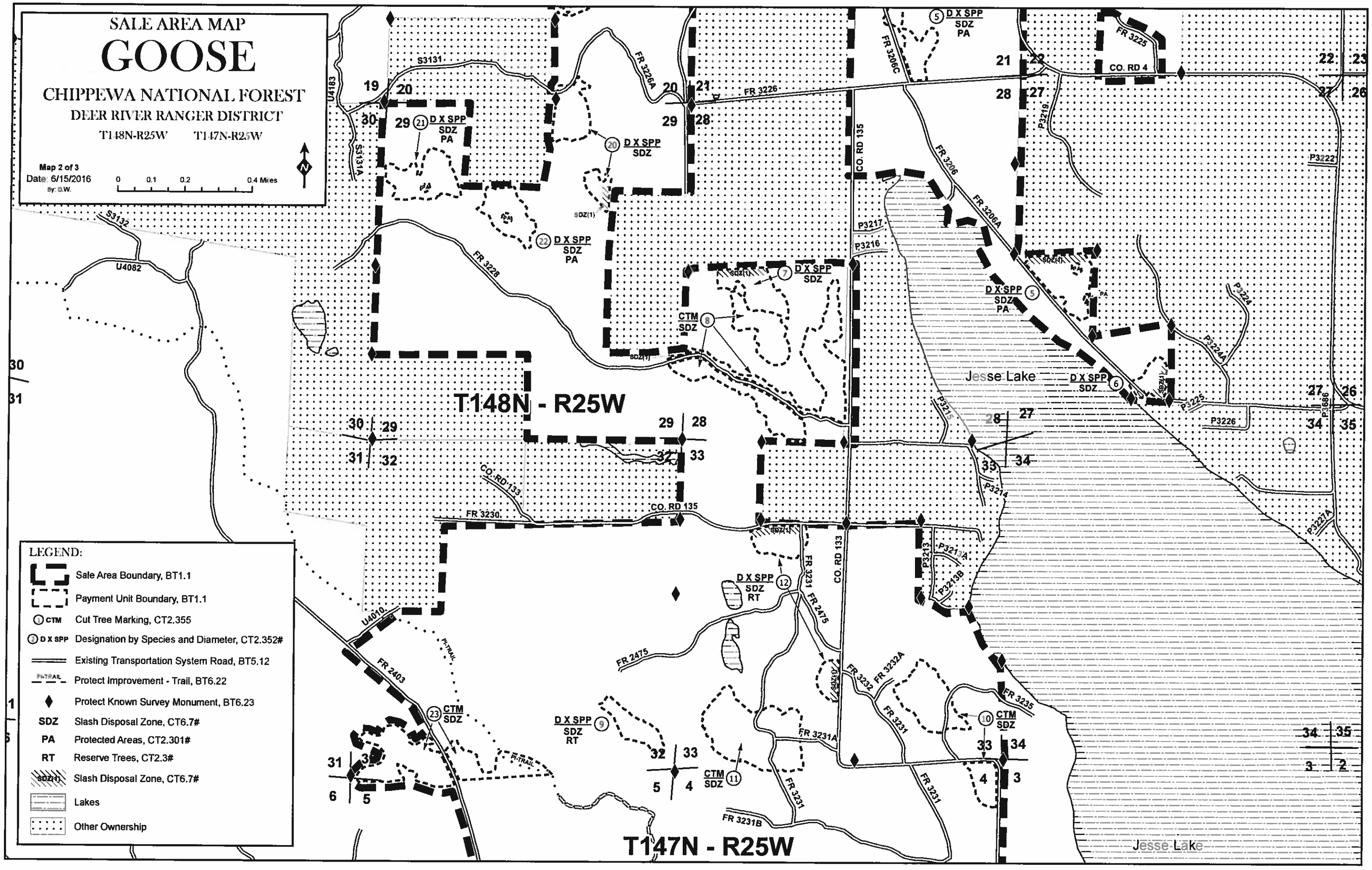
SALE AREA MAP
GOOSE
CHIPPEWA NATIONAL FOREST
DEER RIVER RANGER DISTRICT
T148N-R25W T147N-R25W
Map 2 of 3
Date: 6/15/2016
By: D.W.
0 0.1 0.2 0.4 Miles
N
T148N - R25W
T147N - R25W
Jesse Lake
LEGEND:
Sale Area Boundary, BT1.1
Payment Unit Boundary, BT1.1
CTM Cut Tree Marking, CT2.355
D X SPP Designation by Species and Diameter, CT2.352#
Existing Transportation System Road, BT5.12
PI-TRAIL Protect Improvement - Trail, BT6.22
Protect Known Survey Monument, BT6.23
SDZ Slash Disposal Zone, CT6.7#
PA Protected Areas, CT2.301#
RT Reserve Trees, CT2.3#
SDZ(1) Slash Disposal Zone, CT6.7#
Lakes
Other Ownership
FR 3226
FR 3226A
FR 3228
FR 3206
FR 3206A
FR 3206C
FR 3225
CO. RD 4
CO. RD 135
CO. RD 133
FR 3230
FR 2475
FR 2403
FR 3231
FR 3231A
FR 3231B
FR 3232
FR 3232A
FR 3235
S3131
S3131A
S3132
U4183
U4082
U4010
P3217
P3216
P3215
P3214
P3213
P3213A
P3213B
P3219
P3222
P3224
P3224A
P3225
P3226
P3227A
P3686
D X SPP SDZ PA
D X SPP SDZ
D X SPP SDZ RT
CTM SDZ

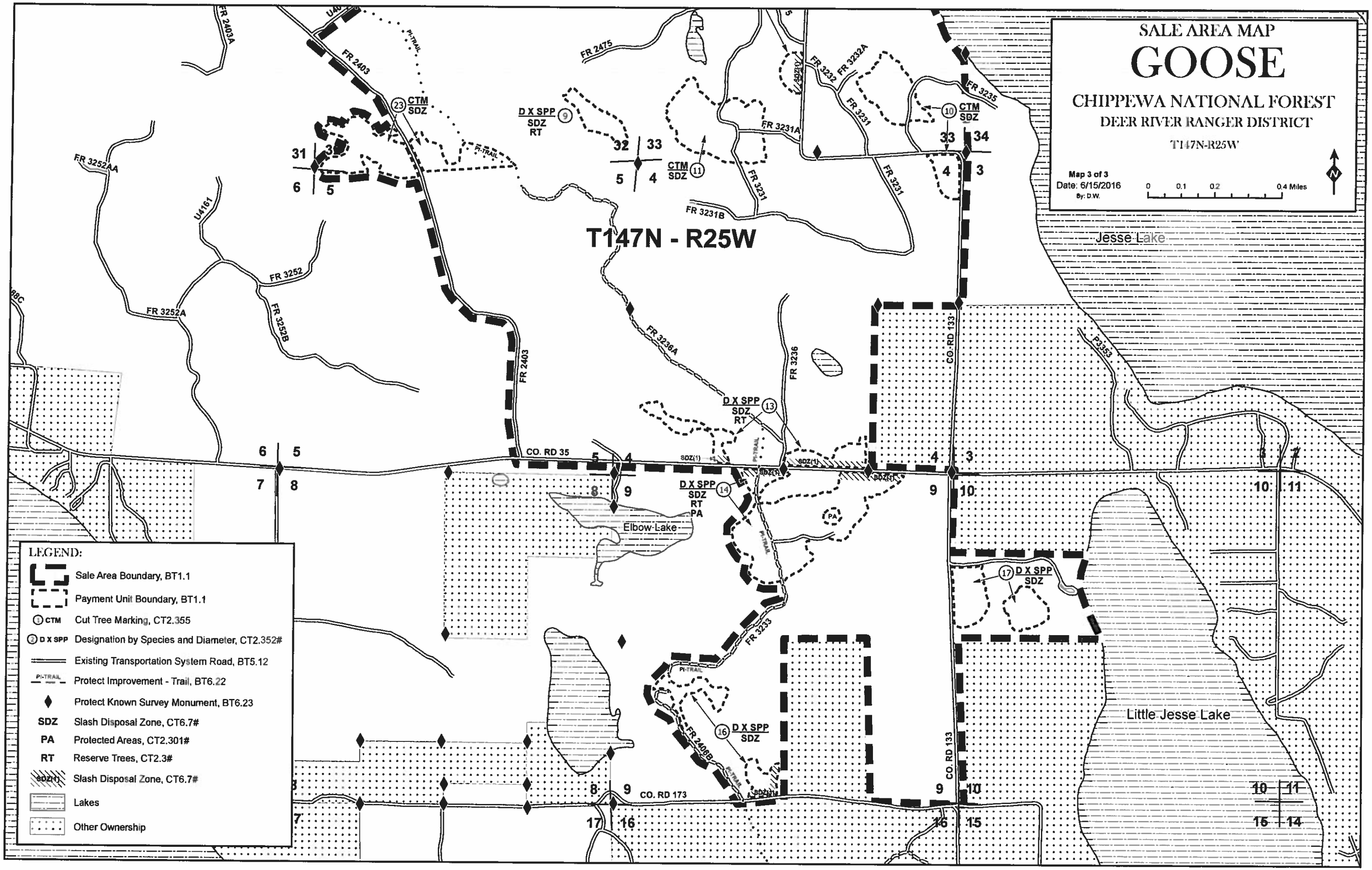
SALE AREA MAP
GOOSE
CHIPPEWA NATIONAL FOREST
DEER RIVER RANGER DISTRICT
T147N-R25W
Map 3 of 3
Date: 6/15/2016
By: D.W.
0 0.1 0.2 0.4 Miles
T147N - R25W
Jesse Lake
Elbow Lake
Little Jesse Lake
CO. RD 35
CO. RD 133
CO. RD 173
FR 2403
FR 2403A
FR 2475
FR 3232
FR 3232A
FR 3231
FR 3231A
FR 3231B
FR 3235
FR 3252
FR 3252A
FR 3252AA
FR 3252B
FR 3236
FR 3236A
FR 3233
FR 2406B
U4161
P3353
PI-TRAIL
CTM
SDZ
D X SPP
SDZ
RT
PA
LEGEND:
Sale Area Boundary, BT1.1
Payment Unit Boundary, BT1.1
CTM Cut Tree Marking, CT2.355
D X SPP Designation by Species and Diameter, CT2.352#
Existing Transportation System Road, BT5.12
PI-TRAIL Protect Improvement - Trail, BT6.22
Protect Known Survey Monument, BT6.23
SDZ Slash Disposal Zone, CT6.7#
PA Protected Areas, CT2.301#
RT Reserve Trees, CT2.3#
SDZ(1) Slash Disposal Zone, CT6.7#
Lakes
Other Ownership