Motor Vehicle Use Map

Siuslaw National Forest

Central Coast Ranger District

OREGON

America's Great Outdoors

06/01/2016

Forest Service

United States Department of Agriculture

Motor Vehicle Use Map 2016

THE PURPOSE AND CONTENTS OF THIS MAP

The designations shown on this motor vehicle use map (MVUM) were made by the responsible official pursuant to 36 CFR 212.51; are effective as of the date on the front cover of this MVUM; and will remain in effect until superceded by next year's MVUM.

Jeremiah C. Ingersoll,
Forest Supervisor, Siuslaw National Forest

It is the responsibility of the user to acquire the current MVUM.This MVUM shows the National Forest System roads, National Forest System trails, and the areas on National Forest System lands in the **SIUSLAW NATIONAL FOREST** that are designated for motor vehicle use pursuant to 36 CFR 212.51. This MVUM also identifies the vehicle classes allowed on each route and in each area; and any seasonal restrictions that apply on those routes and in those areas.

Designation of a road, trail, or area for motor vehicle use by a particular class of vehicle under 36 CFR 212.51 should not be interpreted as encouraging or inviting use or implying that the road, trail, or area is passable, actively maintained, or safe for travel. Motor vehicle designations include parking along designated routes and at facilities associated with designated routes when it is safe to do so and when not causing damage to National Forest System resources. Seasonal weather conditions and natural events may render designated roads and trails impassable for extended periods. Designated areas may contain dangerous or impassable terrain. Many designated roads and trails may be passable only by high-clearance vehicles or four-wheel-drive vehicles. Maintenance of designated roads and trails will depend on available resources, and many may receive little maintenance.

This motor vehicle use map identifies those roads, trails, and areas designated for the motor vehicle use under 36 CFR 212.51 for the purpose of enforcing the prohibition at 36 CFR 261.13. This is a limited purpose. The other public roads are shown for information and navigation purposes only and are not subject to designation under the Forest Service travel management regulation.

These designations apply only to National Forest System roads, National Forest System trails, and areas on National Forest System lands.

OPERATOR RESPONSIBILITIES

Operating a motor vehicle on National Forest System roads, National Forest System trails, and in areas on National Forest System lands carries a greater responsibility than operating that vehicle in a city or other developed setting. Not only must you know and follow all applicable traffic laws, you need to show concern for the environment, as well as other forest users. The misuse of motor vehicles can lead to the temporary or permanent closure of any designated road, trail, or area. As a motor vehicle operator, you are also subject to State traffic law, including State requirements for licensing, registration, and operation of the vehicle in question.

Motor vehicle use, especially off-highway vehicle use, involves inherent risks that may cause property damage, serious injury, and possibly death to participants. Drive cautiously and anticipate rough surfaces and features such as snow, mud, vegetation, and water crossings common to remote driving conditions. By your participation, you voluntarily assume full responsibility for these damages, risks, and dangers. Take care at all times to protect yourself and those under your responsibility.

Much of the **SIUSLAW NATIONAL FOREST** is remote. Medical assistance may not be readily available. Cellular telephones do not work in many areas of the **SIUSLAW NATIONAL FOREST**. Take adequate food, water, first-aid supplies, and other equipment appropriate for the conditions and expected weather.

ALWAYS REMEMBER TO RESPECT PRIVATE LAND! PROTECT YOUR PRIVILEGE. STAY ON DESIGNATED ROADS, TRAILS, AND IN DESIGNATED AREAS.

Read and understand this map in its entirety. If you have questions, please contact the **SIUSLAW NATIONAL FOREST** for clarification.

As a motor vehicle operator on a National Forest System road, trail, or area, you must comply with this map, as well as all Federal, State, and local laws and regulations. Compliance with these rules is your responsibility.

PROHIBITIONS

It is prohibited to possess or operate a motor vehicle on National Forest System lands on the SIUSLAW NATIONAL FOREST other than in accordance with these designations (36 CFR 261.13).

Violators of 36 CFR 261.13 are subject to a fine of up to $5,000, imprisonment for up to 6 months or both (18 U.S.C. 3571(e)). This prohibition applies regardless of the presence or absence of signs.

This map does not display non-motorized uses, over-snow uses, or other facilities and attractions on the **SIUSLAW NATIONAL FOREST**. Obtain forest visitor information from the local national forest office.

Designated roads, trails, and areas may also be subject to temporary, emergency closures. As a visitor, you must comply with signs notifying you of such restrictions. A national forest may issue an order to close a road, trail, or area on a temporary basis to protect the life, health, or safety of forest visitors or the natural or cultural resources in these areas. Such temporary and/or emergency closures are consistent with the Travel Management Rule (36 CFR 212.52 (b), 36 CFR 261 subpart B).

The designation "road or trail open to all motor vehicles" does not supersede State traffic law.

Motor Vehicle Use Map 2016

EXPLANATION OF LEGEND ITEMS

Roads Open to Highway Legal Vehicles Only:

These roads are open only to motor vehicles licensed under State law for general operation on all public roads within the State.

Roads Open to All Vehicles:

These roads are open to all motor vehicles, including smaller off-highway vehicles that may not be licensed for highway use (but not to oversize or overweight vehicles under state traffic law).

Trails Open to All Vehicles:

These trails are open to all motor vehicles, including both highway legal and nonhighway legal vehicles.

Seasonal Designation:

This symbol, used in conjunction with one of the other road or trail symbols, indicates the road or trail is open only during certain portions of the year. Refer to Seasonal and Special Designation Table for further instructions.

Dispersed Camping/Game Retrieval:

This symbol is used along with a designated road or trail to indicate limited cross-country motor vehicle use within a specific distance of that route, solely for the purpose of dispersed camping and/or game retrieval. The dots indicate where this activity is permitted. They may be on the left, right, or both sides of the route. Refer to the Dispersed Camping/Game Retrieval Table for specifics.

Other Public Roads and Trails:

- Interstate
- Highways, U.S., State, County
- Other Public Roads
- Other Public Trails

These symbols are used to show routes the Forest Service does not have jurisdiction over and has not designated for motorized use. These symbols are part of the reference layers showing connections to towns and cities outside the forest boundary.

Short Roads Identifier:

70333

This symbol is used for routes that are too short to show an actual symbol type on the map. The symbol contains the number of the road or trail. Users should refer to the corresponding road number in the Short Route Table for more information on the designated route.

Areas Open to Cross Country Travel:

These are areas on National Forest System land that allow cross-country travel by motorized vehicles. Specific vehicle classes and seasonal designations may be indicated in the Seasonal and Special Designation Table.

Travel and recreate with minimum impact.
Respect the environment and the rights of others.
Educate yourself----plan and prepare before you go.
Allow for future use of the outdoors by leaving it better than you found it.
Discover the rewards of responsible recreation.
For more information on Tread Lightly!, go to http://www.treadlightly.org or call 1-800-966-9900.

tread lightly!®
LEAVING A GOOD IMPRESSION

National Forest
Distinctive
Route Marker

National Forest
Horizontal
Route Marker

Distinctive and Horizontal Route Markers

Distinctive route markers typically consist of two digits and they identify significant, highly traveled roads through the forest passable by passenger cars during the normal season of use.

Horizontal route markers typically consist of four digits with the first two digits identifying the distinctive route that is branched off of. They identify all other forest roads passable by standard passenger cars during the normal season of use.

These are all considered higher level roads.

Vertical Route Markers

Vertical route markers identify roads that are not maintained for travel in standard passenger cars. These markers typically identify the higher level road they branch off of with the higher level road number displayed horizontally above the vertical number.



National Forest
Vertical
Route Marker

Explanation of road numbers as shown on this map

On the Ground		On the Map	
	Higher Level Rd #	*3750232*	7 digit road number
	Local Rd #		

Motor Vehicle Use Map 2016

CONTACT INFORMATION

Siuslaw Supervisor's Office
3200 SW Jefferson Way
Corvallis, Oregon 97331
TEL: (541) 750-7000

Hebo Ranger District
Hebo Office
31525 Hwy 22
P.O. Box 235
Hebo, Oregon 97122
TEL: (503) 392-5100

Central Coast Ranger District
Waldport Office
1130 Forestry Lane
P.O. Box 400
Waldport, Oregon 97394
TEL: (541) 563-8400

Oregon Dunes NRA Visitor Center
855 Highway Avenue
Reedsport, Oregon 97467
TEL: (541) 271-6000

VICINITY MAP

The Oregon Dunes and Sand Lake Travel Management Area(s) indicated as "Areas Open to Cross Country Travel" are open to All Vehicles Year Round.

Motor Vehicles may be parked up to 15 feet from the edge of the road surface when it is safe to do so without causing damage to NFS resources or facilities, unless prohibited by state law, a traffic sign, or an order (36 CFR261.54)

The U.S. Department of Agriculture (USDA) prohibits discrimination in all its programs and activities on the basis of race, color, national origin, age, disability, and where applicable, sex, marital status, familial status, parental status, religion, sexual orientation, genetic information, political beliefs, reprisal, or because all or part of an individual's income is derived from any public assistance program. (Not all prohibited bases apply to all programs.) Persons with disabilities who require alternative means for communication of program information (Braille, large print, audiotape, etc.) should contact USDA's TARGET Center at (202) 720-2600 (voice and TDD). To file a complaint of discrimination, write to USDA, Director, Office of Civil Rights, 1400 Independence Avenue, S.W., Washington, D.C. 20250-9410, or call (800) 795-3272 (voice) or (202) 720-6382 (TDD). USDA is an equal opportunity provider and employer.

Motor Vehicle Use Map
Siuslaw National Forest 2016

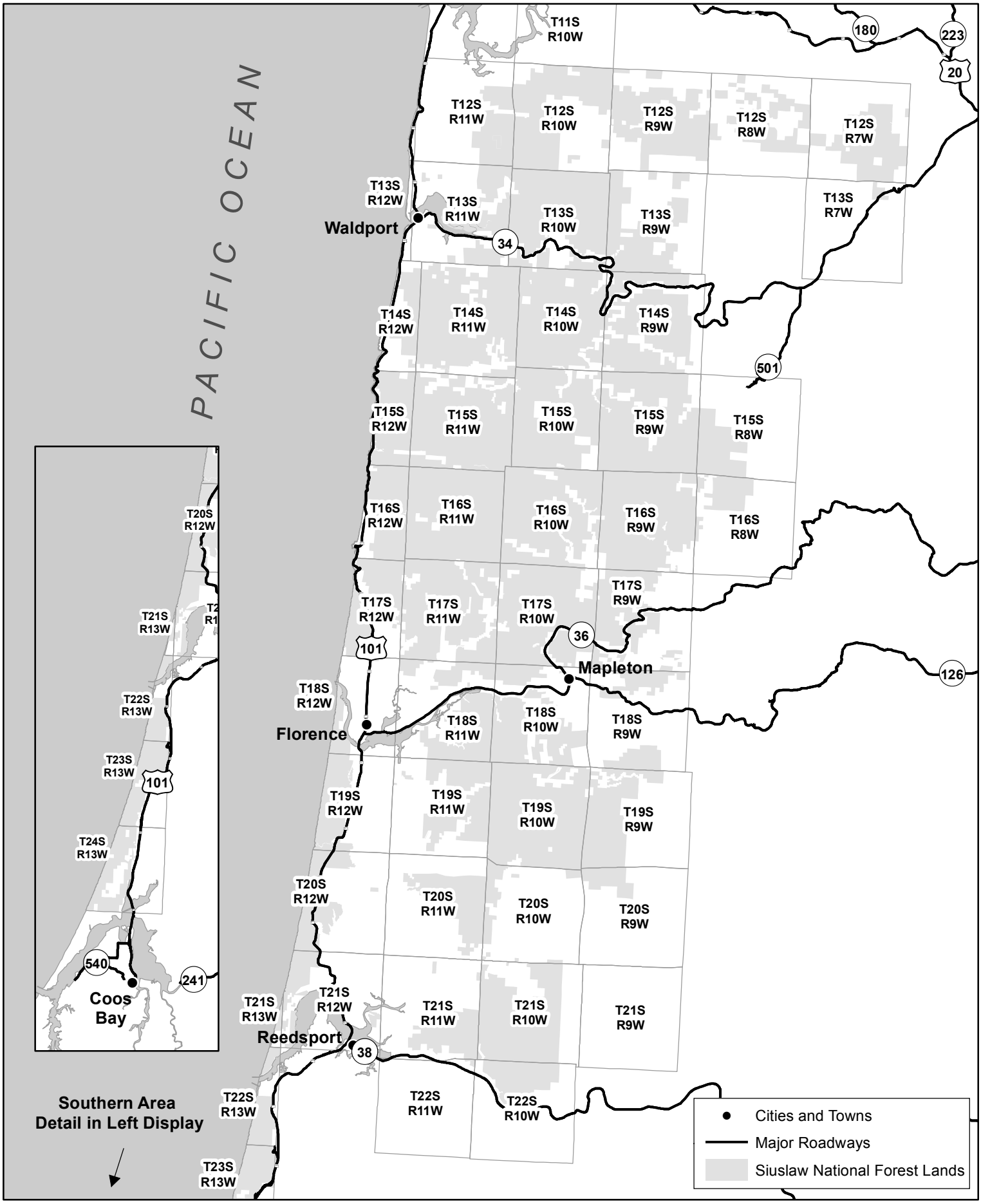

Seasonal and Special Vehicle Designations

Route Number	Legend	Special Vehicle Designation	Dates Allowed	Beginning Mile Post	Ending Mile Post
5842000	Roads open to all Vehicles, with Seasonal Designation	Seasonal Designation	09/01-11/20	1.100	9.000
5842786	Roads open to all Vehicles, with Seasonal Designation	Seasonal Designation	09/01-11/20	0.000	0.100
5842823	Roads open to all Vehicles, with Seasonal Designation	Seasonal Designation	09/01-11/20	0.000	0.200
1318	Special Vehicle Designation, with Seasonal Designation	Seasonal Designation	09/16-03/14	0.000	0.500

Dispersed Camping Table

Route Number	Beginning Mile Post	Ending Mile Post	Distance/Side of the Road Segment Marked	Vehicle Type	Dates Allowed
1057000	1.5	8.9	150 feet either side of centerline	Same as permitted on the route	Same as permitted on the route
2100640	0.1	0.3			
2116000	1.5	3.1			
2127000	1.4	3.6			
2170000	0.0	5.6			
2300000	0.5	0.8			
2300000	2.1	2.4			
2300000	4.2	9.8			
2300919	0.0	3.5			
2300920	0.0	0.3			
2400000	0.2	0.4			
2400000	1.2	10.0			
2480000	0.0	4.3			
2490000	0.0	2.5			
2500000	0.0	4.0			
2500000	4.7	6.3			
2500000	8.2	10.4			
2500796	2.4	4.0			
2553000	0.0	1.5			
2570000	0.0	5.6			
2570785	0.0	0.7			
2570787	0.0	0.7			
2610000	1.3	9.0			
2619000	0.0	2.5			
2900057	0.2	0.3			
3100000	6.8	7.6			
3200000	9.6	14.3			
3230000	2.0	4.4			
3259000	3.1	6.0			
3259618	0.6	3.8			
3278000	0.0	2.3			
3462000	2.6	3.2			

Dispersed Camping Table Cont.

Route Number	Beginning Mile Post	Ending Mile Post	Distance/Side of the Road Segment Marked	Vehicle Type	Dates Allowed
3462000	3.6	4.2	150 feet either side of centerline	Same as permitted on the route	Same as permitted on the route
3515000	4.0	4.1			
3700000	2.1	8.7			
3705000	0.0	1.1			
4100000	1.4	12.1			
4800000	0.0	7.3			
4800000	9.0	9.2			
4800000	10.1	10.4			
4800831	1.0	2.8			
4800831	4.2	6.8			
4800831	9.0	9.6			
4811000	0.0	5.6			
4811000	6.7	12.1			
4830000	0.0	9.5			
5304000	3.2	3.6			
5360000	7.0	8.0			
5500000	6.2	8.9			
5600000	0.4	0.9			
5800000	12.6	13.0			
5800000	21.2	36.0			
5800000	37.0	37.5			
5800000	38.1	42.5			
5800668	0.0	3.6			
5800789	0.9	3.1			
5840000	6.7	8.7			
5841000	2.6	5.5			
5854000	0.5	0.9			
5863000	0.6	3.4			
5872000	0.0	2.3			
6300000	5.2	5.3			
7000739	0.5	2.5			
7000743	0.1	2.0			

ROADS TOO SHORT TO BE SEEN CLEARLY ON MAP

Road Number	Route Designation	Length in Feet
1000410	Roads Open to Highway Vehicles Only, Yearlong	790
1000511	Roads Open to Highway Vehicles Only, Yearlong	750
1000516	Roads Open to Highway Vehicles Only, Yearlong	164
1000519	Roads Open to Highway Vehicles Only, Yearlong	750
1044000	Roads Open to Highway Vehicles Only, Yearlong	1009
1046415	Roads Open to Highway Vehicles Only, Yearlong	892
1060796	Roads Open to Highway Vehicles Only, Yearlong	156
1062890	Roads Open to Highway Vehicles Only, Yearlong	746
1064000	Roads Open to All Vehicles, Yearlong	473
1070930	Roads Open to Highway Vehicles Only, Yearlong	258
1080020	Roads Open to Highway Vehicles Only, Yearlong	936
1082000	Roads Open to Highway Vehicles Only, Yearlong	642
1086000	Roads Open to Highway Vehicles Only, Yearlong	267
1089000	Roads Open to Highway Vehicles Only, Yearlong	843
1090232	Roads Open to Highway Vehicles Only, Yearlong	552
1095000	Roads Open to All Vehicles, Yearlong	966
1098296	Roads Open to Highway Vehicles Only, Yearlong	785
2300935	Roads Open to All Vehicles, Yearlong	463
2300939	Roads Open to All Vehicles, Yearlong	916
2500716	Roads Open to All Vehicles, Yearlong	477
2500780	Roads Open to All Vehicles, Yearlong	1052
2570753	Roads Open to All Vehicles, Yearlong	704
2570765	Roads Open to All Vehicles, Yearlong	378
2570777	Roads Open to All Vehicles, Yearlong	588
2610715	Roads Open to All Vehicles, Yearlong	308
3010111	Roads Open to Highway Vehicles Only, Yearlong	499
3010114	Roads Open to Highway Vehicles Only, Yearlong	514
3020904	Roads Open to All Vehicles, Yearlong	253
3100112	Roads Open to All Vehicles, Yearlong	843
3100112	Roads Open to All Vehicles, Yearlong	632
3100125	Roads Open to All Vehicles, Yearlong	723
3118133	Roads Open to All Vehicles, Yearlong	636
3122112	Roads Open to All Vehicles, Yearlong	1013
3200678	Roads Open to All Vehicles, Yearlong	813
3200741	Roads Open to All Vehicles, Yearlong	703
3200761	Roads Open to All Vehicles, Yearlong	837
3200771	Roads Open to All Vehicles, Yearlong	562
3205114	Roads Open to All Vehicles, Yearlong	599
3210121	Roads Open to All Vehicles, Yearlong	390
3230000	Roads Open to Highway Vehicles Only, Yearlong	941
3259634	Roads Open to All Vehicles, Yearlong	473
3278666	Roads Open to All Vehicles, Yearlong	889
3315113	Roads Open to All Vehicles, Yearlong	580
3315114	Roads Open to All Vehicles, Yearlong	424
3400114	Roads Open to All Vehicles, Yearlong	292

Road Number	Route Designation	Length in Feet
3400118	Roads Open to Highway Vehicles Only, Yearlong	439
3400120	Roads Open to Highway Vehicles Only, Yearlong	503
3420118	Roads Open to All Vehicles, Yearlong	606
3430113	Roads Open to All Vehicles, Yearlong	592
3430114	Roads Open to All Vehicles, Yearlong	1030
3431112	Roads Open to All Vehicles, Yearlong	504
3431118	Roads Open to All Vehicles, Yearlong	400
3431119	Roads Open to All Vehicles, Yearlong	1011
3431126	Roads Open to All Vehicles, Yearlong	577
3462420	Roads Open to Highway Vehicles Only, Yearlong	458
3489311	Roads Open to All Vehicles, Yearlong	607
3507117	Roads Open to All Vehicles, Yearlong	591
3509112	Roads Open to All Vehicles, Yearlong	839
3700148	Roads Open to All Vehicles, Yearlong	604
4100127	Roads Open to All Vehicles, Yearlong	942
4100133	Roads Open to All Vehicles, Yearlong	612
4100152	Roads Open to All Vehicles, Yearlong	534
4800030	Roads Open to Highway Vehicles Only, Yearlong	190
4800821	Roads Open to All Vehicles, Yearlong	714
4800830	Roads Open to All Vehicles, Yearlong	452
4800855	Roads Open to Highway Vehicles Only, Yearlong	363
4800919	Roads Open to Highway Vehicles Only, Yearlong	249
4830985	Roads Open to All Vehicles, Yearlong	204
4880821	Roads Open to All Vehicles, Yearlong	518
5000240	Roads Open to All Vehicles, Yearlong	977
5200113	Roads Open to All Vehicles, Yearlong	978
5306415	Roads Open to All Vehicles, Yearlong	873
5360413	Roads Open to All Vehicles, Yearlong	767
5491000	Roads Open to All Vehicles, Yearlong	954
5491520	Roads Open to All Vehicles, Yearlong	358
5500512	Roads Open to All Vehicles, Yearlong	974
5500515	Roads Open to All Vehicles, Yearlong	479
5694515	Roads Open to Highway Vehicles Only, Yearlong	869
5800124	Roads Open to All Vehicles, Yearlong	886
5800412	Roads Open to All Vehicles, Yearlong	810
5800413	Roads Open to All Vehicles, Yearlong	957
5800613	Roads Open to All Vehicles, Yearlong	332
5800625	Roads Open to All Vehicles, Yearlong	841
5800649	Roads Open to All Vehicles, Yearlong	691
5800669	Roads Open to All Vehicles, Yearlong	730
5800682	Roads Open to All Vehicles, Yearlong	412
5800788	Roads Open to All Vehicles, Yearlong	459
5800798	Roads Open to All Vehicles, Yearlong	503
5840622	Roads Open to All Vehicles, Yearlong	225
5840661	Roads Open to All Vehicles, Yearlong	928

Road Number	Route Designation	Length in Feet
5840673	Roads Open to All Vehicles, Yearlong	738
5842786	Roads Open to All Vehicles, with Seasonal Designation	578
5860416	Roads Open to All Vehicles, Yearlong	559
5872526	Roads Open to All Vehicles, Yearlong	941
6300112	Roads Open to All Vehicles, Yearlong	643

Motor Vehicle Use Map
Siuslaw National Forest 2016

T11S
R10W

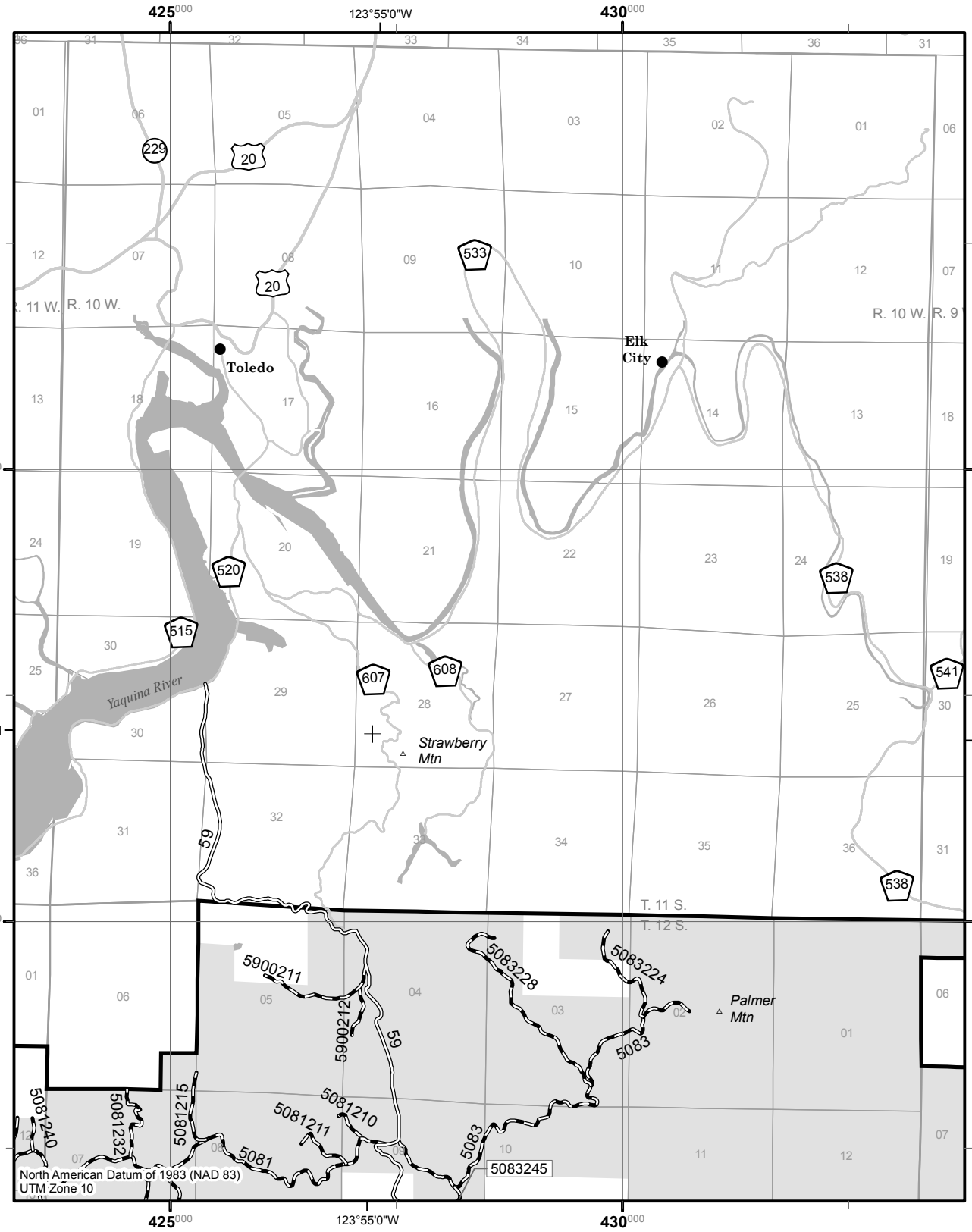

Adjacent Maps

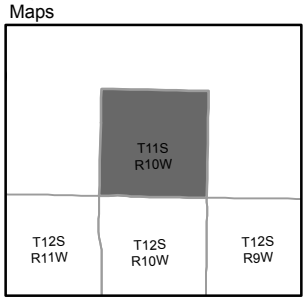

LEGEND

0 0.5 1 1.5 2 Miles

N

FS-873-[0612]

- Roads Open to Highway Legal Vehicles Only
- Roads Open to All Vehicles
- Trails Open to All Vehicles
- Seasonal Designation (See Table) {Used along with road or trail listed above}
- Dispersed Camping/Game Retrieval (See Table DC/GR Information)
- Interstate
- Highways, US, State, County
- Other Public Roads
- 70333 Short Route Identifier
- Open To Cross Country Travel
- Forest or Unit Boundary
- National Forest System Lands
- Non-National Forest System Lands within the National Forest
- Wilderness
- Political Boundary
- Lakes and Rivers
- Township and Range Lines
- Section Lines
- FS Campground
- Information Site
- Peaks

Motor Vehicle Use Map
Siuslaw National Forest 2016

T12S
R11W

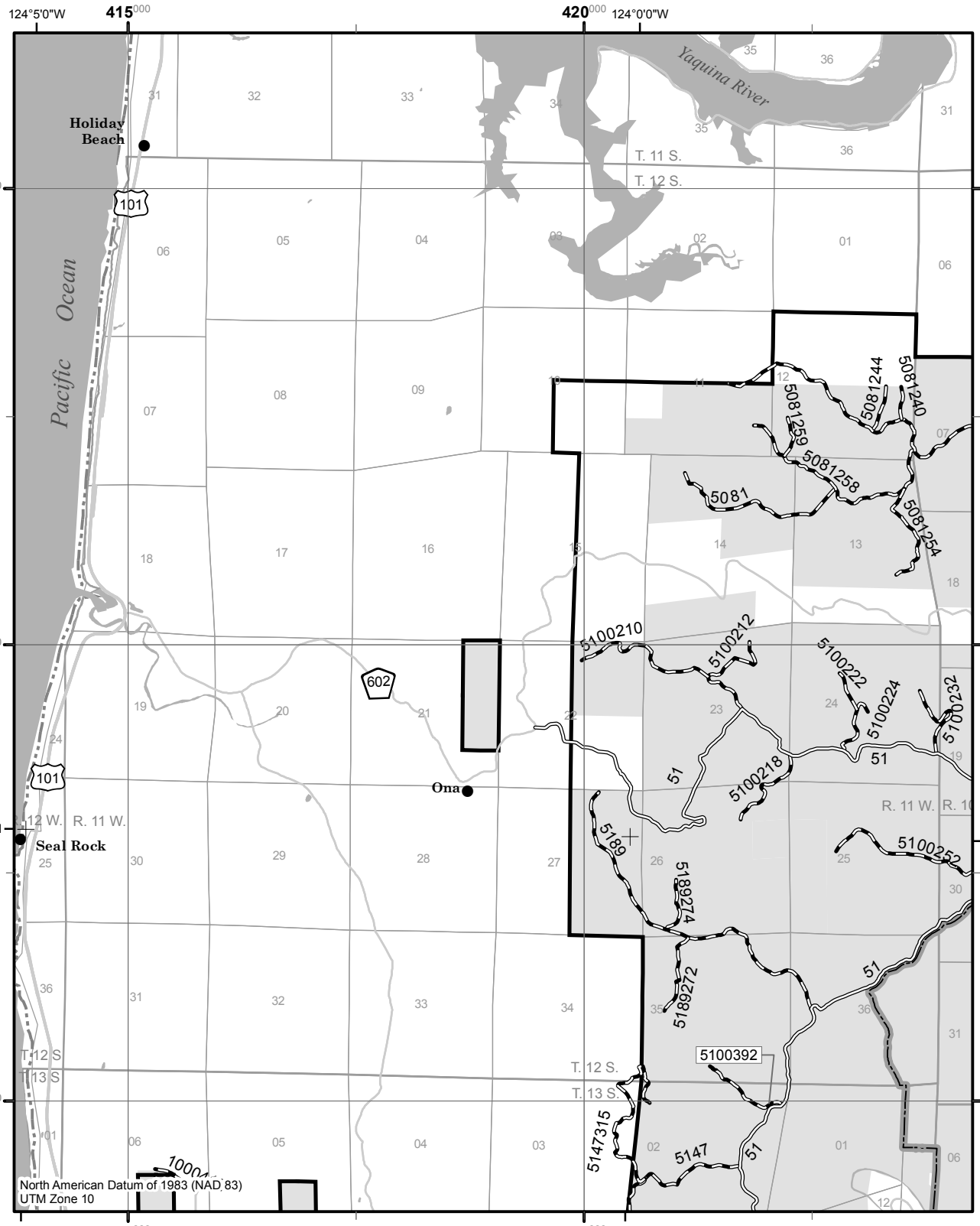

Adjacent Maps

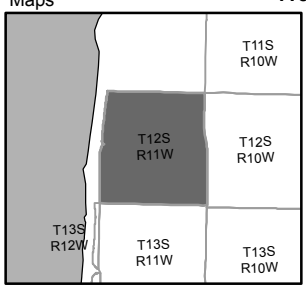

LEGEND

0 0.5 1 1.5 2 Miles

N

FS-873-[0612]

- Roads Open to Highway Legal Vehicles Only
- Roads Open to All Vehicles
- Trails Open to All Vehicles
- Seasonal Designation (See Table) {Used along with road or trail listed above}
- Dispersed Camping/Game Retrieval (See Table DC/GR Information)
- Interstate
- Highways, US, State, County
- Other Public Roads
- 70333 Short Route Identifier
- Open To Cross Country Travel
- Forest or Unit Boundary
- National Forest System Lands
- Non-National Forest System Lands within the National Forest
- Wilderness
- Political Boundary
- Lakes and Rivers
- Township and Range Lines
- Section Lines
- FS Campground
- Information Site
- Peaks

Motor Vehicle Use Map
Siuslaw National Forest 2016

T12S
R10W

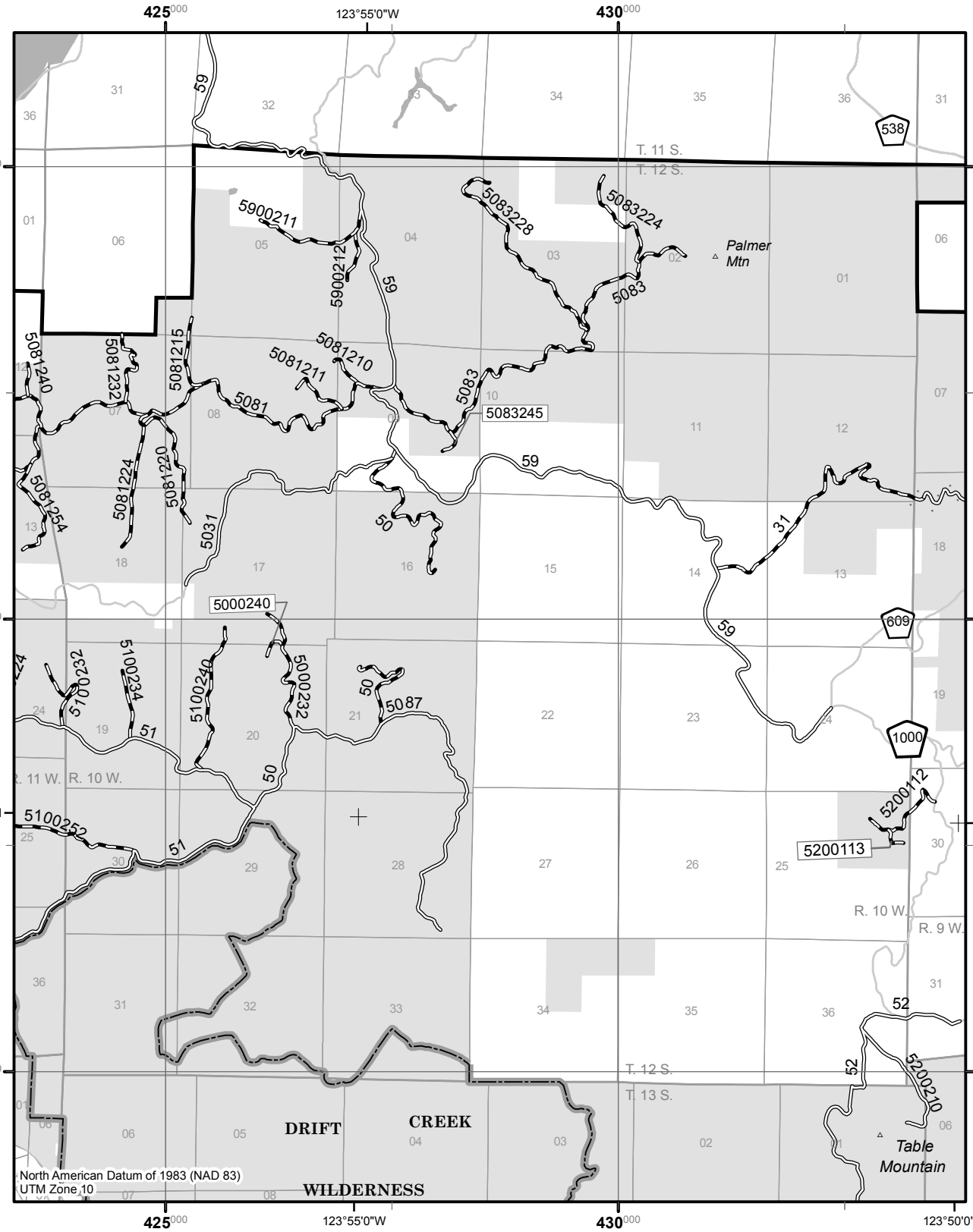

Adjacent Maps

	T11S R10W	
T12S R11W	T12S R10W	T12S R9W
T13S R11W	T13S R10W	T13S R9W

LEGEND

0 0.5 1 1.5 2 Miles

N

FS-873-[0612]

- Roads Open to Highway Legal Vehicles Only
- Roads Open to All Vehicles
- Trails Open to All Vehicles
- Seasonal Designation (See Table) {Used along with road or trail listed above}
- Dispersed Camping/Game Retrieval (See Table DC/GR Information)
- Interstate
- Highways, US, State, County
- Other Public Roads
- 70333 Short Route Identifier
- Open To Cross Country Travel
- Forest or Unit Boundary
- National Forest System Lands
- Non-National Forest System Lands within the National Forest
- Wilderness
- Political Boundary
- Lakes and Rivers
- Township and Range Lines
- Section Lines
- FS Campground
- Information Site
- Peaks

Motor Vehicle Use Map
Siuslaw National Forest 2016

T12S
R9W

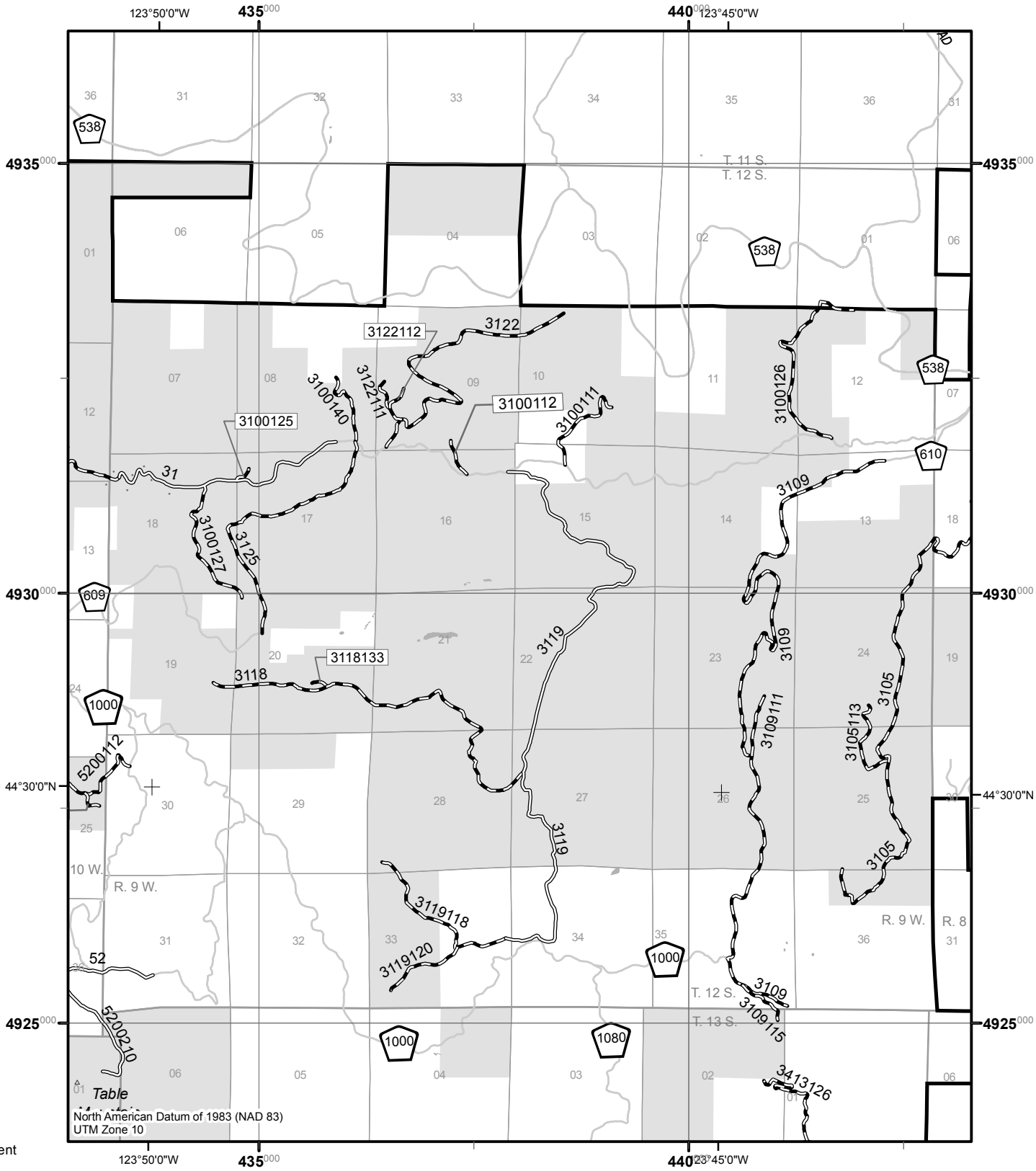

Adjacent Maps

T11S R10W		
T12S R10W	T12S R9W	T12S R8W
T13S R10W	T13S R9W	

LEGEND

0 0.5 1 1.5 2 Miles

N

FS-873-[0612]

- Roads Open to Highway Legal Vehicles Only
- Roads Open to All Vehicles
- Trails Open to All Vehicles
- Seasonal Designation (See Table) {Used along with road or trail listed above}
- Dispersed Camping/Game Retrieval (See Table DC/GR Information)
- Interstate
- Highways, US, State, County
- Other Public Roads
- 70333 Short Route Identifier
- Open To Cross Country Travel
- Forest or Unit Boundary
- National Forest System Lands
- Non-National Forest System Lands within the National Forest
- Wilderness
- Political Boundary
- Lakes and Rivers
- Township and Range Lines
- Section Lines
- FS Campground
- Information Site
- Peaks

Motor Vehicle Use Map
Siuslaw National Forest 2016

T12S

R8W

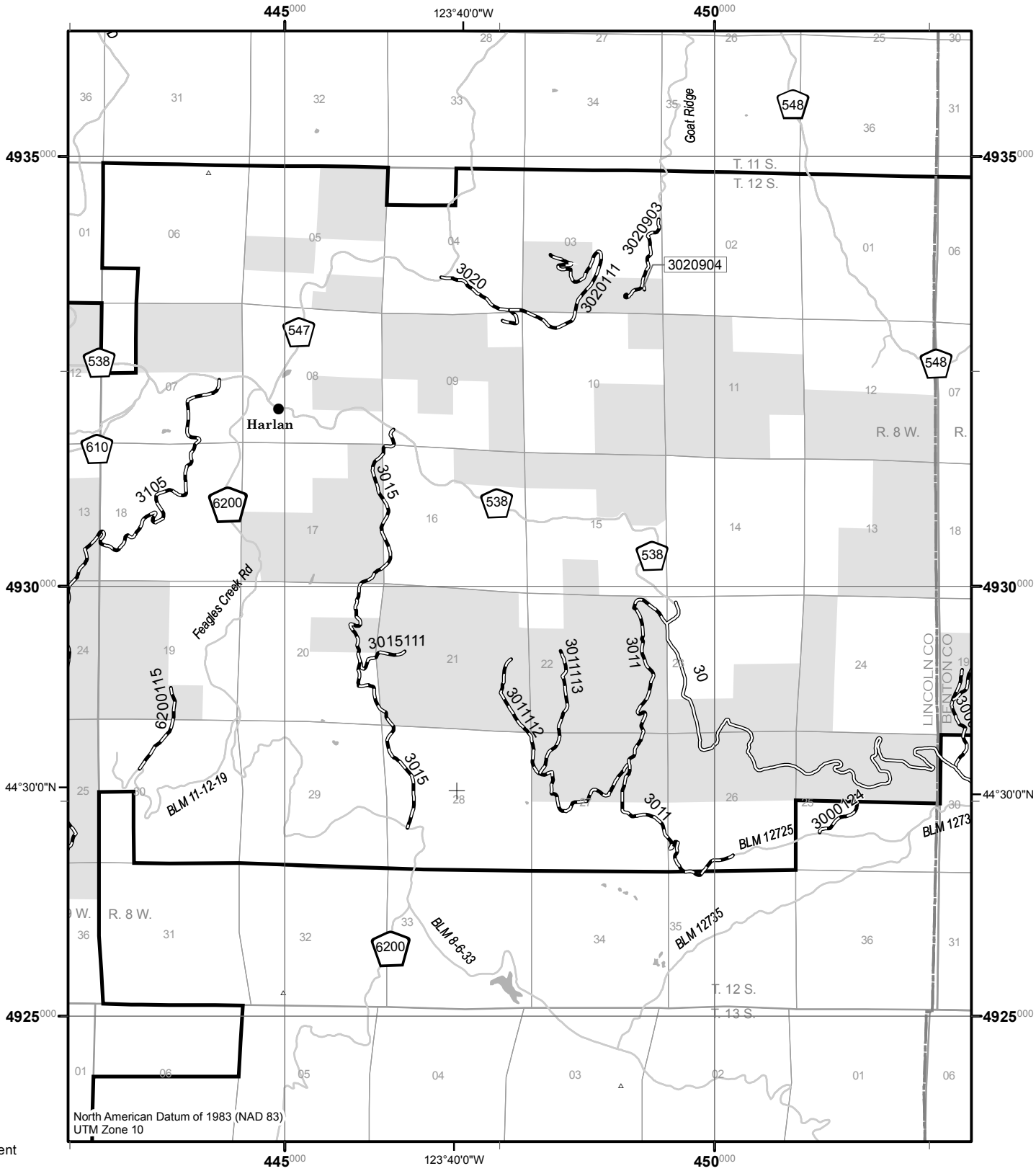

Adjacent Maps

T12S R9W	T12S R8W	T12S R7W
T13S R9W		T13S R7W

LEGEND

0 0.5 1 1.5 2 Miles

N

FS-873-[0612]

- Roads Open to Highway Legal Vehicles Only
- Roads Open to All Vehicles
- Trails Open to All Vehicles
- Seasonal Designation (See Table) {Used along with road or trail listed above}
- Dispersed Camping/Game Retrieval (See Table DC/GR Information)
- Interstate
- Highways, US, State, County
- Other Public Roads
- 70333 Short Route Identifier
- Open To Cross Country Travel
- Forest or Unit Boundary
- National Forest System Lands
- Non-National Forest System Lands within the National Forest
- Wilderness
- Political Boundary
- Lakes and Rivers
- Township and Range Lines
- Section Lines
- FS Campground
- Information Site
- Peaks

Motor Vehicle Use Map
Siuslaw National Forest 2016

T12S

R7W

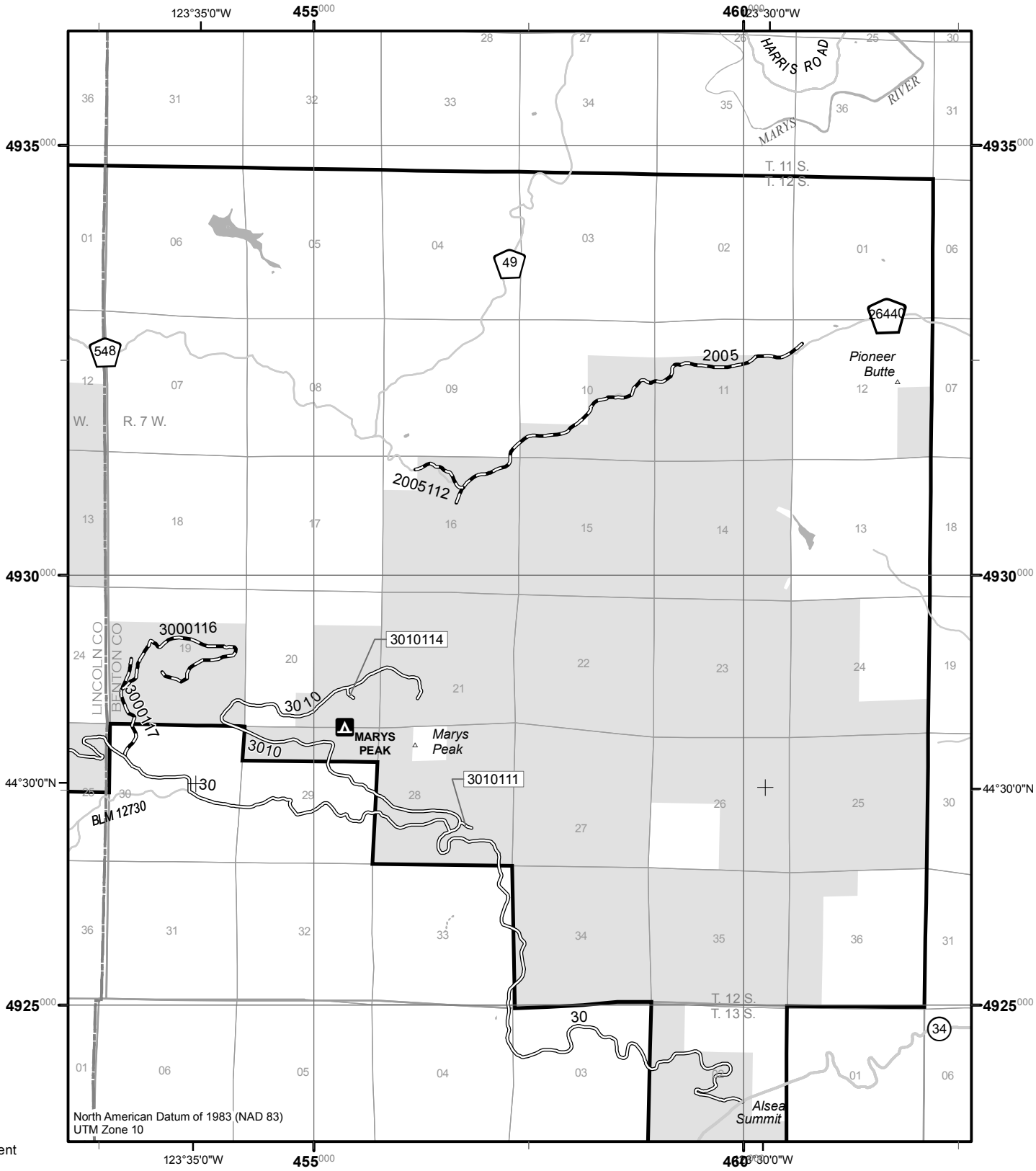

Adjacent Maps

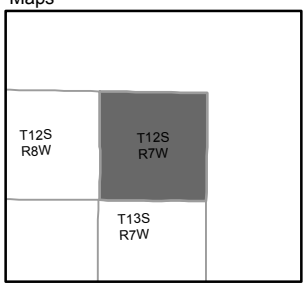

LEGEND

0 0.5 1 1.5 2 Miles

N

FS-873-[0612]

- Roads Open to Highway Legal Vehicles Only
- Roads Open to All Vehicles
- Trails Open to All Vehicles
- Seasonal Designation (See Table) {Used along with road or trail listed above}
- Dispersed Camping/Game Retrieval (See Table DC/GR Information)
- Interstate
- Highways, US, State, County
- Other Public Roads
- 70333 Short Route Identifier
- Open To Cross Country Travel
- Forest or Unit Boundary
- National Forest System Lands
- Non-National Forest System Lands within the National Forest
- Wilderness
- Political Boundary
- Lakes and Rivers
- Township and Range Lines
- Section Lines
- FS Campground
- Information Site
- Peaks

Motor Vehicle Use Map
Siuslaw National Forest 2016

T13S
R12W

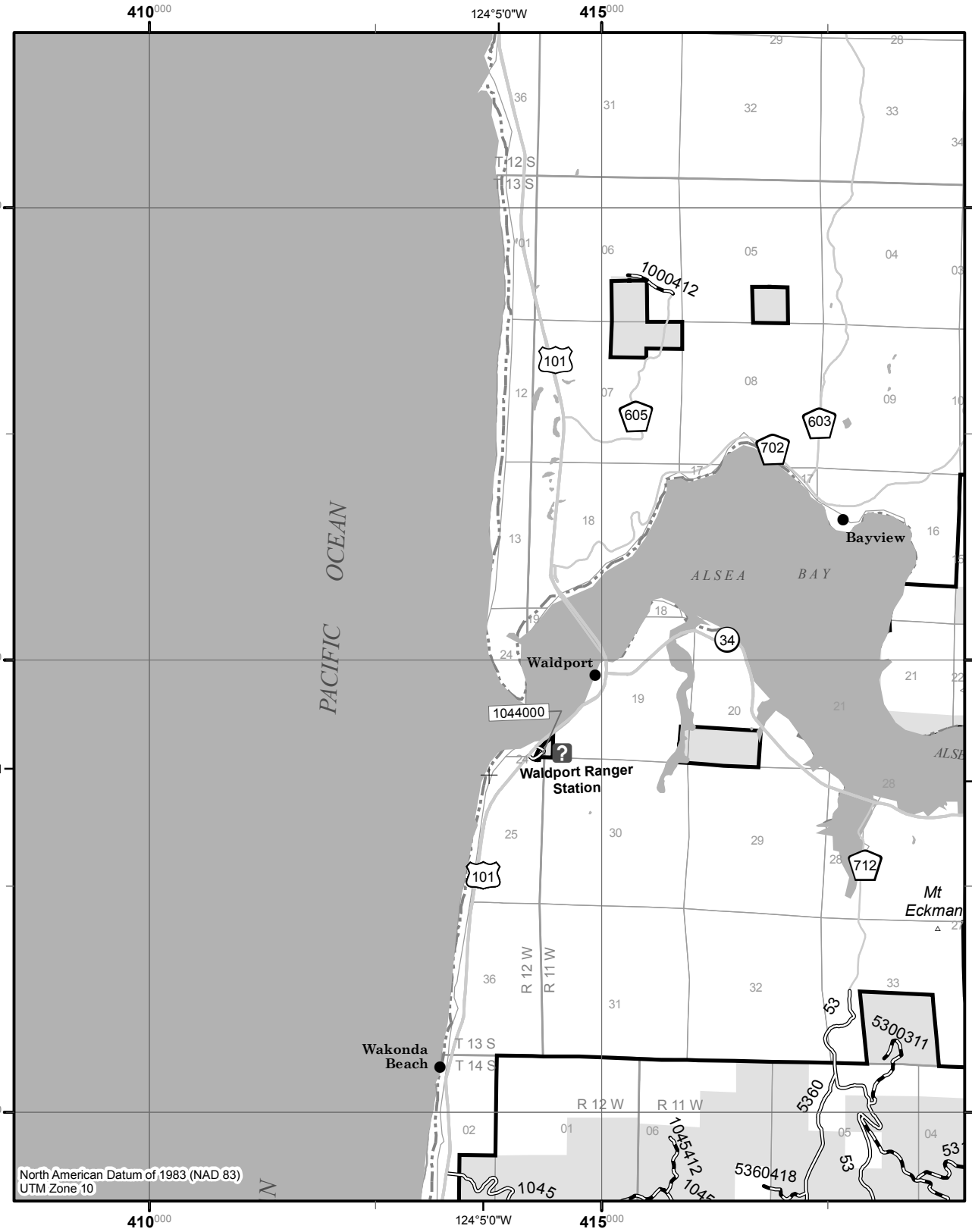

Adjacent Maps

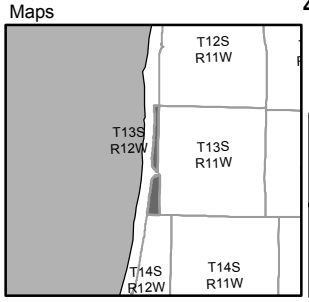

LEGEND

0 0.5 1 1.5 2 Miles

N

FS-873-[0612]

- Roads Open to Highway Legal Vehicles Only
- Roads Open to All Vehicles
- Trails Open to All Vehicles
- Seasonal Designation (See Table) {Used along with road or trail listed above}
- Dispersed Camping/Game Retrieval (See Table DC/GR Information)
- Interstate
- Highways, US, State, County
- Other Public Roads
- 70333 Short Route Identifier
- Open To Cross Country Travel
- Forest or Unit Boundary
- National Forest System Lands
- Non-National Forest System Lands within the National Forest
- Wilderness
- Political Boundary
- Lakes and Rivers
- Township and Range Lines
- Section Lines
- FS Campground
- Information Site
- Peaks

Motor Vehicle Use Map
Siuslaw National Forest 2016

T13S
R11W

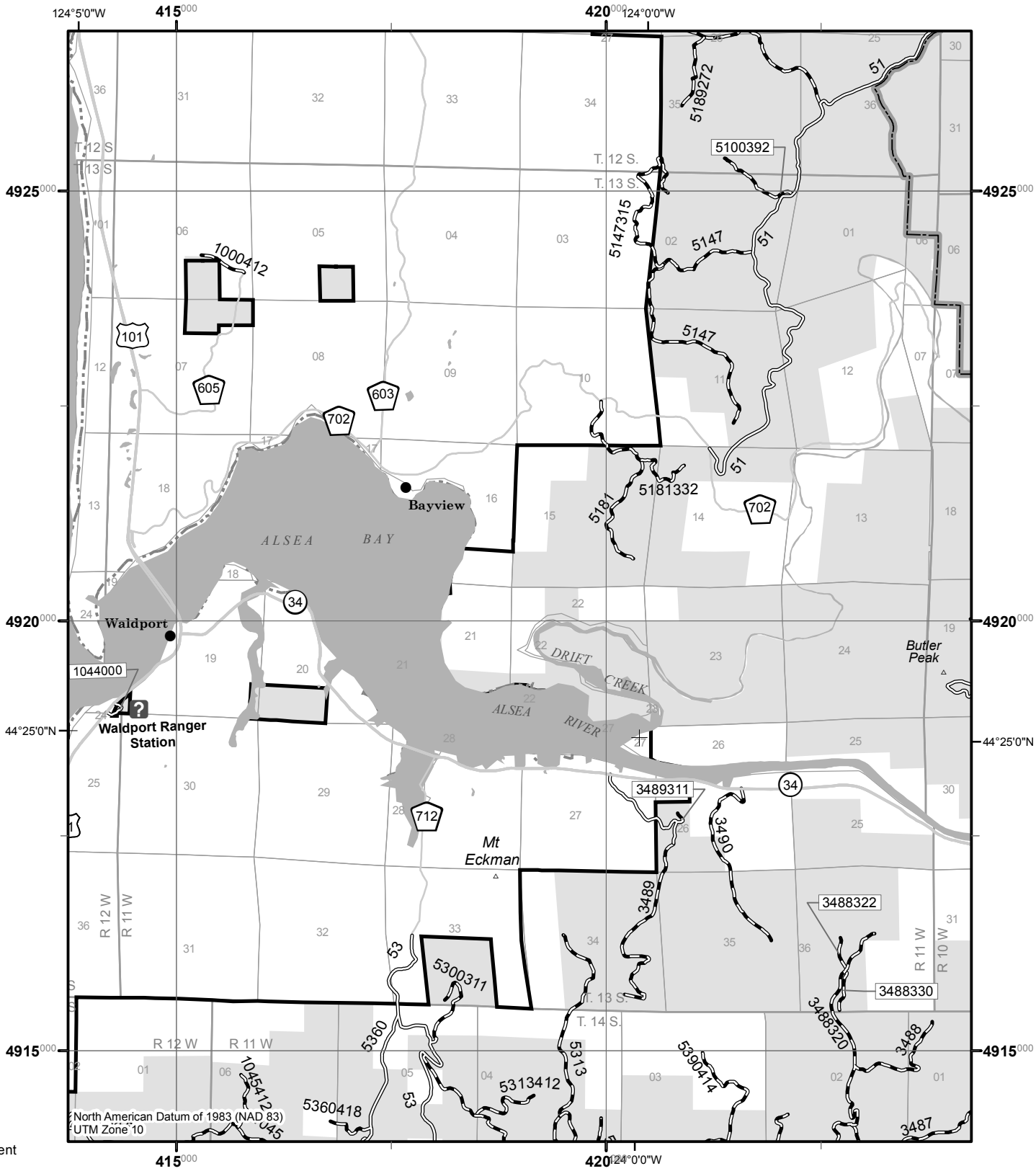

Adjacent Maps

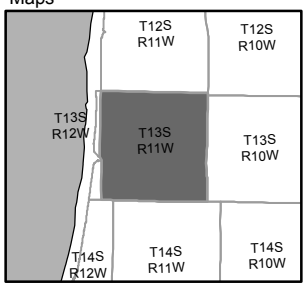

LEGEND

0 0.5 1 1.5 2 Miles

N

FS-873-[0612]

- Roads Open to Highway Legal Vehicles Only
- Roads Open to All Vehicles
- Trails Open to All Vehicles
- Seasonal Designation (See Table) {Used along with road or trail listed above}
- Dispersed Camping/Game Retrieval (See Table DC/GR Information)
- Interstate
- Highways, US, State, County
- Other Public Roads
- 70333 Short Route Identifier
- Open To Cross Country Travel
- Forest or Unit Boundary
- National Forest System Lands
- Non-National Forest System Lands within the National Forest
- Wilderness
- Political Boundary
- Lakes and Rivers
- Township and Range Lines
- Section Lines
- FS Campground
- Information Site
- Peaks

Motor Vehicle Use Map
Siuslaw National Forest 2016

T13S
R10W

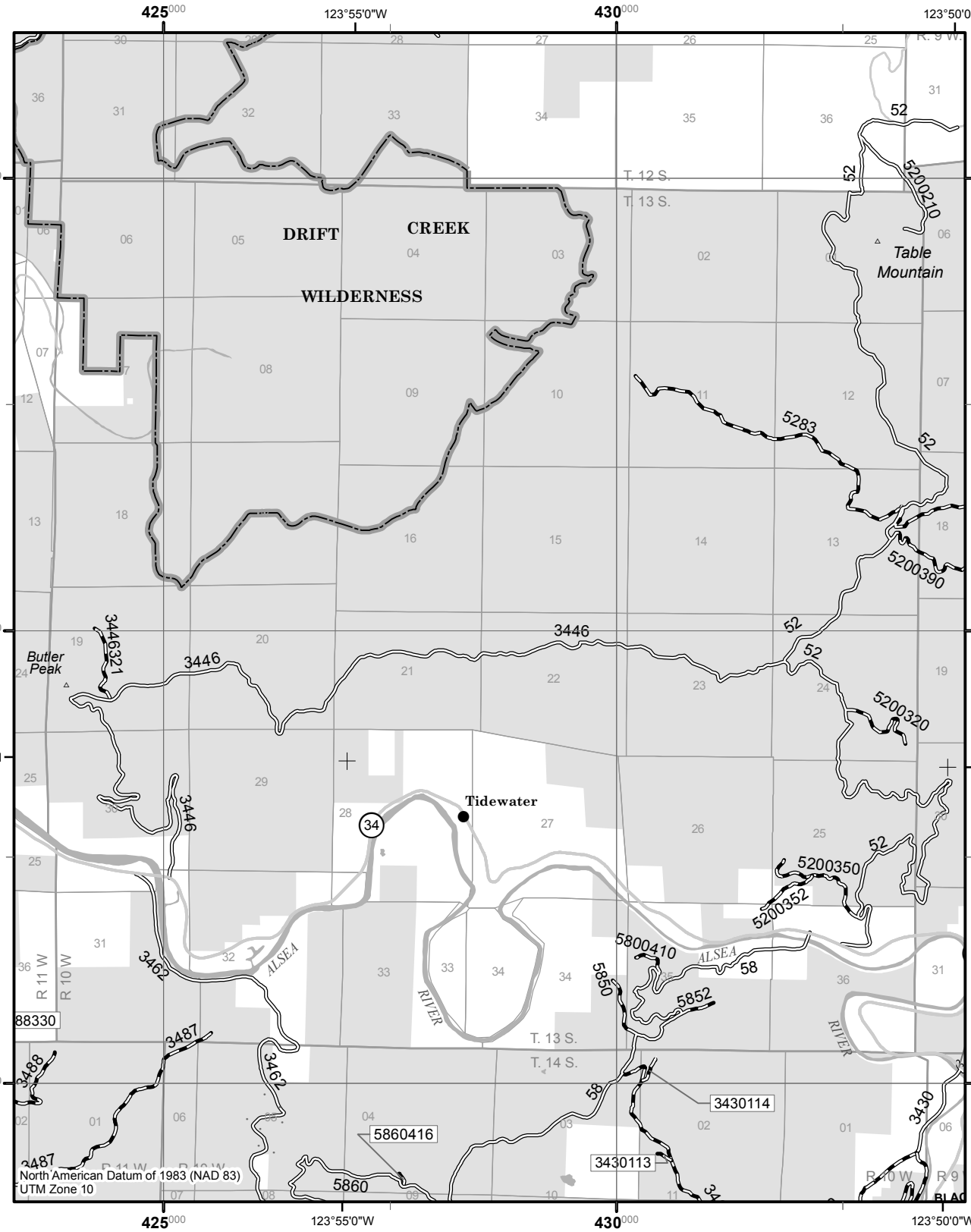

Adjacent Maps

T12S R11W	T12S R10W	T12S R9W
T13S R11W	T13S R10W	T13S R9W
T14S R11W	T14S R10W	T14S R9W

LEGEND

0 0.5 1 1.5 2 Miles

N

FS-873-[0612]

- Roads Open to Highway Legal Vehicles Only
- Roads Open to All Vehicles
- Trails Open to All Vehicles
- Seasonal Designation (See Table) {Used along with road or trail listed above}
- Dispersed Camping/Game Retrieval (See Table DC/GR Information)
- Interstate
- Highways, US, State, County
- Other Public Roads
- 70333 Short Route Identifier
- Open To Cross Country Travel
- Forest or Unit Boundary
- National Forest System Lands
- Non-National Forest System Lands within the National Forest
- Wilderness
- Political Boundary
- Lakes and Rivers
- Township and Range Lines
- Section Lines
- FS Campground
- Information Site
- Peaks

Motor Vehicle Use Map
Siuslaw National Forest 2016

T13S

R9W

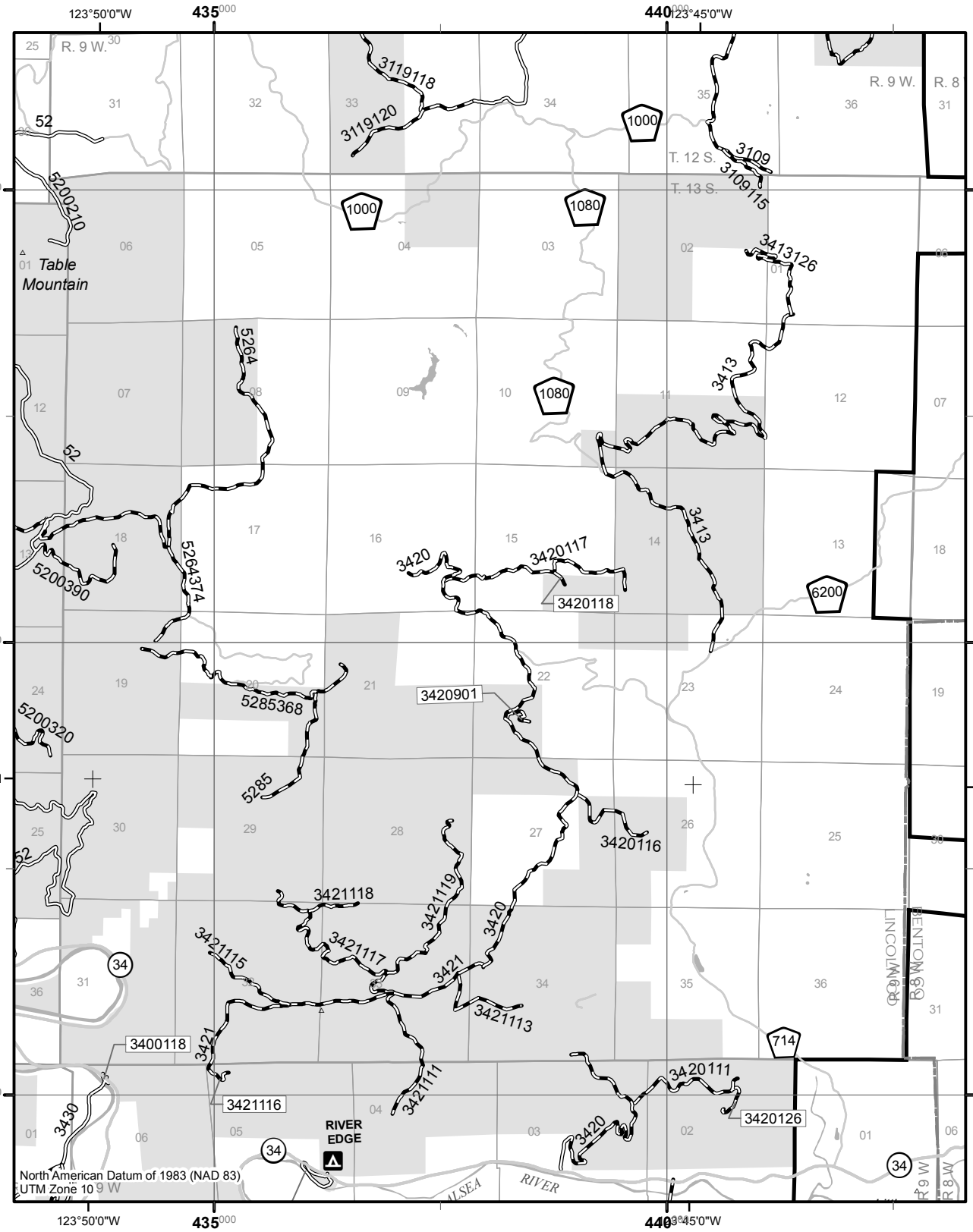

Adjacent Maps

T12S R10W	T12S R9W	T12S R8W
T13S R10W	T13S R9W	
T14S R10W	T14S R9W	

LEGEND

0 0.5 1 1.5 2 Miles

N

FS-873-[0612]

- Roads Open to Highway Legal Vehicles Only
- Roads Open to All Vehicles
- Trails Open to All Vehicles
- Seasonal Designation (See Table) {Used along with road or trail listed above}
- Dispersed Camping/Game Retrieval (See Table DC/GR Information)
- Interstate
- Highways, US, State, County
- Other Public Roads
- 70333 Short Route Identifier
- Open To Cross Country Travel
- Forest or Unit Boundary
- National Forest System Lands
- Non-National Forest System Lands within the National Forest
- Wilderness
- Political Boundary
- Lakes and Rivers
- Township and Range Lines
- Section Lines
- FS Campground
- Information Site
- Peaks

Motor Vehicle Use Map
Siuslaw National Forest 2016

T13S
R7W

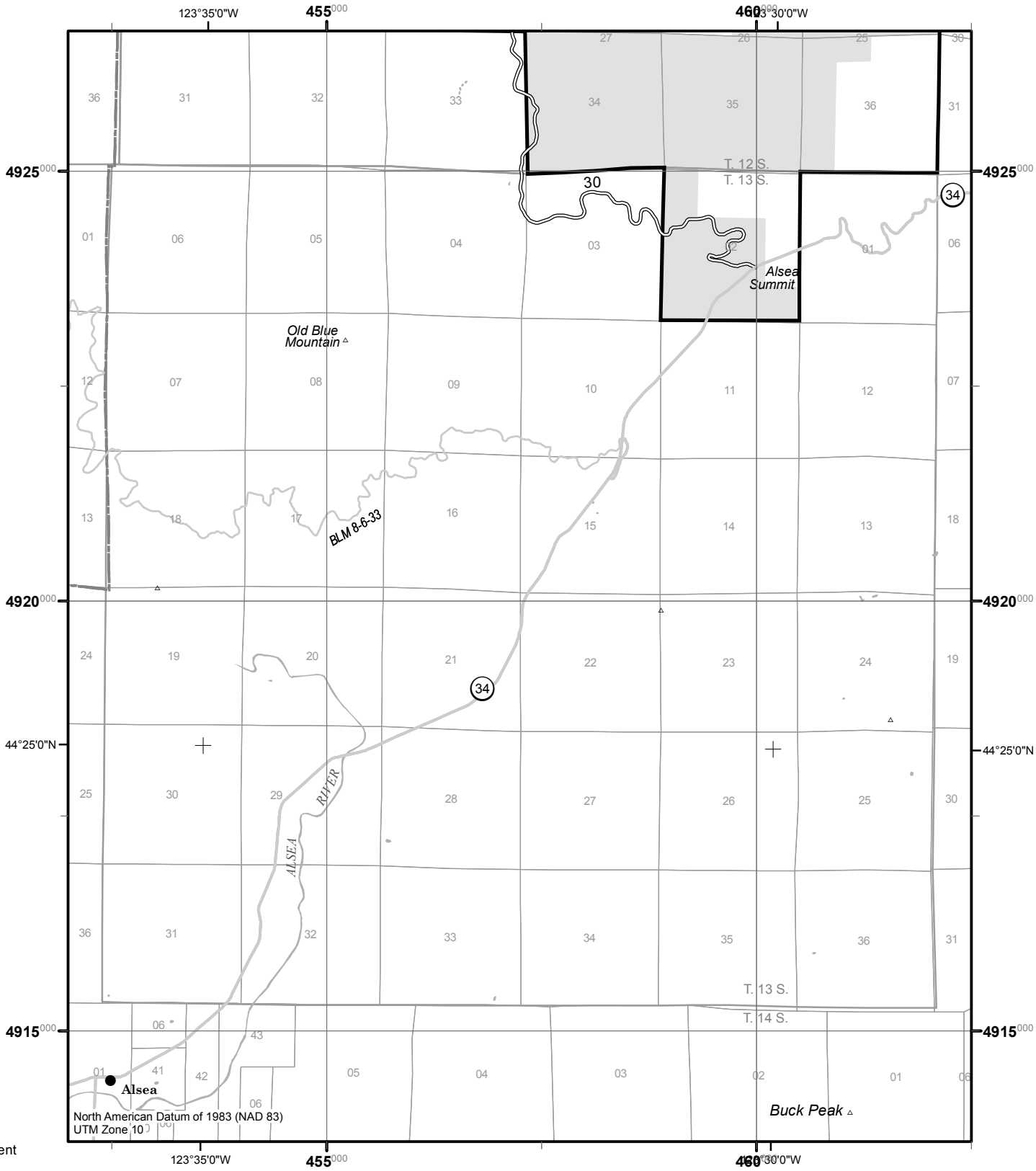

Adjacent Maps

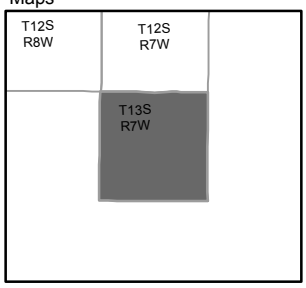

LEGEND

0 0.5 1 1.5 2 Miles

N

FS-873-[0612]

- Roads Open to Highway Legal Vehicles Only
- Roads Open to All Vehicles
- Trails Open to All Vehicles
- Seasonal Designation (See Table) {Used along with road or trail listed above}
- Dispersed Camping/Game Retrieval (See Table DC/GR Information)
- Interstate
- Highways, US, State, County
- Other Public Roads
- 70333 Short Route Identifier
- Open To Cross Country Travel
- Forest or Unit Boundary
- National Forest System Lands
- Non-National Forest System Lands within the National Forest
- Wilderness
- Political Boundary
- Lakes and Rivers
- Township and Range Lines
- Section Lines
- FS Campground
- Information Site
- Peaks

Motor Vehicle Use Map
Siuslaw National Forest 2016

T14S
R12W

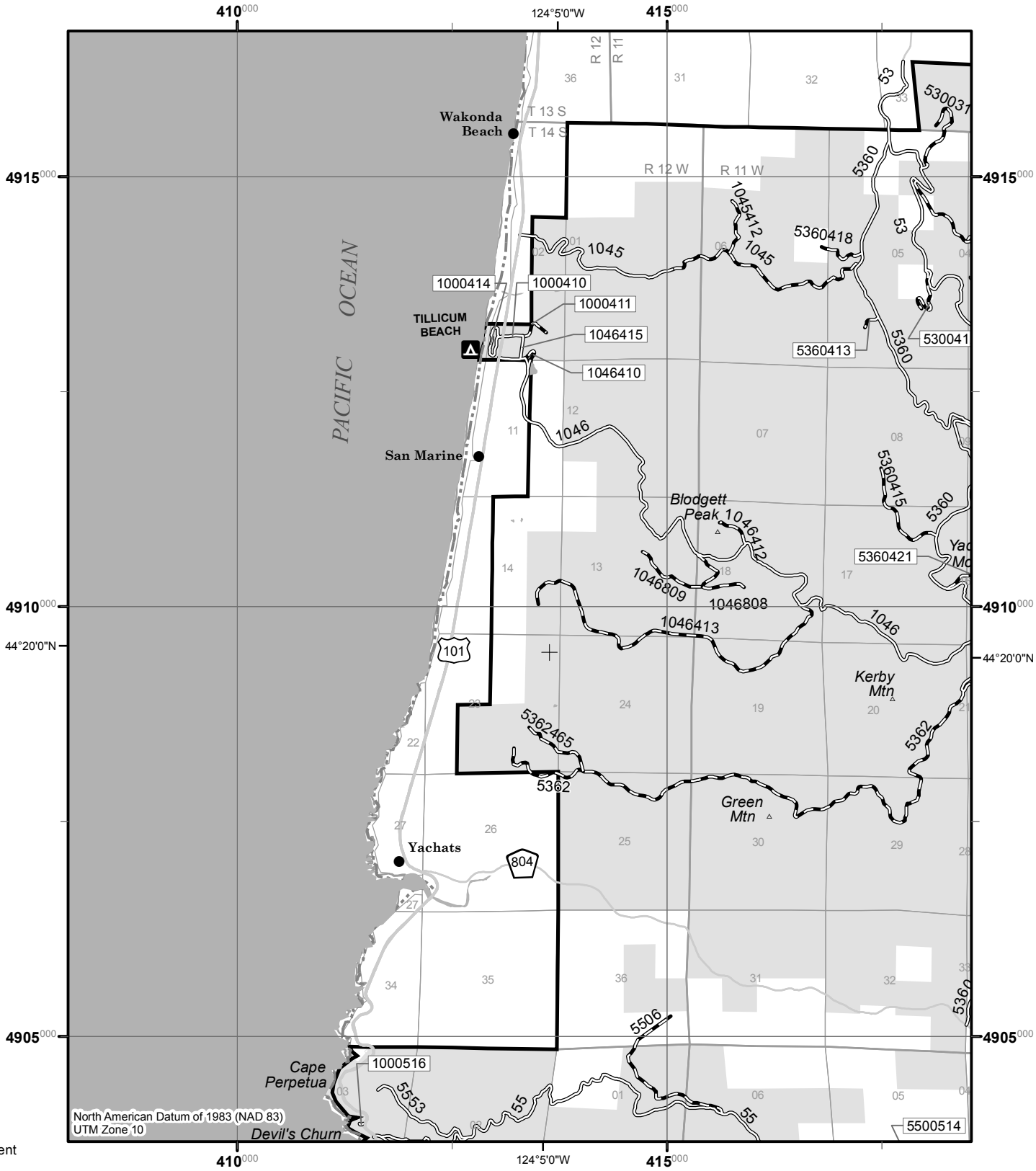

Adjacent Maps

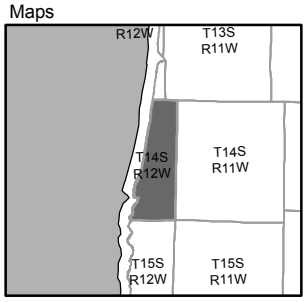

LEGEND

0 0.5 1 1.5 2 Miles

N

FS-873-[0612]

- Roads Open to Highway Legal Vehicles Only
- Roads Open to All Vehicles
- Trails Open to All Vehicles
- Seasonal Designation (See Table) {Used along with road or trail listed above}
- Dispersed Camping/Game Retrieval (See Table DC/GR Information)
- Interstate
- Highways, US, State, County
- Other Public Roads
- 70333 Short Route Identifier
- Open To Cross Country Travel
- Forest or Unit Boundary
- National Forest System Lands
- Non-National Forest System Lands within the National Forest
- Wilderness
- Political Boundary
- Lakes and Rivers
- Township and Range Lines
- Section Lines
- FS Campground
- Information Site
- Peaks

Motor Vehicle Use Map
Siuslaw National Forest 2016

T14S
R11W

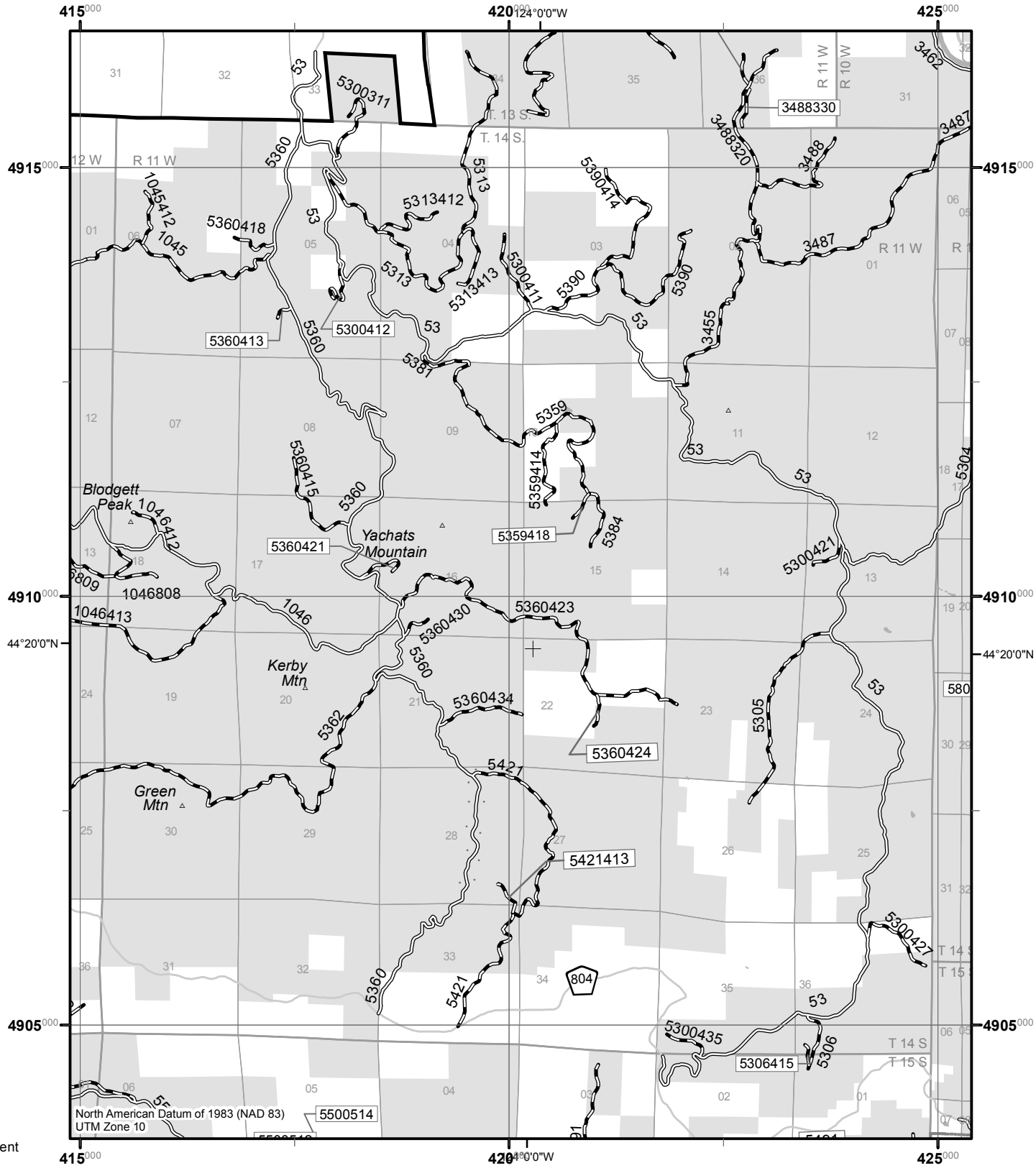

Adjacent Maps

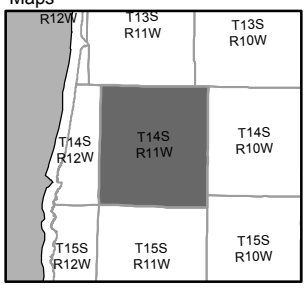

LEGEND

0 0.5 1 1.5 2 Miles

N

FS-873-[0612]

- Roads Open to Highway Legal Vehicles Only
- Roads Open to All Vehicles
- Trails Open to All Vehicles
- Seasonal Designation (See Table) {Used along with road or trail listed above}
- Dispersed Camping/Game Retrieval (See Table DC/GR Information)
- Interstate
- Highways, US, State, County
- Other Public Roads
- 70333 Short Route Identifier
- Open To Cross Country Travel
- Forest or Unit Boundary
- National Forest System Lands
- Non-National Forest System Lands within the National Forest
- Wilderness
- Political Boundary
- Lakes and Rivers
- Township and Range Lines
- Section Lines
- FS Campground
- Information Site
- Peaks

Motor Vehicle Use Map
Siuslaw National Forest 2016

T14S
R10W

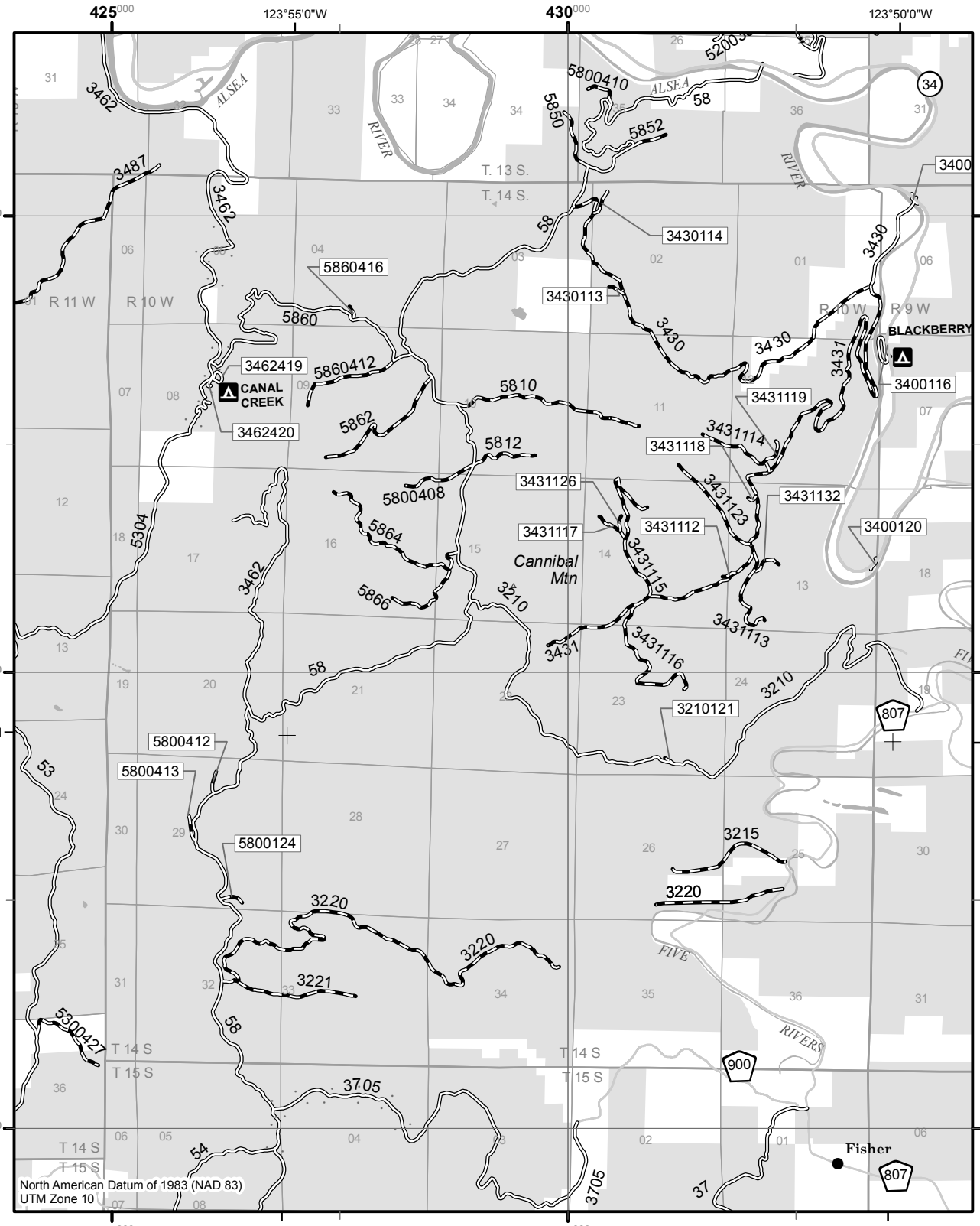

Adjacent Maps

T13S R11W	T13S R10W	T13S R9W
T14S R11W	T14S R10W	T14S R9W
T15S R11W	T15S R10W	T15S R9W

LEGEND

0 0.5 1 1.5 2 Miles

N

FS-873-[0612]

- Roads Open to Highway Legal Vehicles Only
- Roads Open to All Vehicles
- Trails Open to All Vehicles
- Seasonal Designation (See Table) {Used along with road or trail listed above}
- Dispersed Camping/Game Retrieval (See Table DC/GR Information)
- Interstate
- Highways, US, State, County
- Other Public Roads
- 70333 Short Route Identifier
- Open To Cross Country Travel
- Forest or Unit Boundary
- National Forest System Lands
- Non-National Forest System Lands within the National Forest
- Wilderness
- Political Boundary
- Lakes and Rivers
- Township and Range Lines
- Section Lines
- FS Campground
- Information Site
- Peaks

Motor Vehicle Use Map
Siuslaw National Forest 2016

T14S

R9W

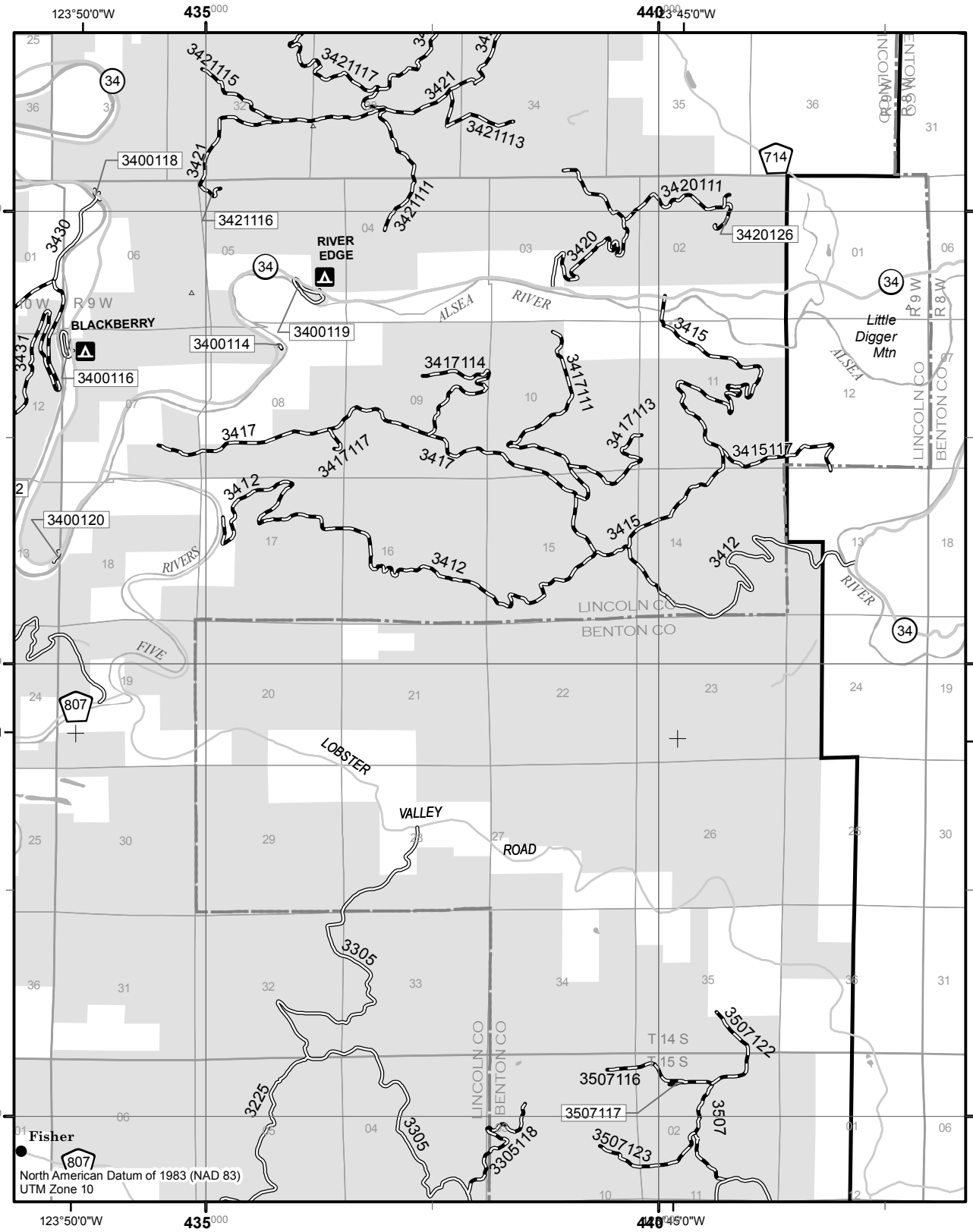

Adjacent Maps

T13S R10W	T13S R9W	
T14S R10W	T14S R9W	
T15S R10W	T15S R9W	T15S R8W

LEGEND

0 0.5 1 1.5 2 Miles

N

FS-873-[0612]

- Roads Open to Highway Legal Vehicles Only
- Roads Open to All Vehicles
- Trails Open to All Vehicles
- Seasonal Designation (See Table) {Used along with road or trail listed above}
- Dispersed Camping/Game Retrieval (See Table DC/GR Information)
- Interstate
- Highways, US, State, County
- Other Public Roads
- 70333 Short Route Identifier
- Open To Cross Country Travel
- Forest or Unit Boundary
- National Forest System Lands
- Non-National Forest System Lands within the National Forest
- Wilderness
- Political Boundary
- Lakes and Rivers
- Township and Range Lines
- Section Lines
- FS Campground
- Information Site
- Peaks

Motor Vehicle Use Map
Siuslaw National Forest 2016

T15S

R12W

410000 | 124°5'0"W | 415000

4905000

44°15'0"N

4900000

4895000

Cape Perpetua

Devil's Churn

Cooks Chasm

Captain Cook Point

CAPE PERPETUA

1000516

5553

55

5506

5562

1000519

1050

550051

5500512

CUMMINS CREEK WILDERNESS

PACIFIC OCEAN

1051

R. 12 W. R. 11 W.

101

Searose Beach

5694

5210

T 15 S
16 S

1055

Fairview Mountain

1000511

North American Datum of 1983 (NAD 83)
UTM Zone 10

Adjacent Maps

T14S R12W | T14S R11W
T15S R12W | T15S R11W
T16S R12W | T16S R11W

LEGEND

0 0.5 1 1.5 2 Miles

N

FS-873-[0612]

- Roads Open to Highway Legal Vehicles Only
- Roads Open to All Vehicles
- Trails Open to All Vehicles
- Seasonal Designation (See Table) {Used along with road or trail listed above}
- Dispersed Camping/Game Retrieval (See Table DC/GR Information)
- Interstate
- Highways, US, State, County
- Other Public Roads
- 70333 Short Route Identifier
- Open To Cross Country Travel
- Forest or Unit Boundary
- National Forest System Lands
- Non-National Forest System Lands within the National Forest
- Wilderness
- Political Boundary
- Lakes and Rivers
- Township and Range Lines
- Section Lines
- FS Campground
- Information Site
- Peaks

Motor Vehicle Use Map
Siuslaw National Forest 2016

T15S
R11W

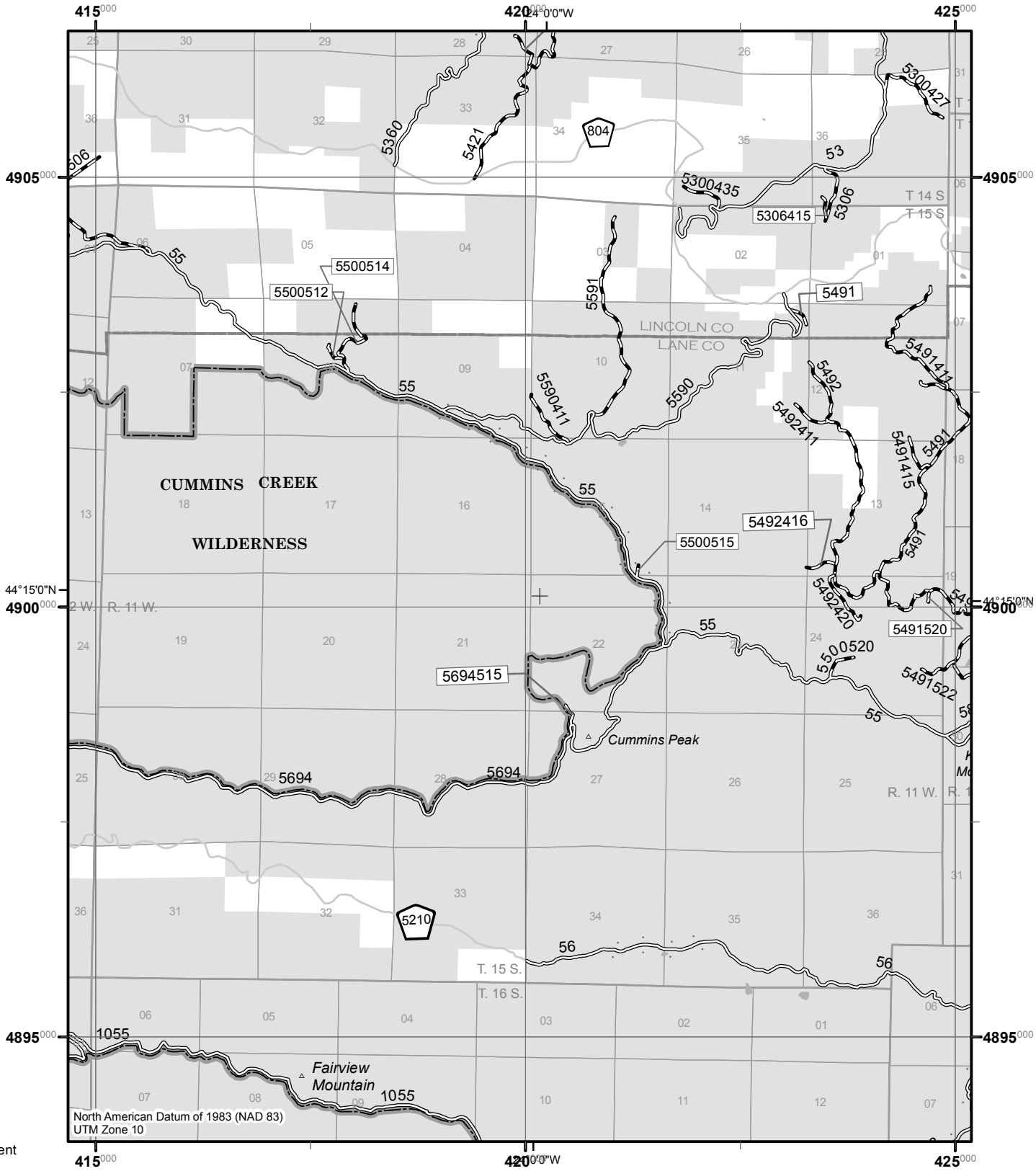

Adjacent Maps

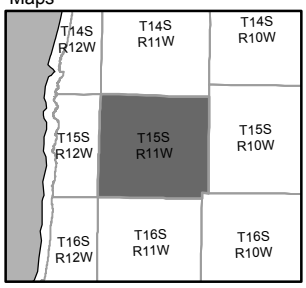

LEGEND

0 0.5 1 1.5 2 Miles

N

FS-873-[0612]

- Roads Open to Highway Legal Vehicles Only
- Roads Open to All Vehicles
- Trails Open to All Vehicles
- Seasonal Designation (See Table) {Used along with road or trail listed above}
- Dispersed Camping/Game Retrieval (See Table DC/GR Information)
- Interstate
- Highways, US, State, County
- Other Public Roads
- 70333 Short Route Identifier
- Open To Cross Country Travel
- Forest or Unit Boundary
- National Forest System Lands
- Non-National Forest System Lands within the National Forest
- Wilderness
- Political Boundary
- Lakes and Rivers
- Township and Range Lines
- Section Lines
- FS Campground
- Information Site
- Peaks

Motor Vehicle Use Map
Siuslaw National Forest 2016

T15S
R10W

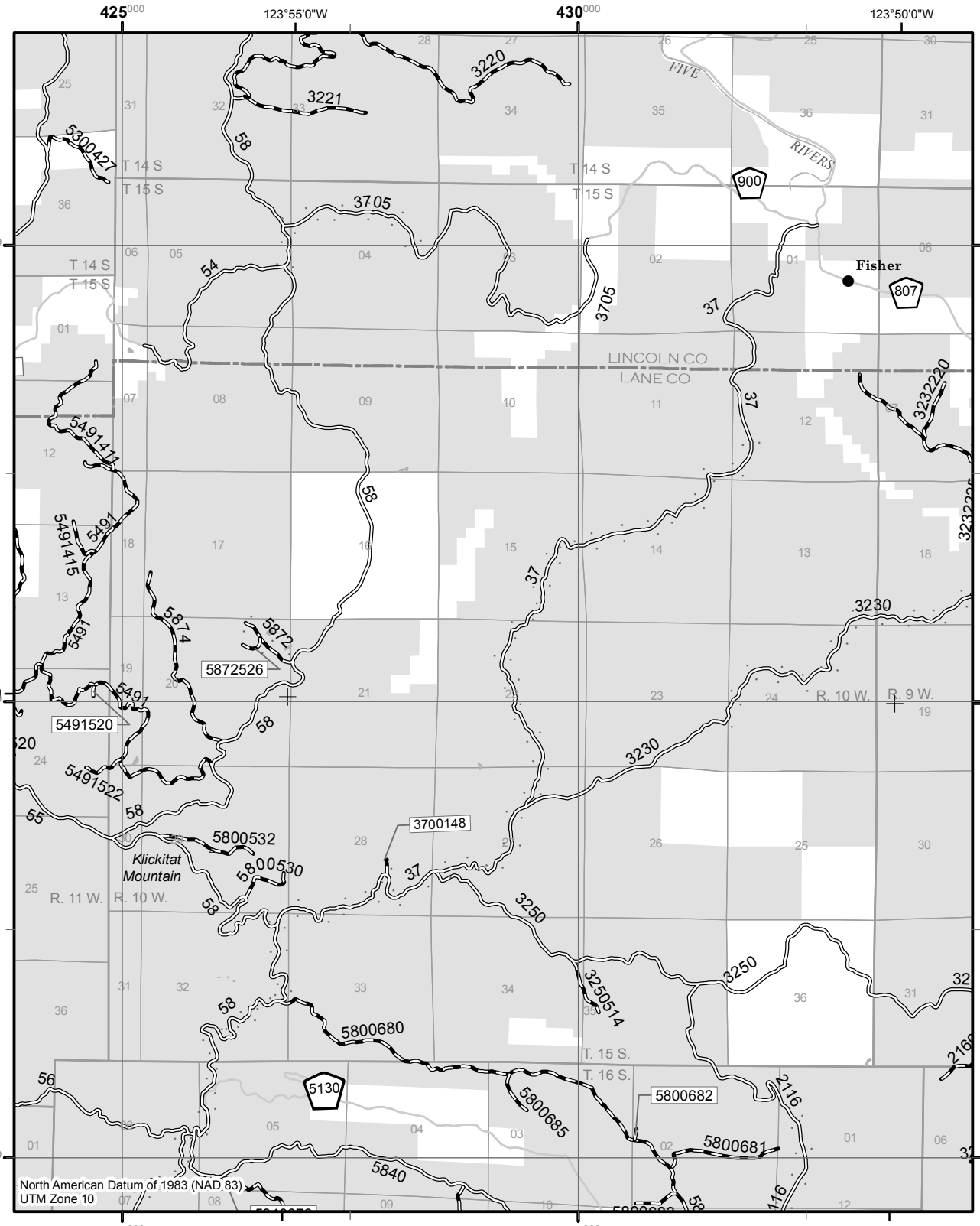

Adjacent Maps

T14S R11W	T14S R10W	T14S R9W
T15S R11W	T15S R10W	T15S R9W
T16S R11W	T16S R10W	T16S R9W

LEGEND

0 0.5 1 1.5 2 Miles

N

FS-873-[0612]

- Roads Open to Highway Legal Vehicles Only
- Roads Open to All Vehicles
- Trails Open to All Vehicles
- Seasonal Designation (See Table) {Used along with road or trail listed above}
- Dispersed Camping/Game Retrieval (See Table DC/GR Information)
- Interstate
- Highways, US, State, County
- Other Public Roads
- 70333 Short Route Identifier
- Open To Cross Country Travel
- Forest or Unit Boundary
- National Forest System Lands
- Non-National Forest System Lands within the National Forest
- Wilderness
- Political Boundary
- Lakes and Rivers
- Township and Range Lines
- Section Lines
- FS Campground
- Information Site
- Peaks

Motor Vehicle Use Map
Siuslaw National Forest 2016

T15S
R9W

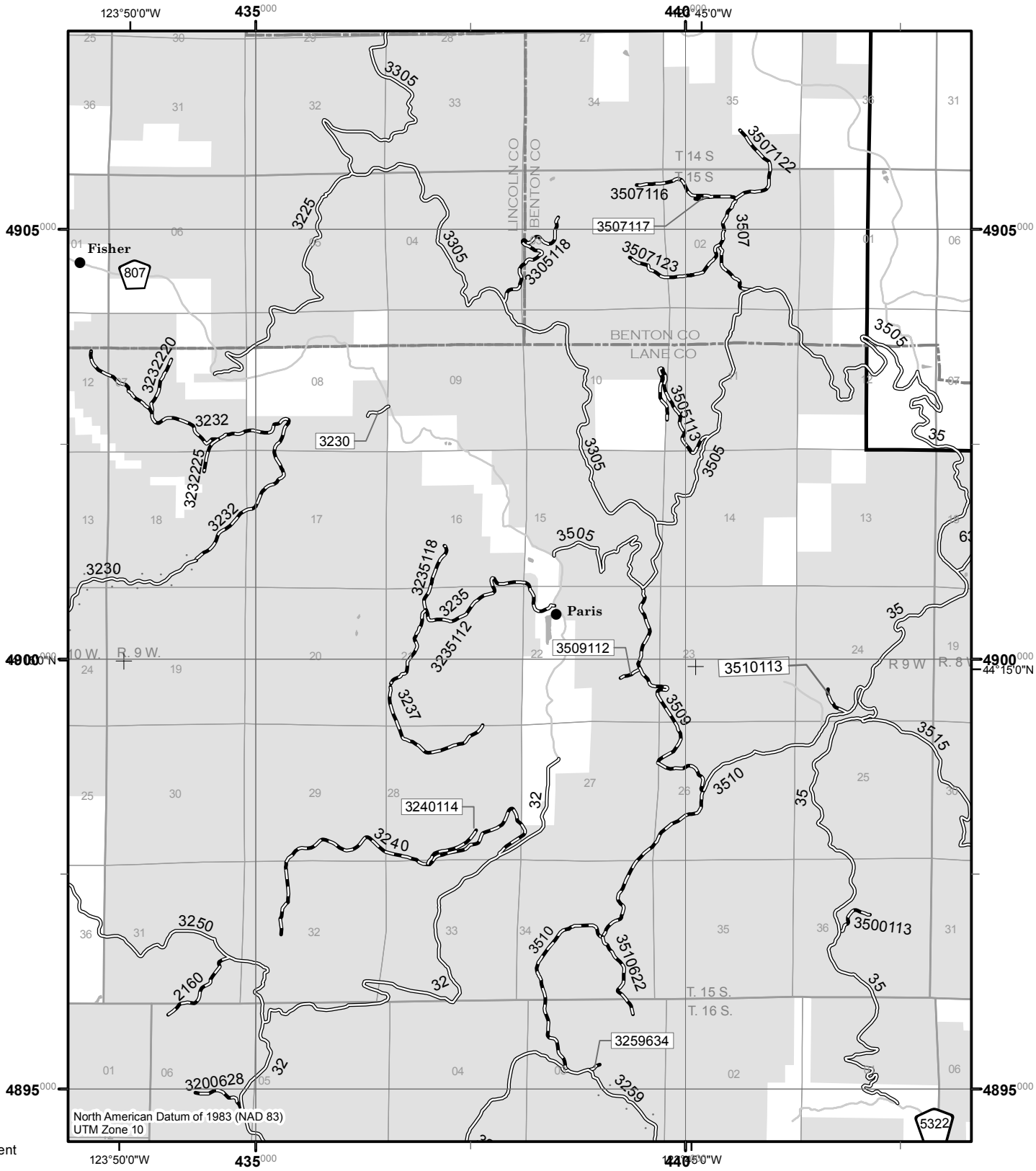

Adjacent Maps

T14S R10W	T14S R9W	
T15S R10W	T15S R9W	T15S R8W
T16S R10W	T16S R9W	T16S R8W

LEGEND

0 0.5 1 1.5 2 Miles

N

FS-873-[0612]

- Roads Open to Highway Legal Vehicles Only
- Roads Open to All Vehicles
- Trails Open to All Vehicles
- Seasonal Designation (See Table) {Used along with road or trail listed above}
- Dispersed Camping/Game Retrieval (See Table DC/GR Information)
- Interstate
- Highways, US, State, County
- Other Public Roads
- 70333 Short Route Identifier
- Open To Cross Country Travel
- Forest or Unit Boundary
- National Forest System Lands
- Non-National Forest System Lands within the National Forest
- Wilderness
- Political Boundary
- Lakes and Rivers
- Township and Range Lines
- Section Lines
- FS Campground
- Information Site
- Peaks

Motor Vehicle Use Map
Siuslaw National Forest 2016

T15S
R8W

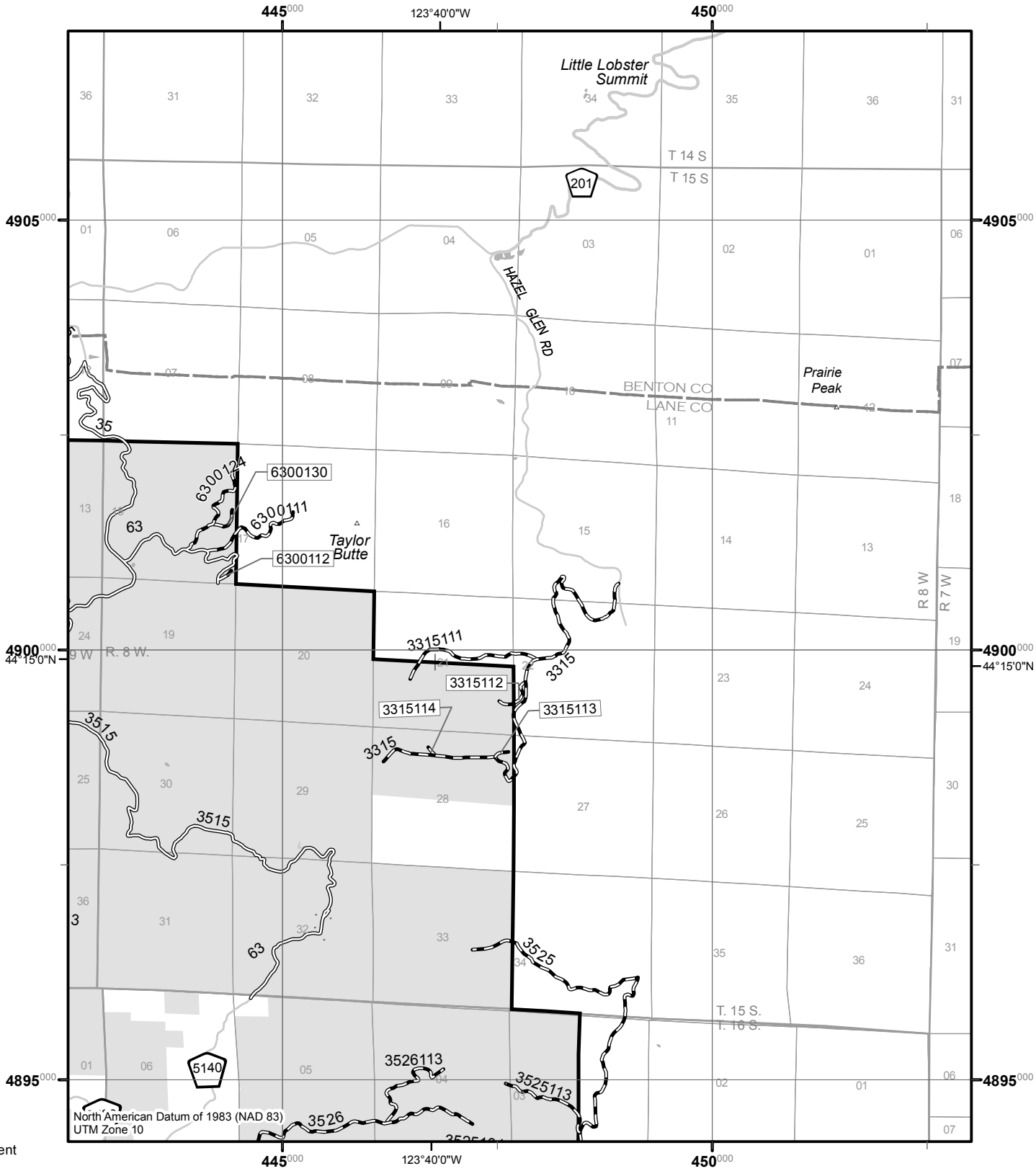

Adjacent Maps

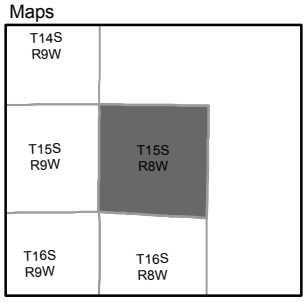

0 0.5 1 1.5 2 Miles

N

FS-873-[0612]

LEGEND

- Roads Open to Highway Legal Vehicles Only
- Roads Open to All Vehicles
- Trails Open to All Vehicles
- Seasonal Designation (See Table) {Used along with road or trail listed above}
- Dispersed Camping/Game Retrieval (See Table DC/GR Information)
- Interstate
- Highways, US, State, County
- Other Public Roads
- 70333 Short Route Identifier
- Open To Cross Country Travel
- Forest or Unit Boundary
- National Forest System Lands
- Non-National Forest System Lands within the National Forest
- Wilderness
- Political Boundary
- Lakes and Rivers
- Township and Range Lines
- Section Lines
- FS Campground
- Information Site
- Peaks

Motor Vehicle Use Map
Siuslaw National Forest 2016

T16S
R12W

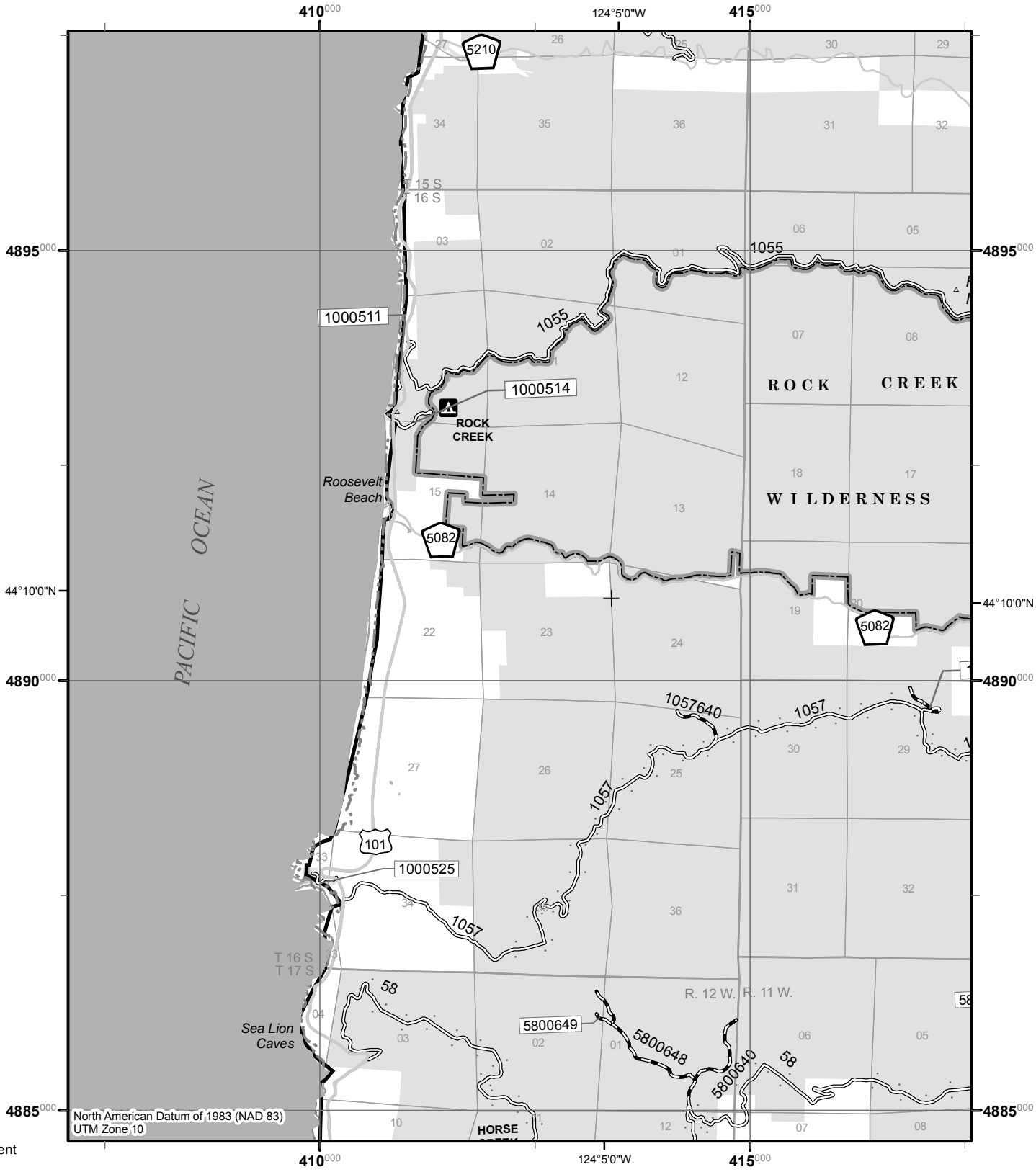

Adjacent Maps

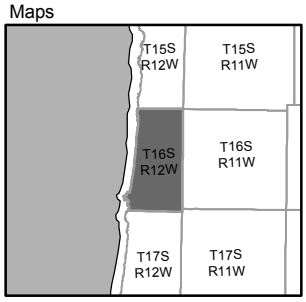

LEGEND

0 0.5 1 1.5 2 Miles

N

FS-873-[0612]

- Roads Open to Highway Legal Vehicles Only
- Roads Open to All Vehicles
- Trails Open to All Vehicles
- Seasonal Designation (See Table) {Used along with road or trail listed above}
- Dispersed Camping/Game Retrieval (See Table DC/GR Information)
- Interstate
- Highways, US, State, County
- Other Public Roads
- 70333 Short Route Identifier
- Open To Cross Country Travel
- Forest or Unit Boundary
- National Forest System Lands
- Non-National Forest System Lands within the National Forest
- Wilderness
- Political Boundary
- Lakes and Rivers
- Township and Range Lines
- Section Lines
- FS Campground
- Information Site
- Peaks

Motor Vehicle Use Map
Siuslaw National Forest 2016

T16S

R11W

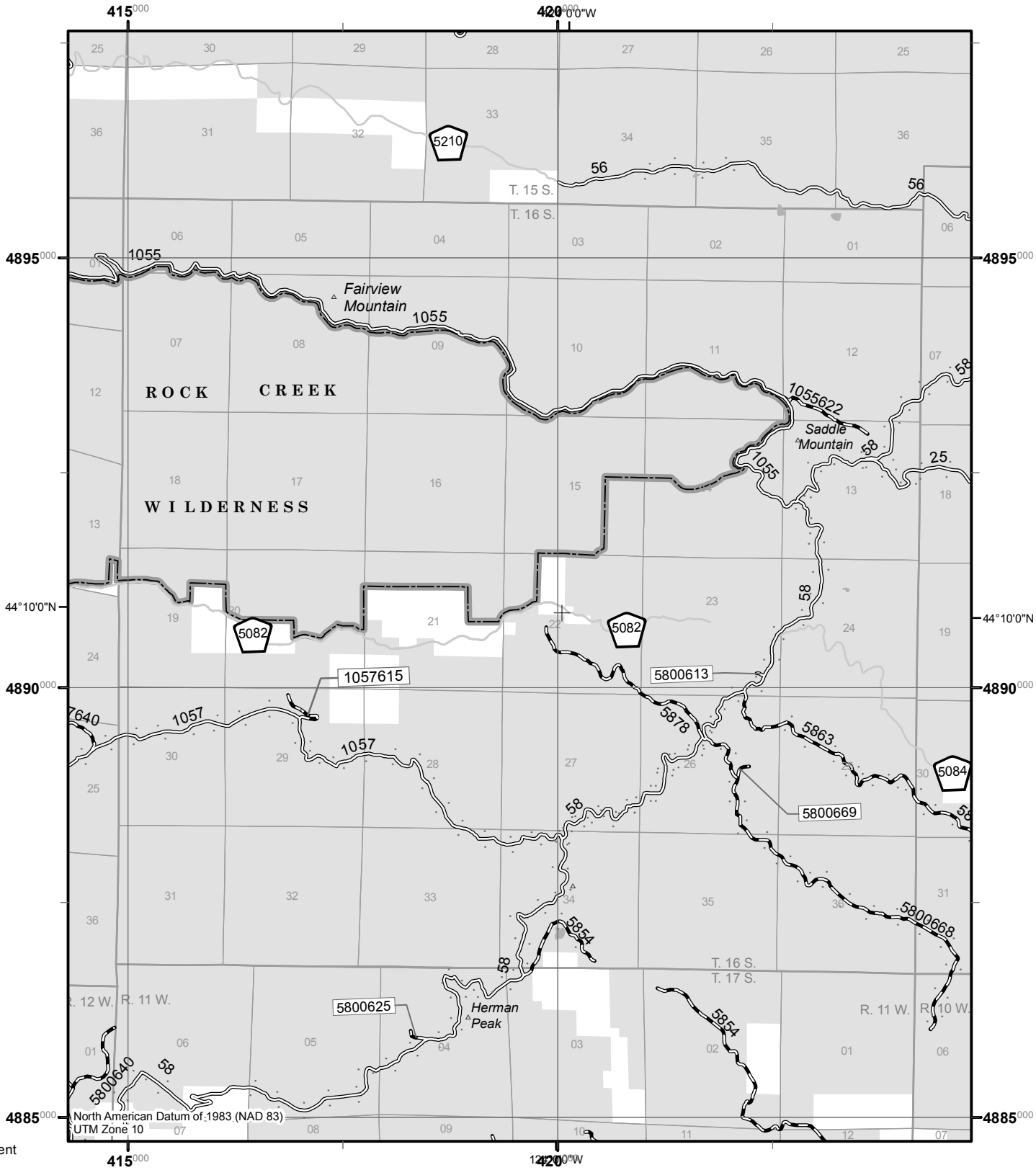

Adjacent Maps

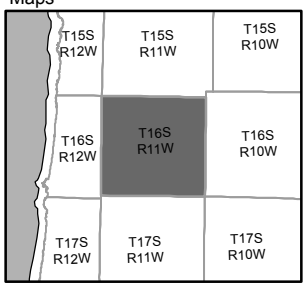

LEGEND

0 0.5 1 1.5 2 Miles

N

FS-873-[0612]

- Roads Open to Highway Legal Vehicles Only
- Roads Open to All Vehicles
- Trails Open to All Vehicles
- Seasonal Designation (See Table) {Used along with road or trail listed above}
- Dispersed Camping/Game Retrieval (See Table DC/GR Information)
- Interstate
- Highways, US, State, County
- Other Public Roads
- 70333 Short Route Identifier
- Open To Cross Country Travel
- Forest or Unit Boundary
- National Forest System Lands
- Non-National Forest System Lands within the National Forest
- Wilderness
- Political Boundary
- Lakes and Rivers
- Township and Range Lines
- Section Lines
- FS Campground
- Information Site
- Peaks

Motor Vehicle Use Map
Siuslaw National Forest 2016

T16S
R10W

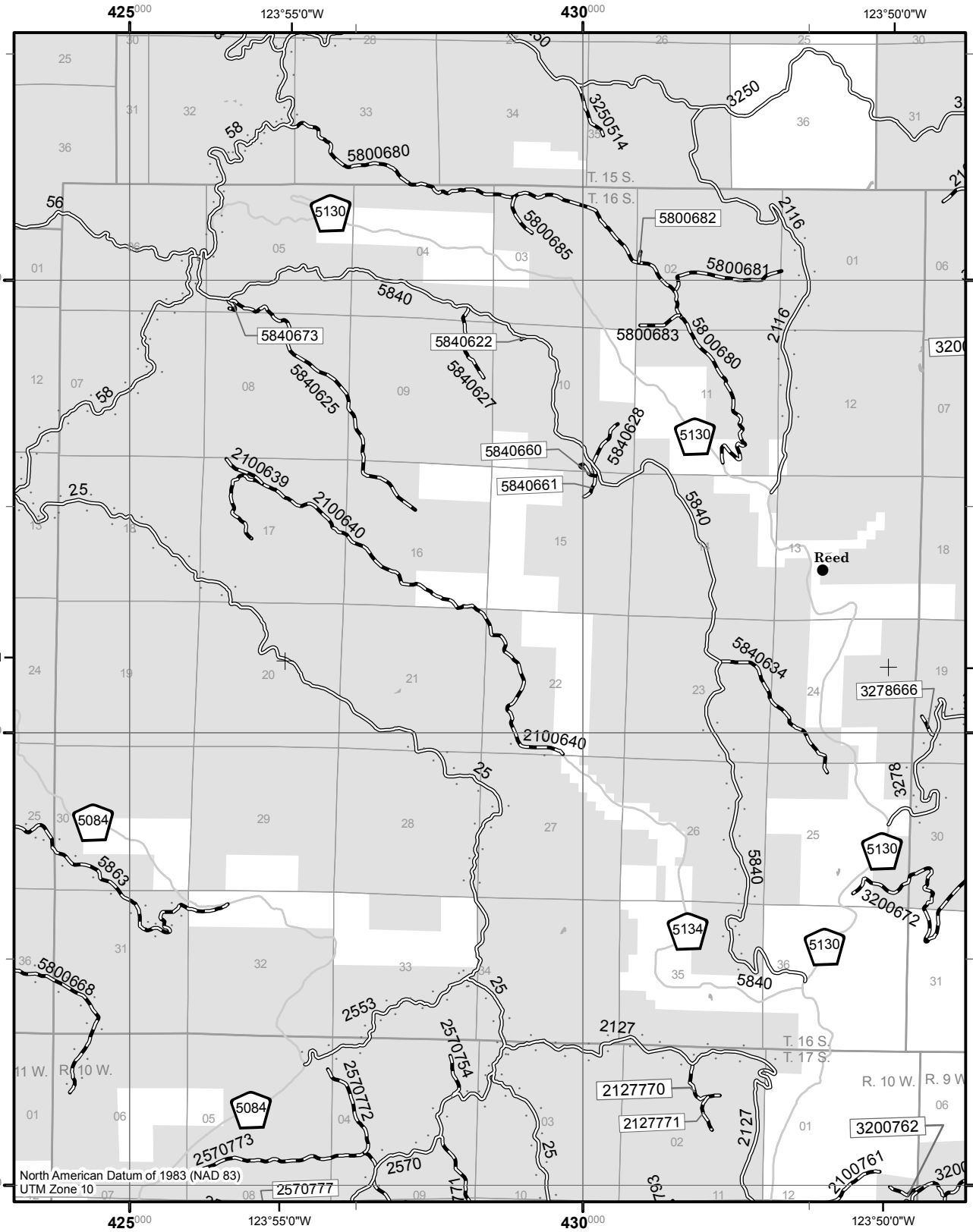

Adjacent Maps

T15S R11W	T15S R10W	T15S R9W
T16S R11W	T16S R10W	T16S R9W
T17S R11W	T17S R10W	T17S R9W

LEGEND

0 0.5 1 1.5 2 Miles

N

FS-873-[0612]

- Roads Open to Highway Legal Vehicles Only
- Roads Open to All Vehicles
- Trails Open to All Vehicles
- Seasonal Designation (See Table) {Used along with road or trail listed above}
- Dispersed Camping/Game Retrieval (See Table DC/GR Information)
- Interstate
- Highways, US, State, County
- Other Public Roads
- 70333 Short Route Identifier
- Open To Cross Country Travel
- Forest or Unit Boundary
- National Forest System Lands
- Non-National Forest System Lands within the National Forest
- Wilderness
- Political Boundary
- Lakes and Rivers
- Township and Range Lines
- Section Lines
- FS Campground
- Information Site
- Peaks

Motor Vehicle Use Map
Siuslaw National Forest 2016

T16S

R9W

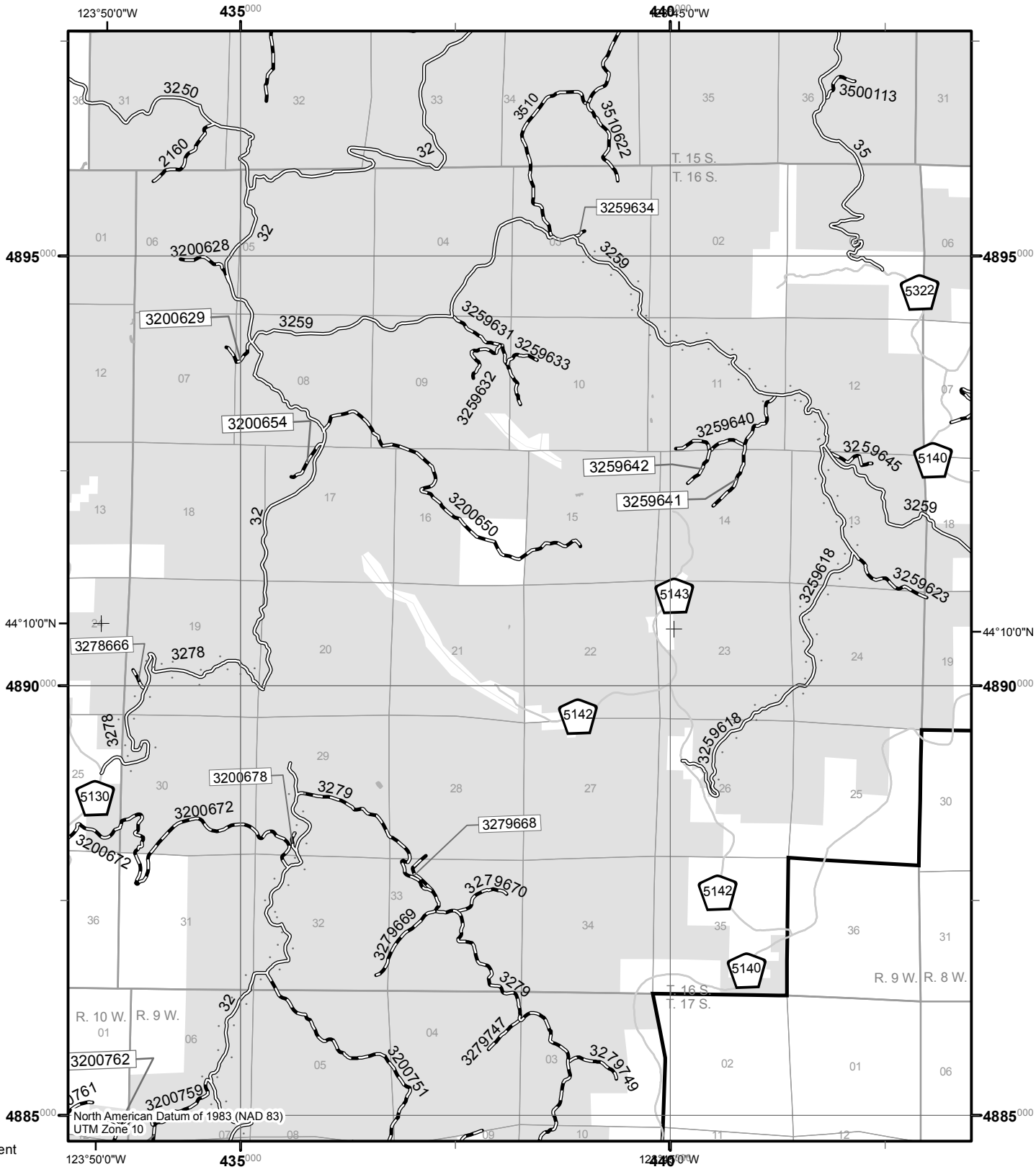

North American Datum of 1983 (NAD 83)
UTM Zone 10

Adjacent Maps

T15S R10W	T15S R9W	T15S R8W
T16S R10W	T16S R9W	T16S R8W
T17S R10W	T17S R9W	

LEGEND

0 0.5 1 1.5 2 Miles

N

FS-873-[0612]

- Roads Open to Highway Legal Vehicles Only
- Roads Open to All Vehicles
- Trails Open to All Vehicles
- Seasonal Designation (See Table) {Used along with road or trail listed above}
- Dispersed Camping/Game Retrieval (See Table DC/GR Information)
- Interstate
- Highways, US, State, County
- Other Public Roads
- 70333 Short Route Identifier
- Open To Cross Country Travel
- Forest or Unit Boundary
- National Forest System Lands
- Non-National Forest System Lands within the National Forest
- Wilderness
- Political Boundary
- Lakes and Rivers
- Township and Range Lines
- Section Lines
- FS Campground
- Information Site
- Peaks

Motor Vehicle Use Map
Siuslaw National Forest 2016

T16S
R8W

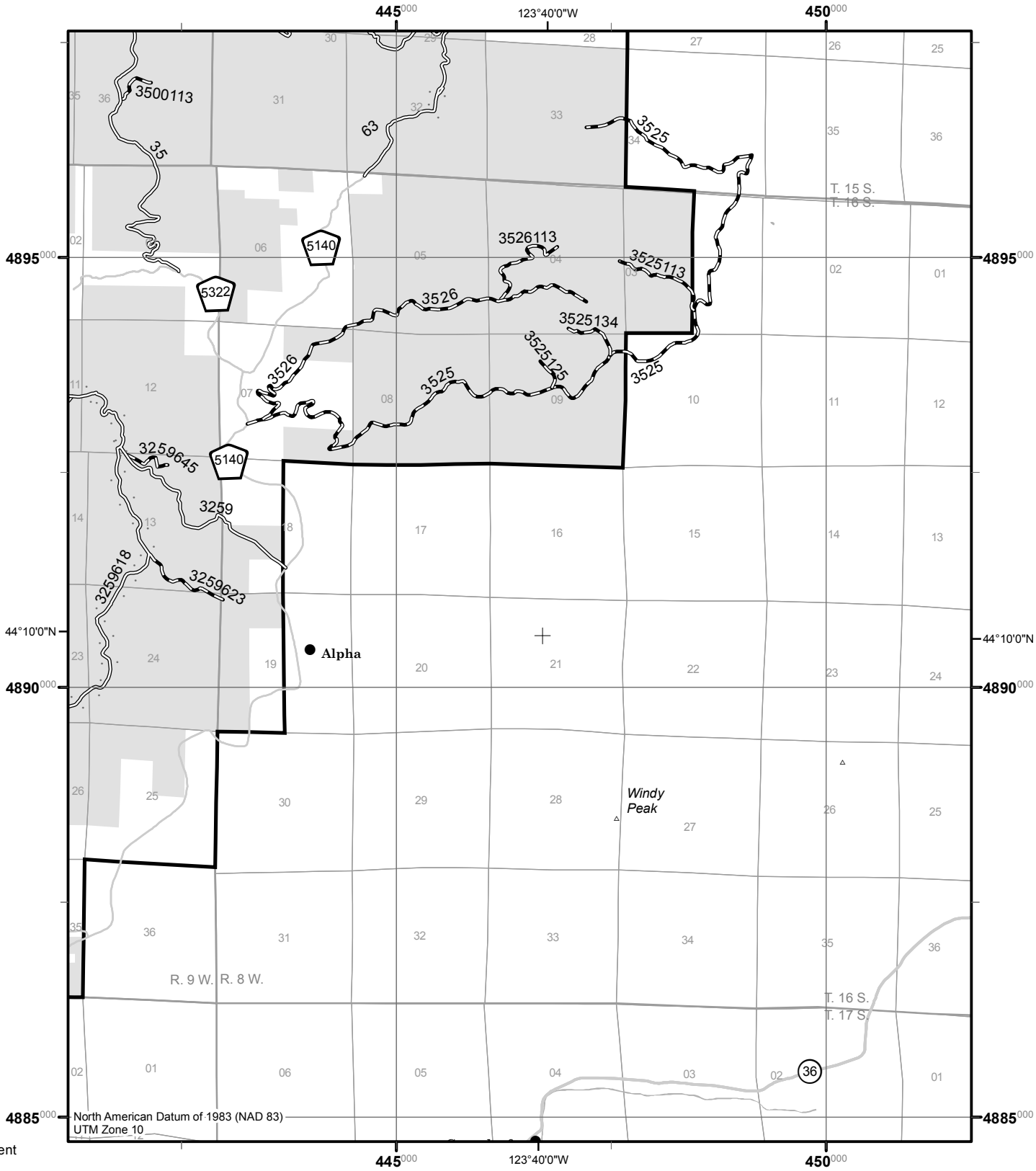

Adjacent Maps

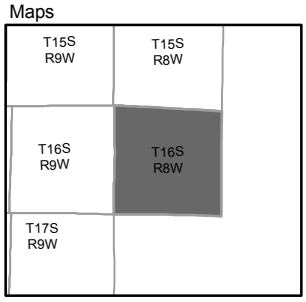

LEGEND

0 0.5 1 1.5 2 Miles

N

FS-873-[0612]

- Roads Open to Highway Legal Vehicles Only
- Roads Open to All Vehicles
- Trails Open to All Vehicles
- Seasonal Designation (See Table) {Used along with road or trail listed above}
- Dispersed Camping/Game Retrieval (See Table DC/GR Information)
- Interstate
- Highways, US, State, County
- Other Public Roads
- 70333 Short Route Identifier
- Open To Cross Country Travel
- Forest or Unit Boundary
- National Forest System Lands
- Non-National Forest System Lands within the National Forest
- Wilderness
- Political Boundary
- Lakes and Rivers
- Township and Range Lines
- Section Lines
- FS Campground
- Information Site
- Peaks

Motor Vehicle Use Map
Siuslaw National Forest 2016

T17S
R12W

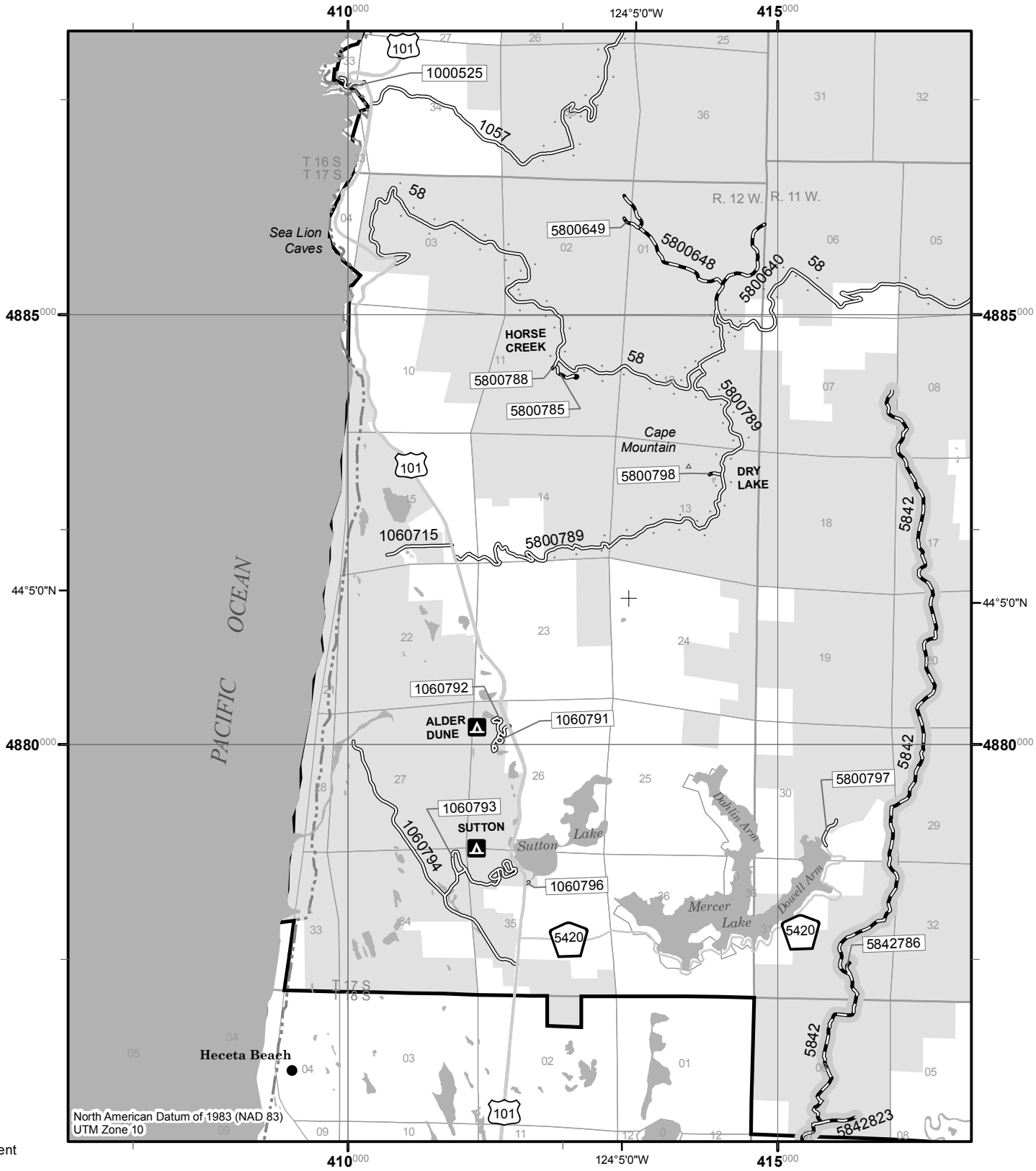

Adjacent Maps

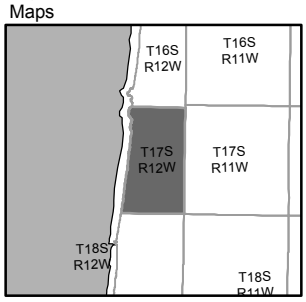

LEGEND

0 0.5 1 1.5 2 Miles

N

FS-873-[0612]

- Roads Open to Highway Legal Vehicles Only
- Roads Open to All Vehicles
- Trails Open to All Vehicles
- Seasonal Designation (See Table) {Used along with road or trail listed above}
- Dispersed Camping/Game Retrieval (See Table DC/GR Information)
- Interstate
- Highways, US, State, County
- Other Public Roads
- 70333 Short Route Identifier
- Open To Cross Country Travel
- Forest or Unit Boundary
- National Forest System Lands
- Non-National Forest System Lands within the National Forest
- Wilderness
- Political Boundary
- Lakes and Rivers
- Township and Range Lines
- Section Lines
- FS Campground
- Information Site
- Peaks

Motor Vehicle Use Map
Siuslaw National Forest 2016

T17S

R11W

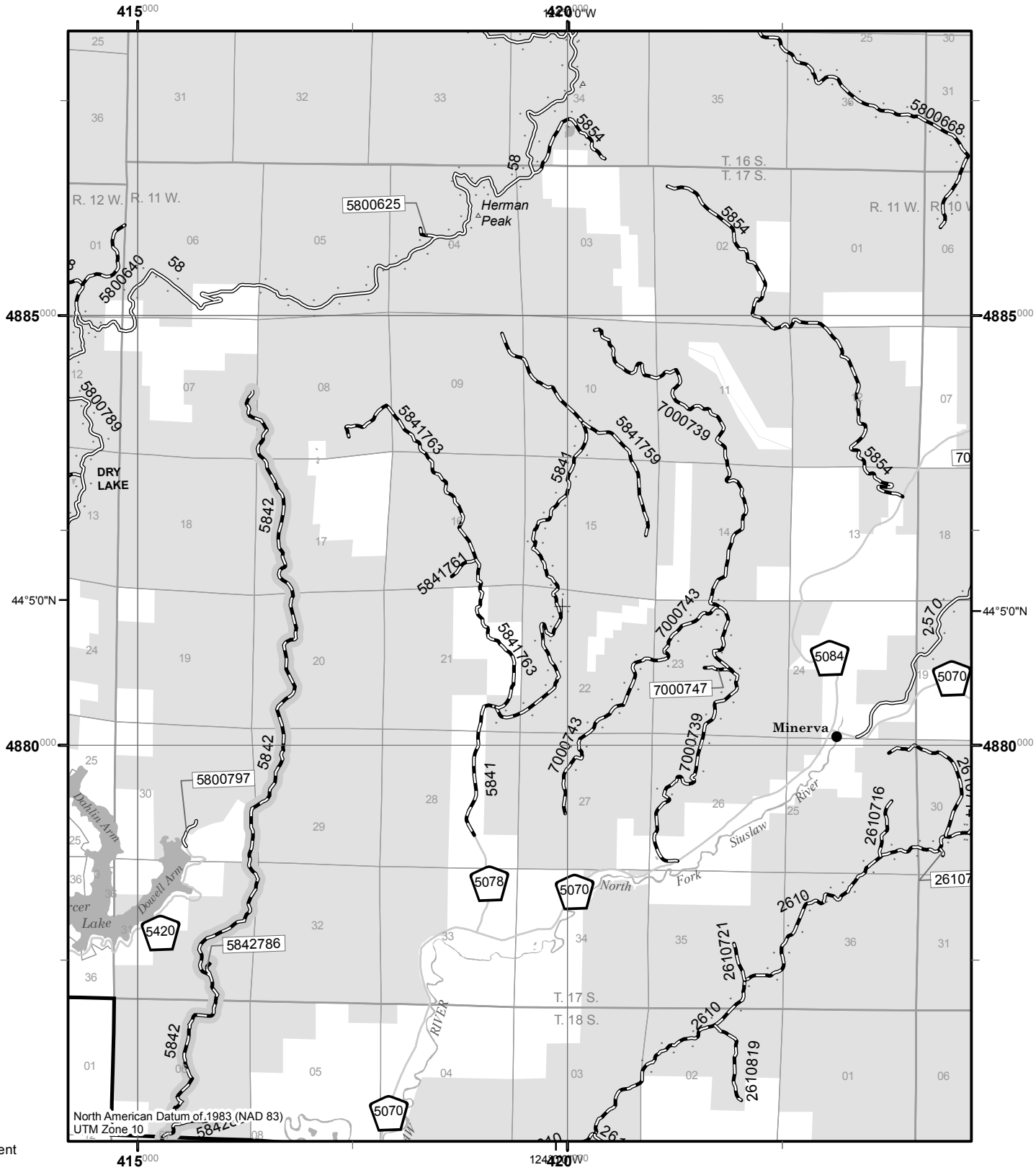

Adjacent Maps

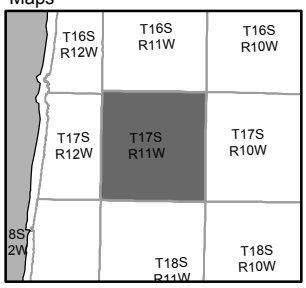

LEGEND

0 0.5 1 1.5 2 Miles

N

FS-873-[0612]

- Roads Open to Highway Legal Vehicles Only
- Roads Open to All Vehicles
- Trails Open to All Vehicles
- Seasonal Designation (See Table) {Used along with road or trail listed above}
- Dispersed Camping/Game Retrieval (See Table DC/GR Information)
- Interstate
- Highways, US, State, County
- Other Public Roads
- 70333 Short Route Identifier
- Open To Cross Country Travel
- Forest or Unit Boundary
- National Forest System Lands
- Non-National Forest System Lands within the National Forest
- Wilderness
- Political Boundary
- Lakes and Rivers
- Township and Range Lines
- Section Lines
- FS Campground
- Information Site
- Peaks

Motor Vehicle Use Map
Siuslaw National Forest 2016

T17S
R10W

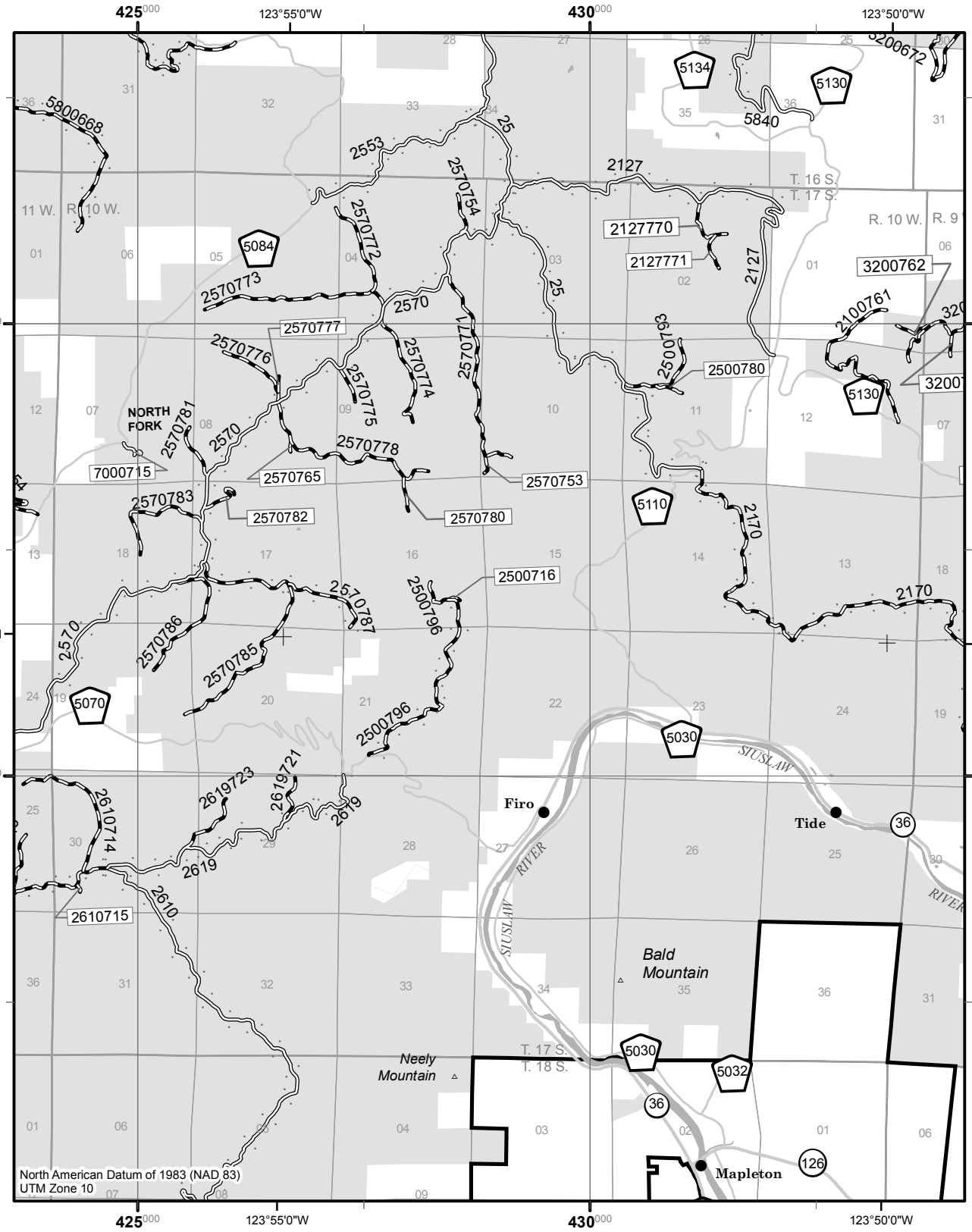

Adjacent Maps

T16S R11W	T16S R10W	T16S R9W
T17S R11W	T17S R10W	T17S R9W
T18S R11W	T18S R10W	T18S R9W

LEGEND

0 0.5 1 1.5 2 Miles

N

FS-873-[0612]

- Roads Open to Highway Legal Vehicles Only
- Roads Open to All Vehicles
- Trails Open to All Vehicles
- Seasonal Designation (See Table) {Used along with road or trail listed above}
- Dispersed Camping/Game Retrieval (See Table DC/GR Information)
- Interstate
- Highways, US, State, County
- Other Public Roads
- 70333 Short Route Identifier
- Open To Cross Country Travel
- Forest or Unit Boundary
- National Forest System Lands
- Non-National Forest System Lands within the National Forest
- Wilderness
- Political Boundary
- Lakes and Rivers
- Township and Range Lines
- Section Lines
- FS Campground
- Information Site
- Peaks

Motor Vehicle Use Map
Siuslaw National Forest 2016

T17S

R9W

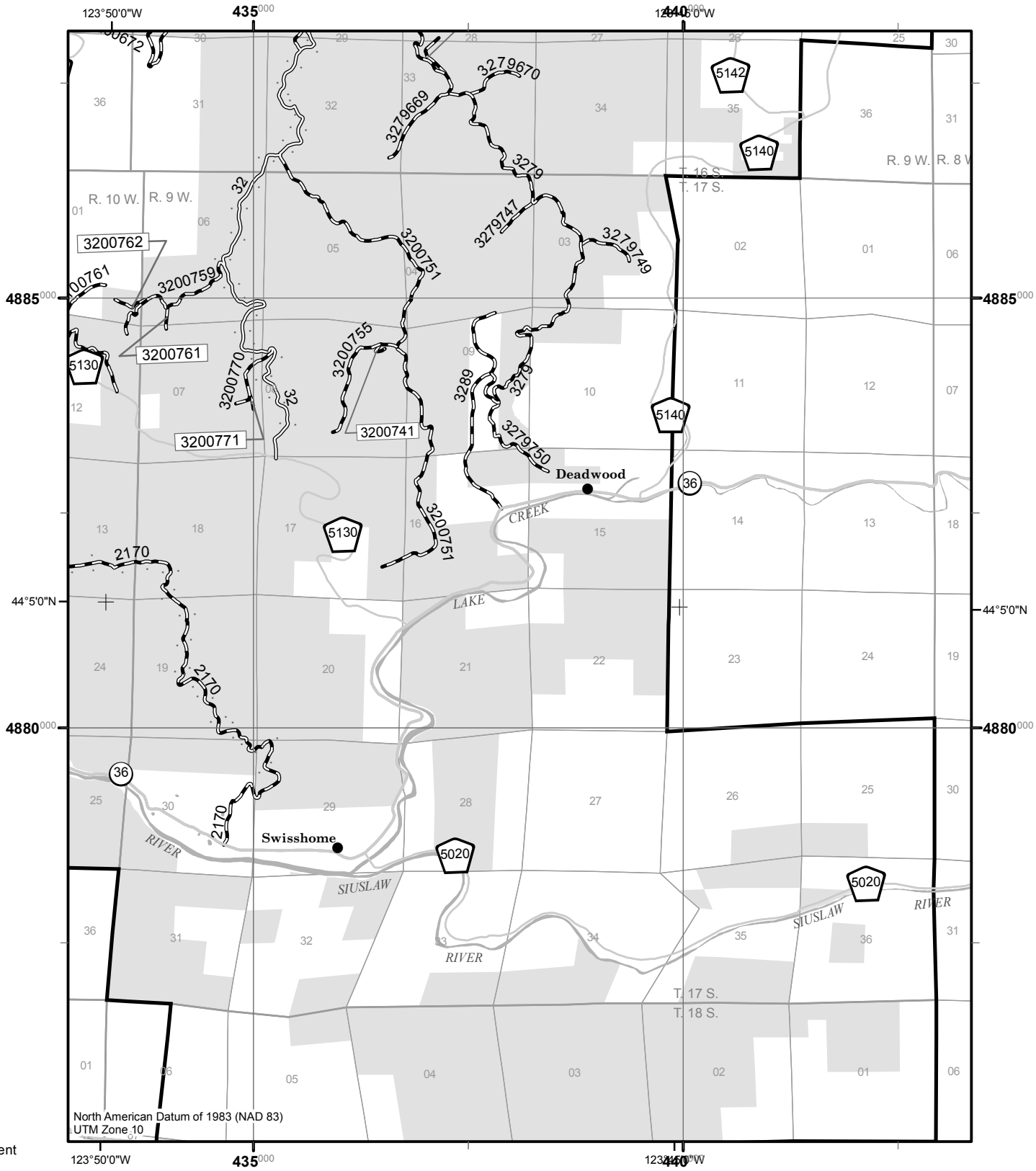

Adjacent Maps

T16S R10W	T16S R9W	T16S R8W
T17S R10W	T17S R9W	
T18S R10W	T18S R9W	

LEGEND

0 0.5 1 1.5 2 Miles

N

FS-873-[0612]

- Roads Open to Highway Legal Vehicles Only
- Roads Open to All Vehicles
- Trails Open to All Vehicles
- Seasonal Designation (See Table) {Used along with road or trail listed above}
- Dispersed Camping/Game Retrieval (See Table DC/GR Information)
- Interstate
- Highways, US, State, County
- Other Public Roads
- 70333 Short Route Identifier
- Open To Cross Country Travel
- Forest or Unit Boundary
- National Forest System Lands
- Non-National Forest System Lands within the National Forest
- Wilderness
- Political Boundary
- Lakes and Rivers
- Township and Range Lines
- Section Lines
- FS Campground
- Information Site
- Peaks

Motor Vehicle Use Map
Siuslaw National Forest 2016

T18S
R12W

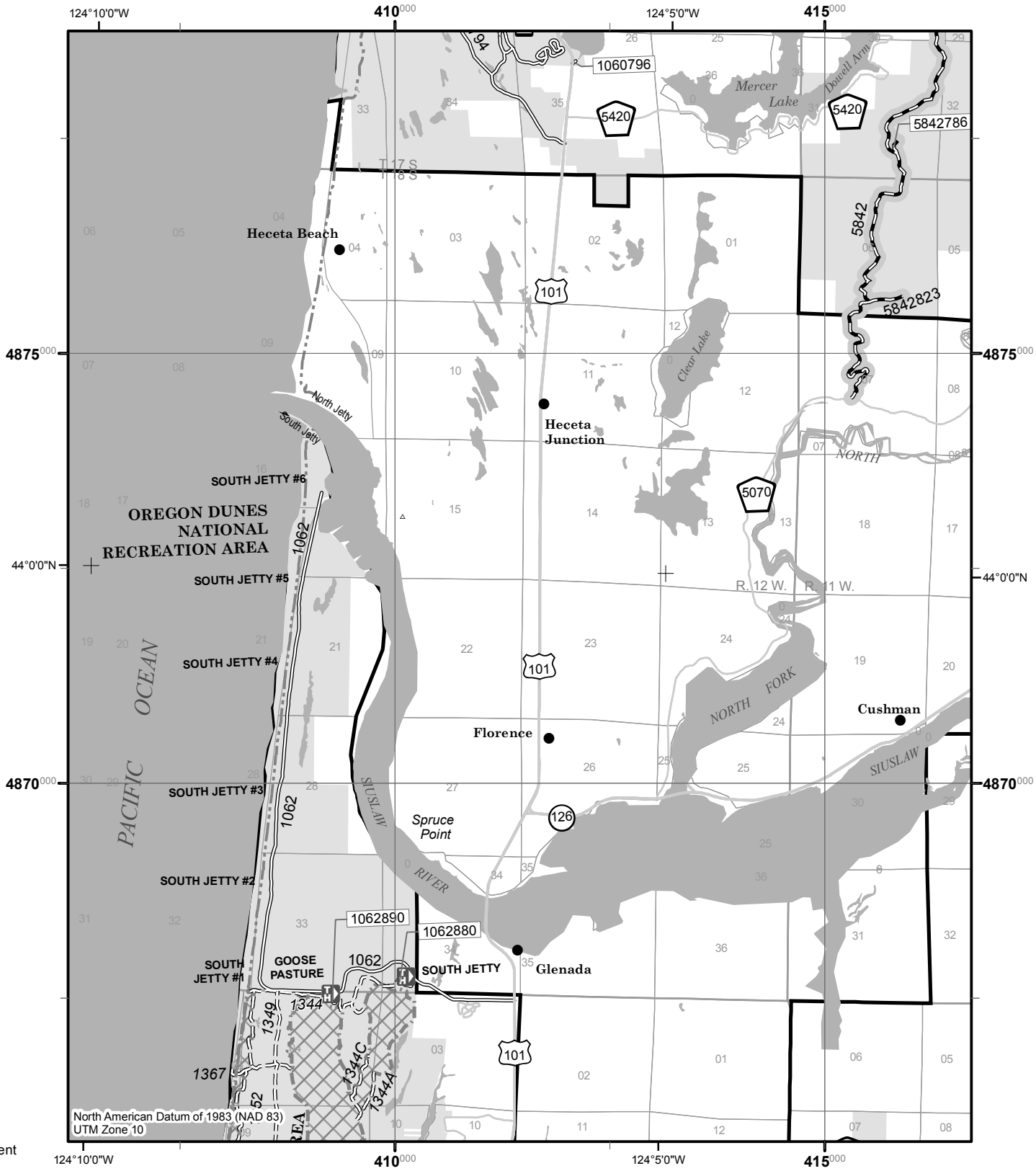

Adjacent Maps

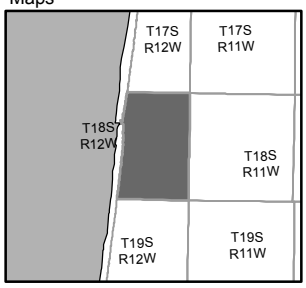

LEGEND

0 0.5 1 1.5 2 Miles

N

FS-873-[0612]

- Roads Open to Highway Legal Vehicles Only
- Roads Open to All Vehicles
- Trails Open to All Vehicles
- Seasonal Designation (See Table) {Used along with road or trail listed above}
- Dispersed Camping/Game Retrieval (See Table DC/GR Information)
- Interstate
- Highways, US, State, County
- Other Public Roads
- 70333 Short Route Identifier
- Open To Cross Country Travel
- Forest or Unit Boundary
- National Forest System Lands
- Non-National Forest System Lands within the National Forest
- Wilderness
- Political Boundary
- Lakes and Rivers
- Township and Range Lines
- Section Lines
- FS Campground
- Information Site
- Peaks

Motor Vehicle Use Map
Siuslaw National Forest 2016

T18S

R11W

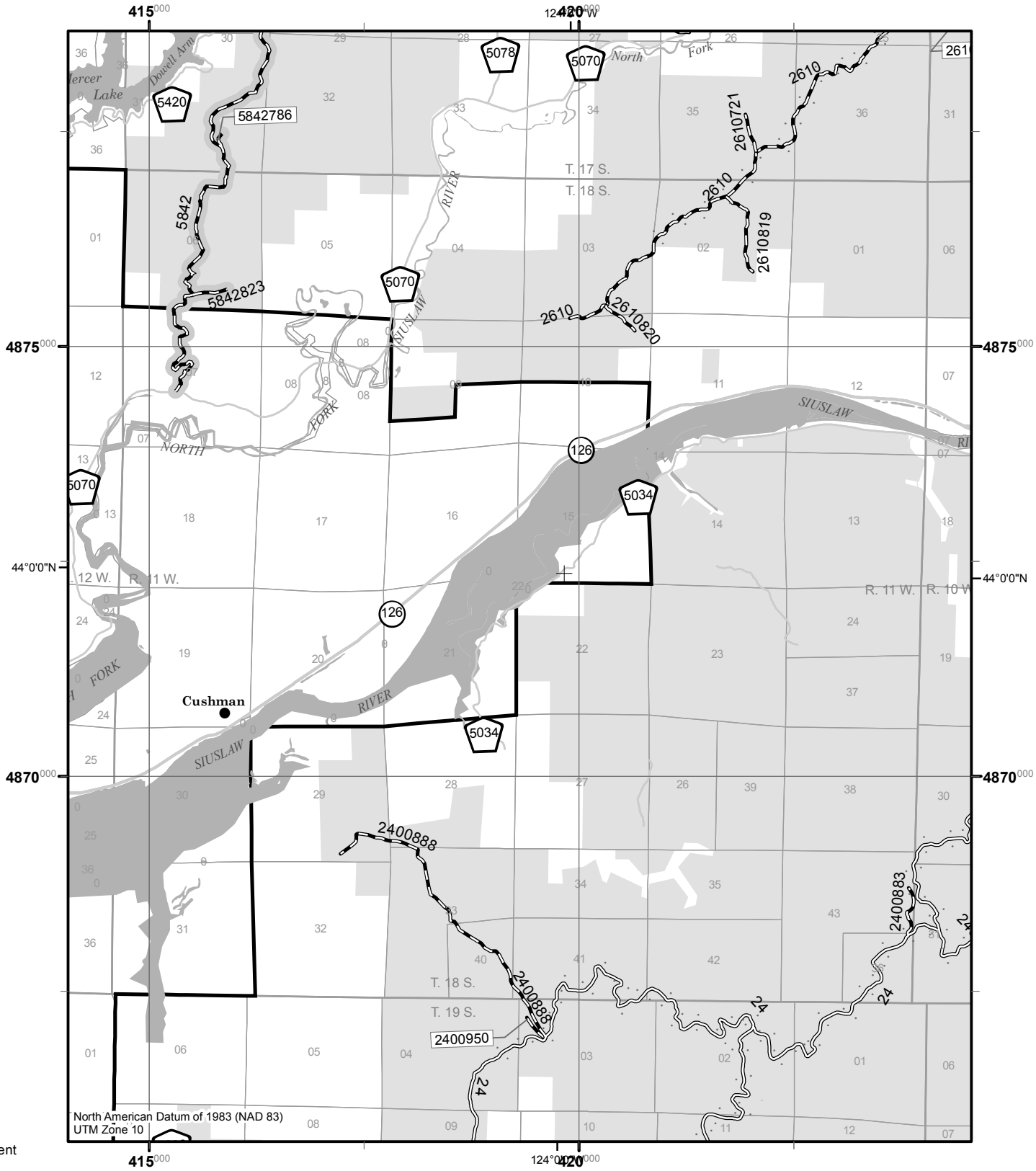

Adjacent Maps

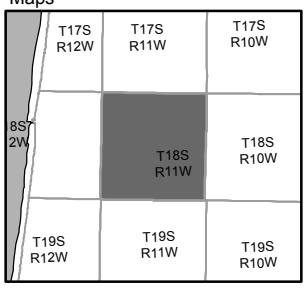

LEGEND

0 0.5 1 1.5 2 Miles

N

FS-873-[0612]

- Roads Open to Highway Legal Vehicles Only
- Roads Open to All Vehicles
- Trails Open to All Vehicles
- Seasonal Designation (See Table) {Used along with road or trail listed above}
- Dispersed Camping/Game Retrieval (See Table DC/GR Information)
- Interstate
- Highways, US, State, County
- Other Public Roads
- 70333 Short Route Identifier
- Open To Cross Country Travel
- Forest or Unit Boundary
- National Forest System Lands
- Non-National Forest System Lands within the National Forest
- Wilderness
- Political Boundary
- Lakes and Rivers
- Township and Range Lines
- Section Lines
- FS Campground
- Information Site
- Peaks

Motor Vehicle Use Map
Siuslaw National Forest 2016

T18S
R10W

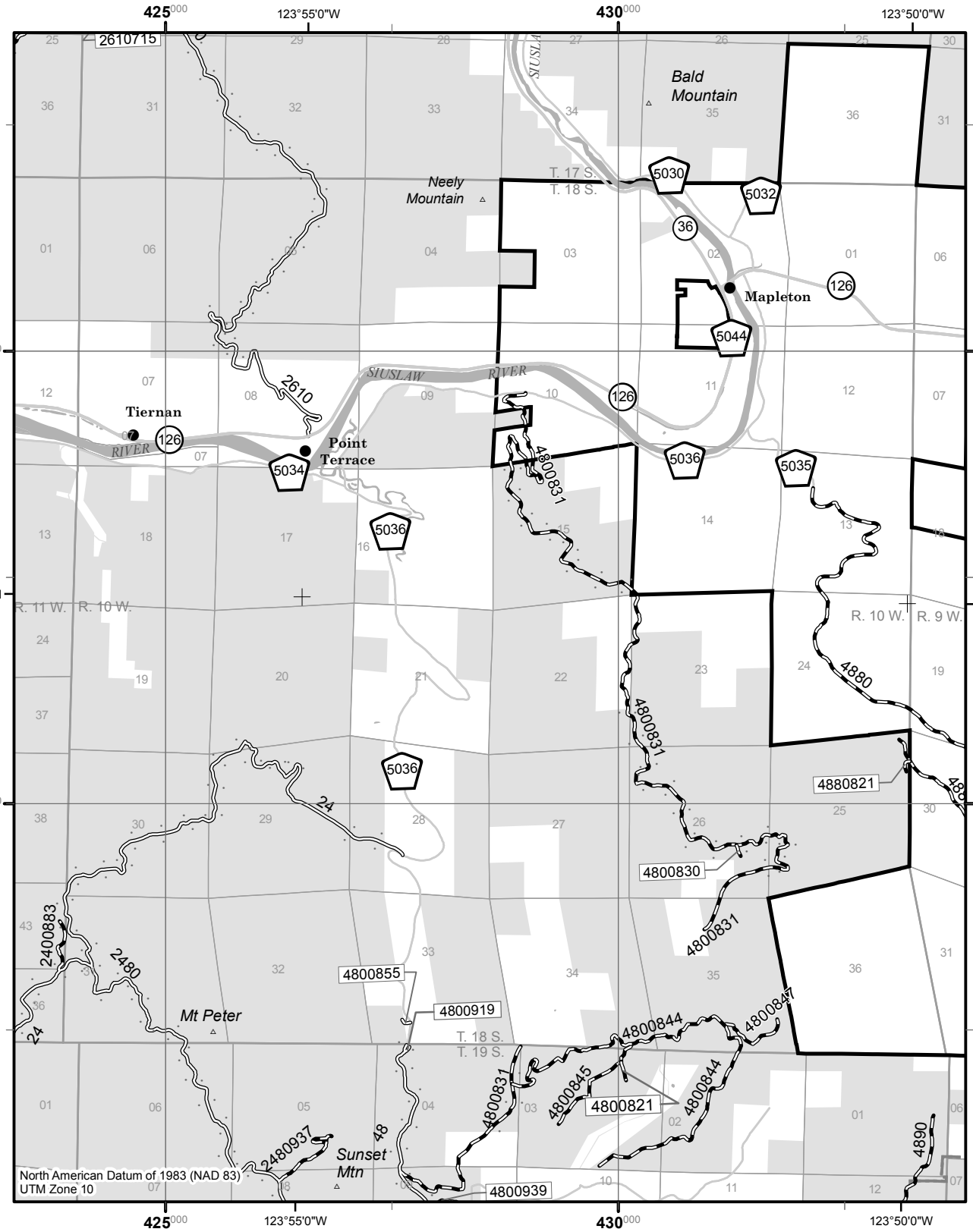

Adjacent Maps

T17S R11W	T17S R10W	R9W
T18S R11W	T18S R10W	T18S R9W
T19S R11W	T19S R10W	T19S R9W

LEGEND

0 0.5 1 1.5 2 Miles

N

FS-873-[0612]

- Roads Open to Highway Legal Vehicles Only
- Roads Open to All Vehicles
- Trails Open to All Vehicles
- Seasonal Designation (See Table) {Used along with road or trail listed above}
- Dispersed Camping/Game Retrieval (See Table DC/GR Information)
- Interstate
- Highways, US, State, County
- Other Public Roads
- 70333 Short Route Identifier
- Open To Cross Country Travel
- Forest or Unit Boundary
- National Forest System Lands
- Non-National Forest System Lands within the National Forest
- Wilderness
- Political Boundary
- Lakes and Rivers
- Township and Range Lines
- Section Lines
- FS Campground
- Information Site
- Peaks

Motor Vehicle Use Map
Siuslaw National Forest 2016

T18S
R9W

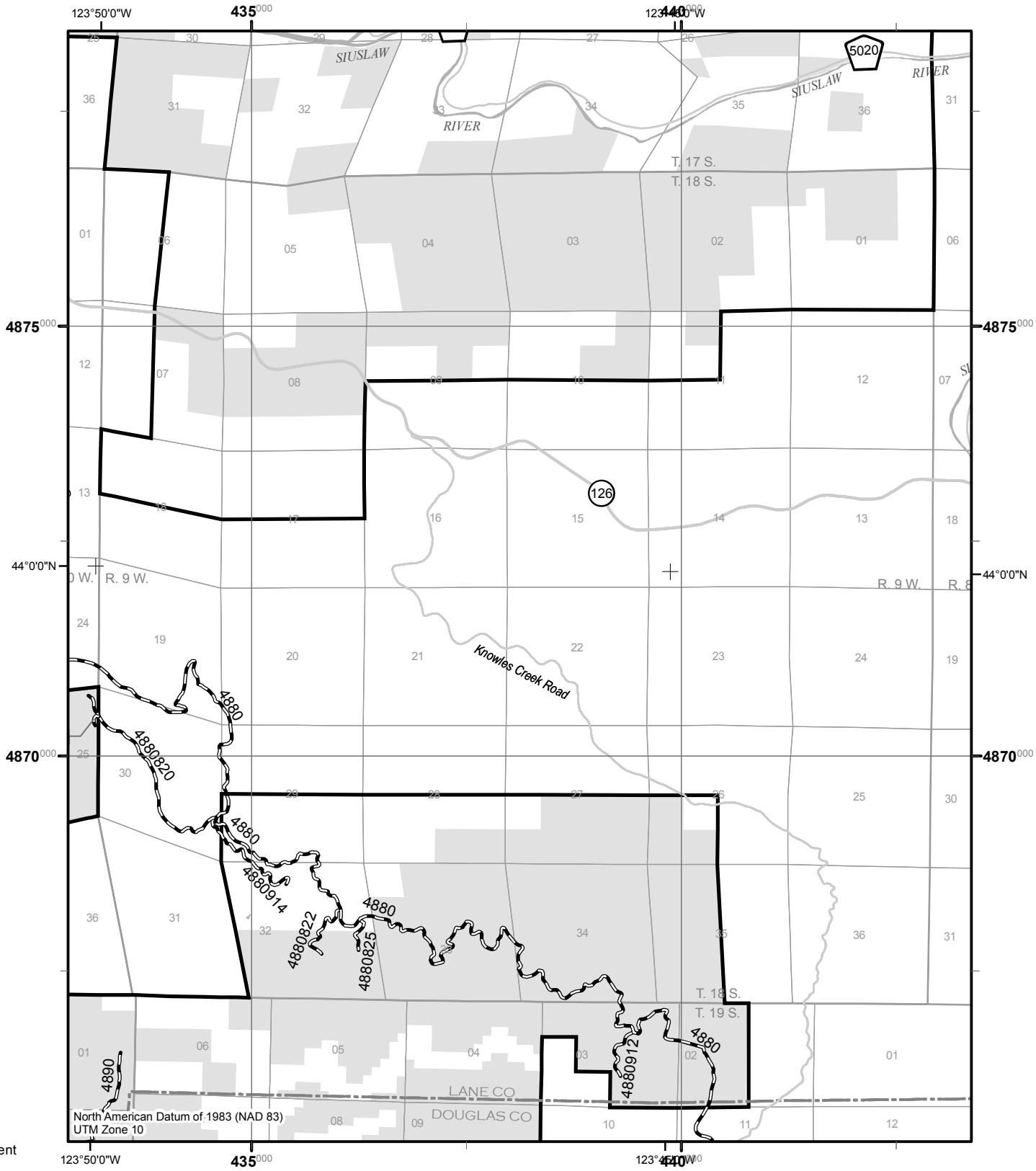

Adjacent Maps

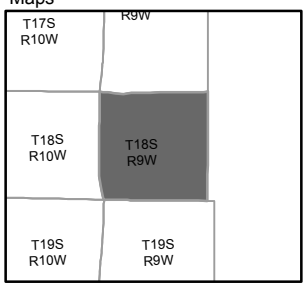

LEGEND

0 0.5 1 1.5 2 Miles

N

FS-873-[0612]

- Roads Open to Highway Legal Vehicles Only
- Roads Open to All Vehicles
- Trails Open to All Vehicles
- Seasonal Designation (See Table) {Used along with road or trail listed above}
- Dispersed Camping/Game Retrieval (See Table DC/GR Information)
- Interstate
- Highways, US, State, County
- Other Public Roads
- 70333 Short Route Identifier
- Open To Cross Country Travel
- Forest or Unit Boundary
- National Forest System Lands
- Non-National Forest System Lands within the National Forest
- Wilderness
- Political Boundary
- Lakes and Rivers
- Township and Range Lines
- Section Lines
- FS Campground
- Information Site
- Peaks

Motor Vehicle Use Map
Siuslaw National Forest 2016

T19S
R12W

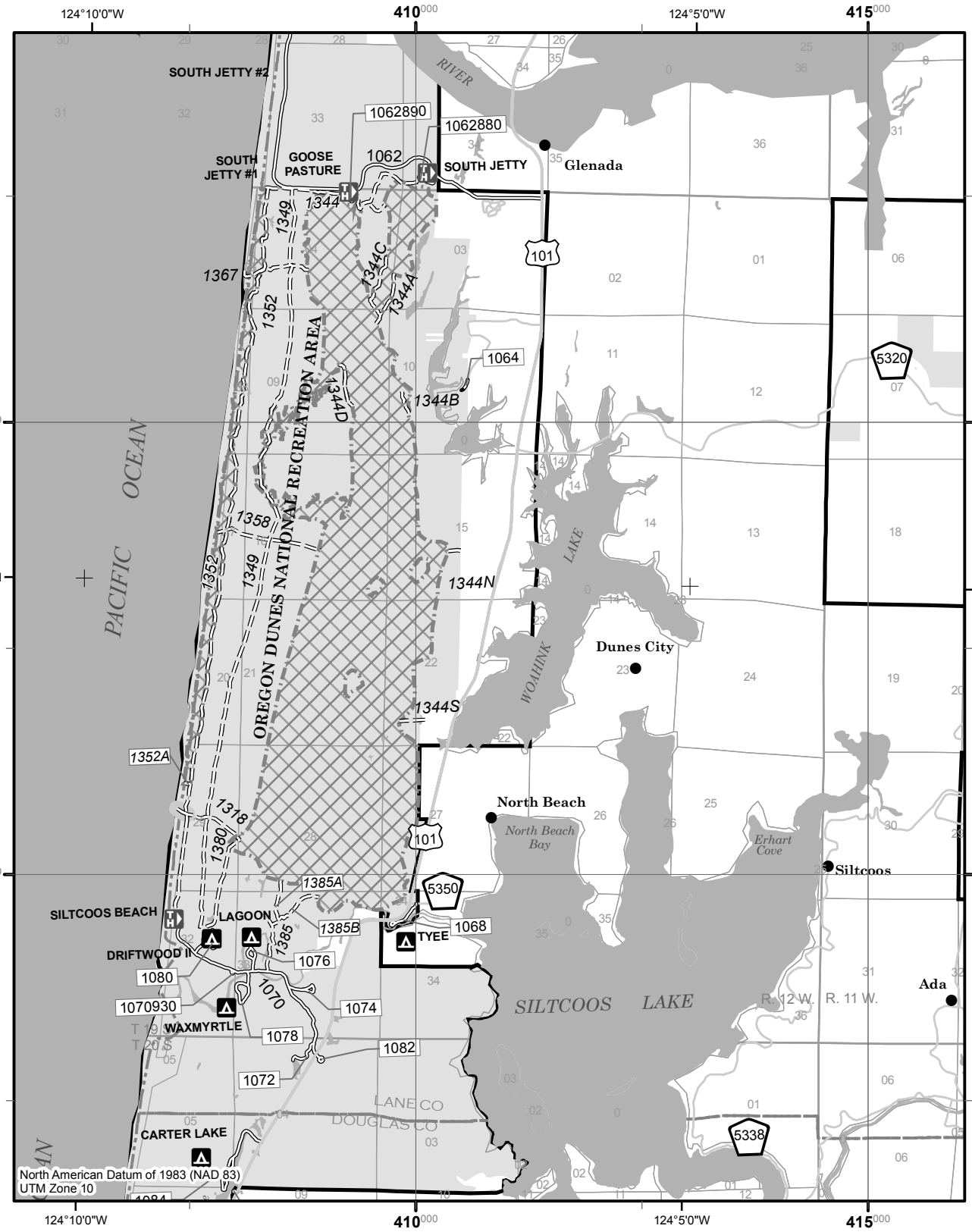

Adjacent Maps

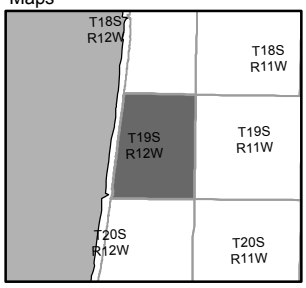

LEGEND

0 0.5 1 1.5 2 Miles

N

FS-873-[0612]

- Roads Open to Highway Legal Vehicles Only
- Roads Open to All Vehicles
- Trails Open to All Vehicles
- Seasonal Designation (See Table) {Used along with road or trail listed above}
- Dispersed Camping/Game Retrieval (See Table DC/GR Information)
- Interstate
- Highways, US, State, County
- Other Public Roads
- 70333 Short Route Identifier
- Open To Cross Country Travel
- Forest or Unit Boundary
- National Forest System Lands
- Non-National Forest System Lands within the National Forest
- Wilderness
- Political Boundary
- Lakes and Rivers
- Township and Range Lines
- Section Lines
- FS Campground
- Information Site
- Peaks

Motor Vehicle Use Map
Siuslaw National Forest 2016

T19S

R11W

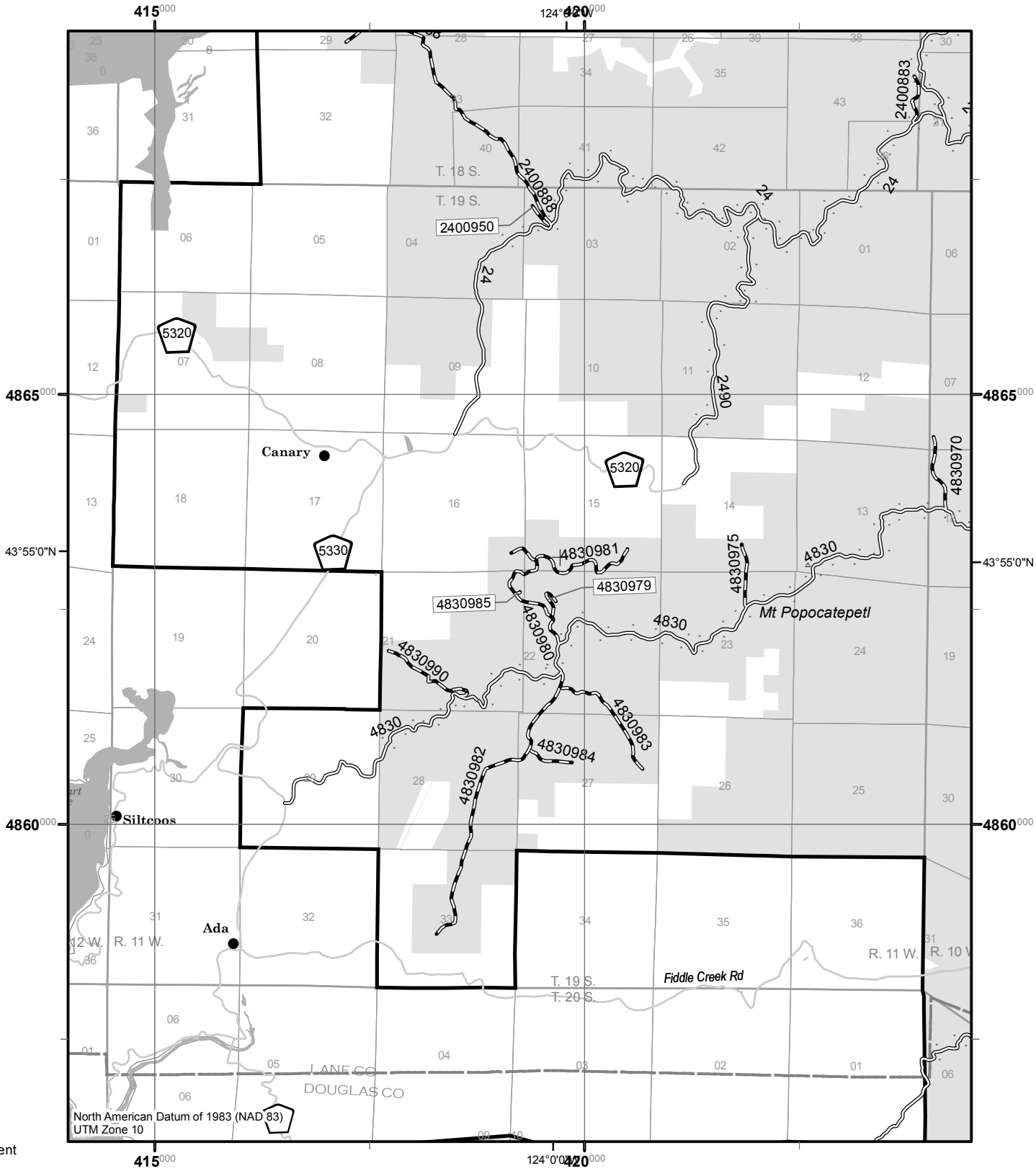

Adjacent Maps

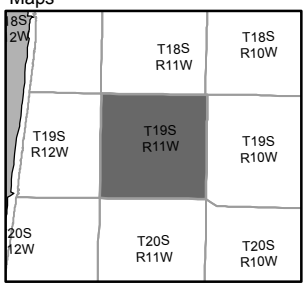

LEGEND

0 0.5 1 1.5 2 Miles

N

FS-873-[0612]

- Roads Open to Highway Legal Vehicles Only
- Roads Open to All Vehicles
- Trails Open to All Vehicles
- Seasonal Designation (See Table) {Used along with road or trail listed above}
- Dispersed Camping/Game Retrieval (See Table DC/GR Information)
- Interstate
- Highways, US, State, County
- Other Public Roads
- 70333 Short Route Identifier
- Open To Cross Country Travel
- Forest or Unit Boundary
- National Forest System Lands
- Non-National Forest System Lands within the National Forest
- Wilderness
- Political Boundary
- Lakes and Rivers
- Township and Range Lines
- Section Lines
- FS Campground
- Information Site
- Peaks

Motor Vehicle Use Map
Siuslaw National Forest 2016

T19S
R10W

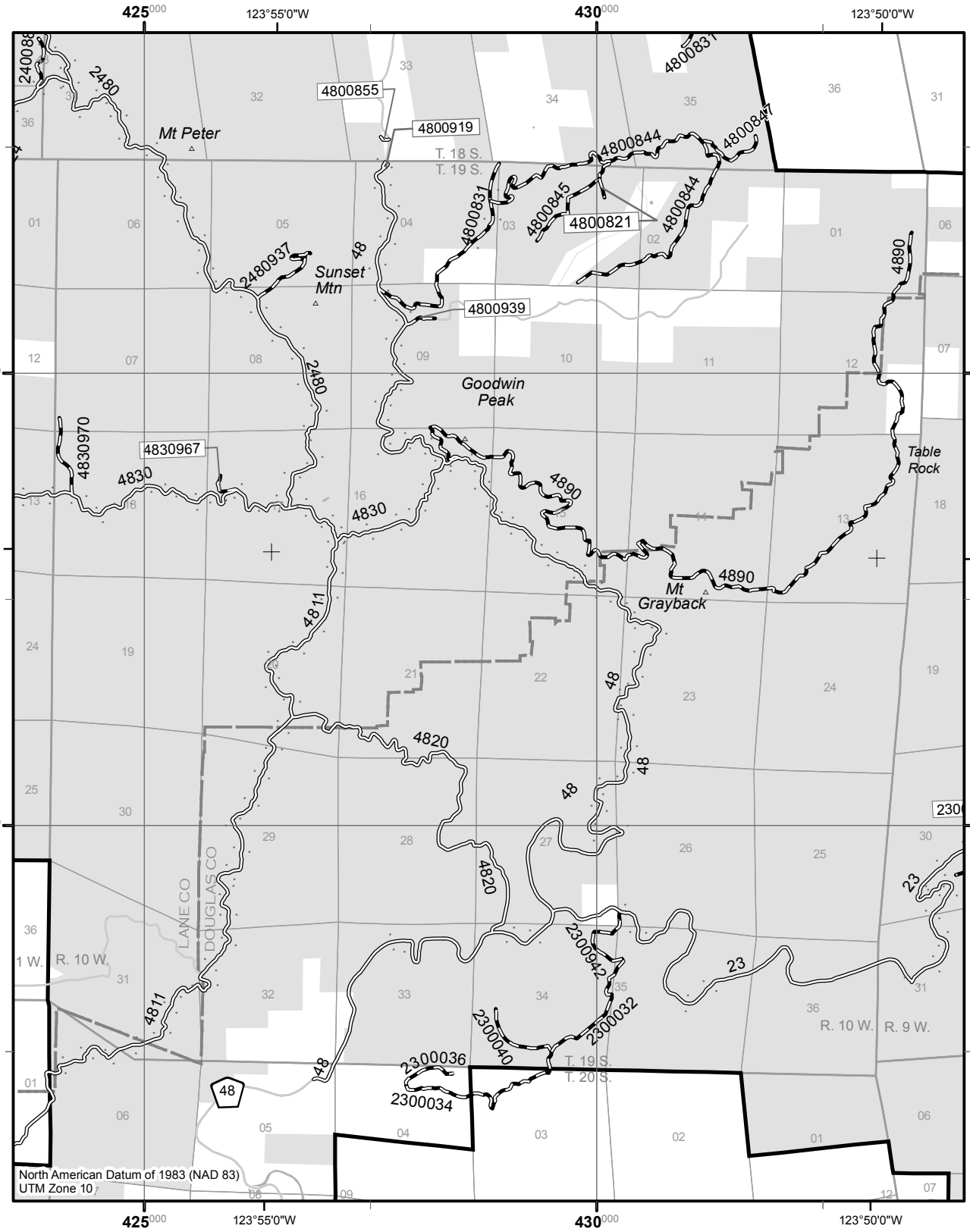

Adjacent Maps

T18S R11W	T18S R10W	T18S R9W
T19S R11W	T19S R10W	T19S R9W
T20S R11W	T20S R10W	T20S R9W

LEGEND

0 0.5 1 1.5 2 Miles

N

FS-873-[0612]

- Roads Open to Highway Legal Vehicles Only
- Roads Open to All Vehicles
- Trails Open to All Vehicles
- Seasonal Designation (See Table) {Used along with road or trail listed above}
- Dispersed Camping/Game Retrieval (See Table DC/GR Information)
- Interstate
- Highways, US, State, County
- Other Public Roads
- 70333 Short Route Identifier
- Open To Cross Country Travel
- Forest or Unit Boundary
- National Forest System Lands
- Non-National Forest System Lands within the National Forest
- Wilderness
- Political Boundary
- Lakes and Rivers
- Township and Range Lines
- Section Lines
- FS Campground
- Information Site
- Peaks

Motor Vehicle Use Map
Siuslaw National Forest 2016

T19S

R9W

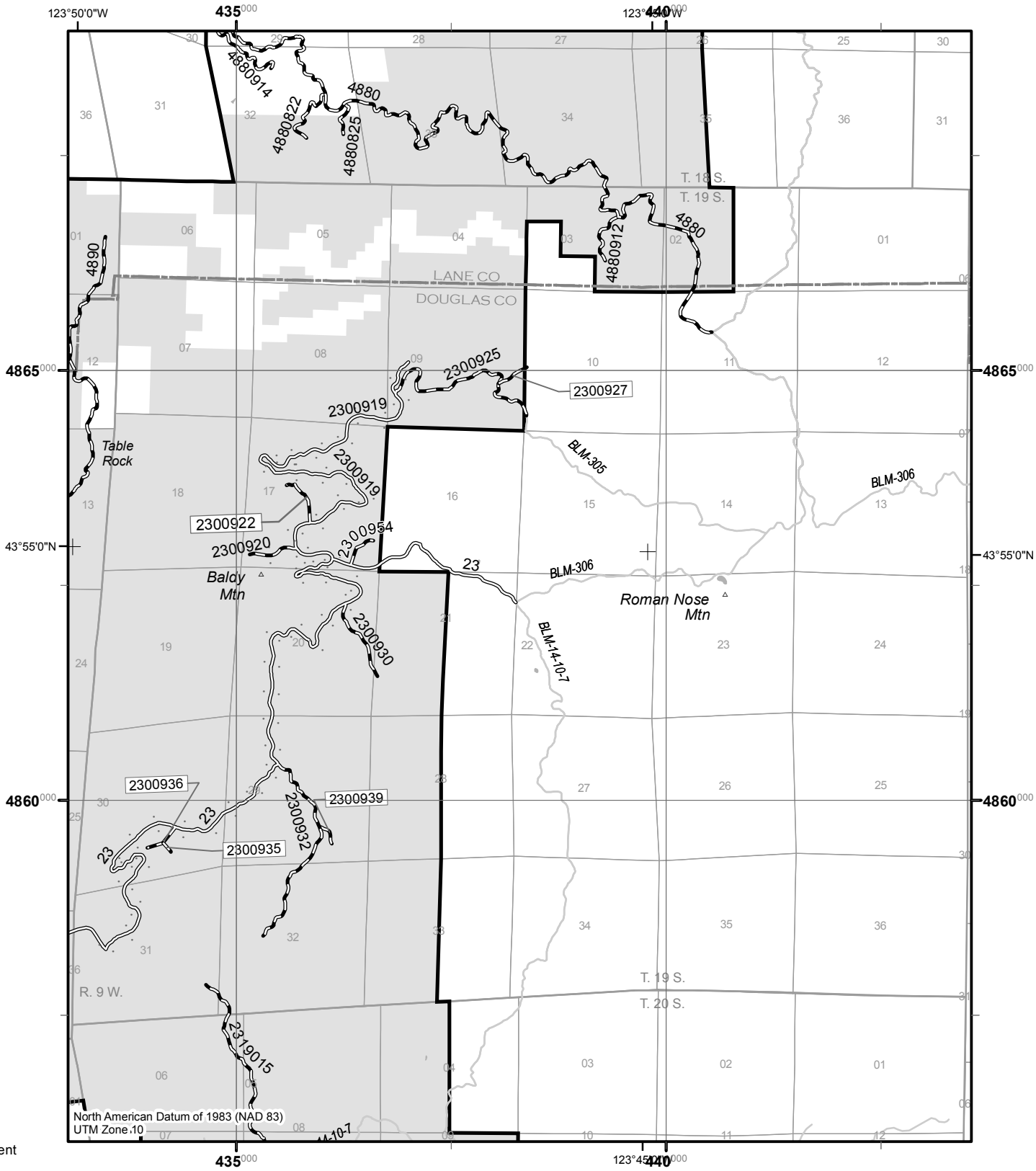

Adjacent Maps

T18S R10W	T18S R9W	
T19S R10W	T19S R9W	
T20S R10W	T20S R9W	

LEGEND

0 0.5 1 1.5 2 Miles

N

FS-873-[0612]

- Roads Open to Highway Legal Vehicles Only
- Roads Open to All Vehicles
- Trails Open to All Vehicles
- Seasonal Designation (See Table) {Used along with road or trail listed above}
- Dispersed Camping/Game Retrieval (See Table DC/GR Information)
- Interstate
- Highways, US, State, County
- Other Public Roads
- 70333 Short Route Identifier
- Open To Cross Country Travel
- Forest or Unit Boundary
- National Forest System Lands
- Non-National Forest System Lands within the National Forest
- Wilderness
- Political Boundary
- Lakes and Rivers
- Township and Range Lines
- Section Lines
- FS Campground
- Information Site
- Peaks

Motor Vehicle Use Map
Siuslaw National Forest 2016

T20S
R12W

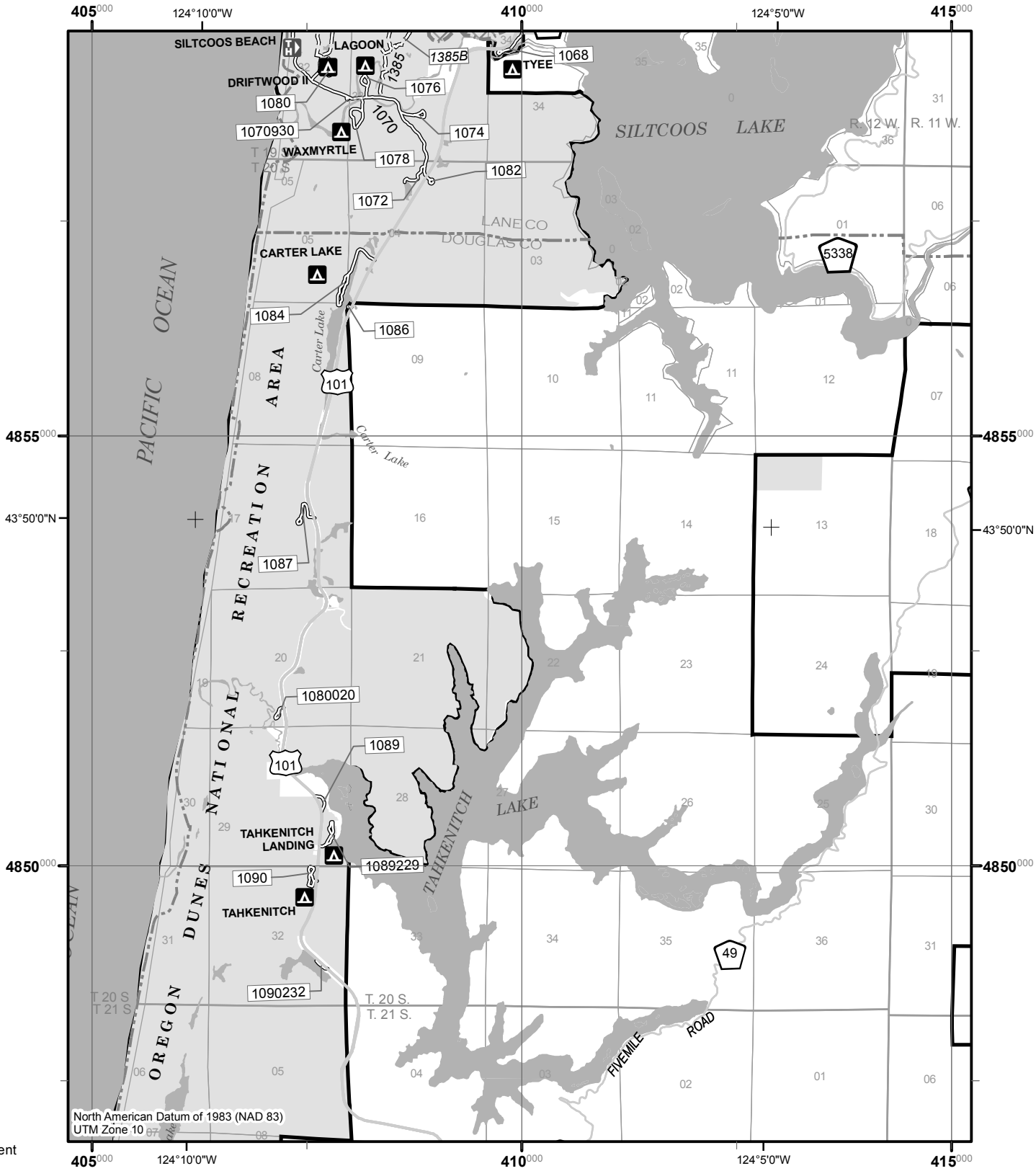

Adjacent Maps

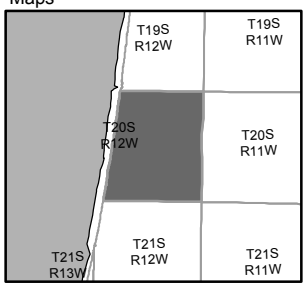

LEGEND

0 0.5 1 1.5 2 Miles

N

FS-873-[0612]

- Roads Open to Highway Legal Vehicles Only
- Roads Open to All Vehicles
- Trails Open to All Vehicles
- Seasonal Designation (See Table) {Used along with road or trail listed above}
- Dispersed Camping/Game Retrieval (See Table DC/GR Information)
- Interstate
- Highways, US, State, County
- Other Public Roads
- 70333 Short Route Identifier
- Open To Cross Country Travel
- Forest or Unit Boundary
- National Forest System Lands
- Non-National Forest System Lands within the National Forest
- Wilderness
- Political Boundary
- Lakes and Rivers
- Township and Range Lines
- Section Lines
- FS Campground
- Information Site
- Peaks

Motor Vehicle Use Map
Siuslaw National Forest 2016

T20S
R11W

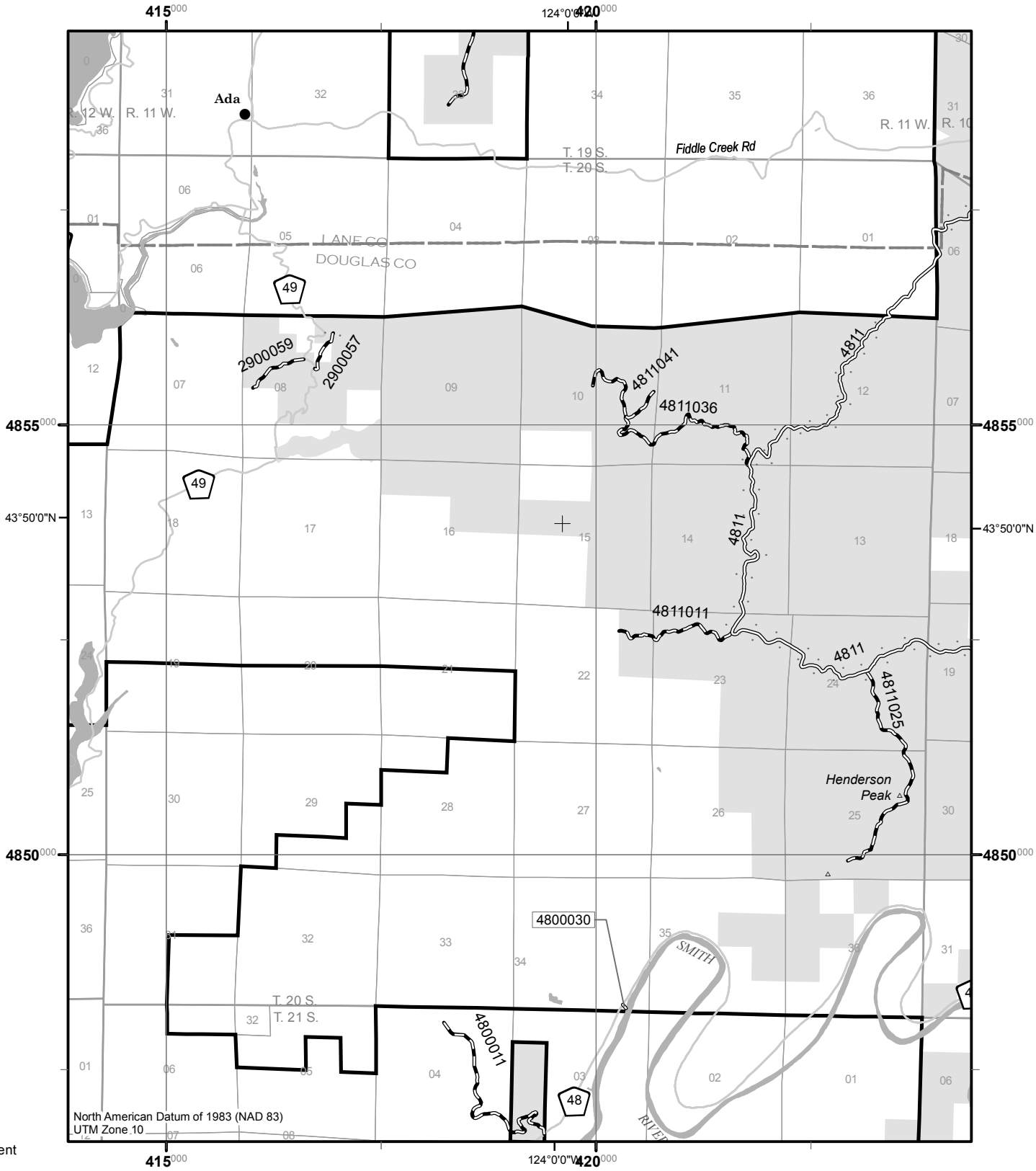

Adjacent Maps

T19S R12W	T19S R11W	T19S R10W
T20S R12W	T20S R11W	T20S R10W
T21S R12W	T21S R11W	T21S R10W

LEGEND

0 0.5 1 1.5 2 Miles

N

- Roads Open to Highway Legal Vehicles Only
- Roads Open to All Vehicles
- Trails Open to All Vehicles
- Seasonal Designation (See Table) {Used along with road or trail listed above}
- Dispersed Camping/Game Retrieval (See Table DC/GR Information)
- Interstate
- Highways, US, State, County
- Other Public Roads
- 70333 Short Route Identifier
- Open To Cross Country Travel
- Forest or Unit Boundary
- National Forest System Lands
- Non-National Forest System Lands within the National Forest
- Wilderness
- Political Boundary
- Lakes and Rivers
- Township and Range Lines
- Section Lines
- FS Campground
- Information Site
- Peaks

FS-873-[0612]

Motor Vehicle Use Map
Siuslaw National Forest 2016

T20S
R10W

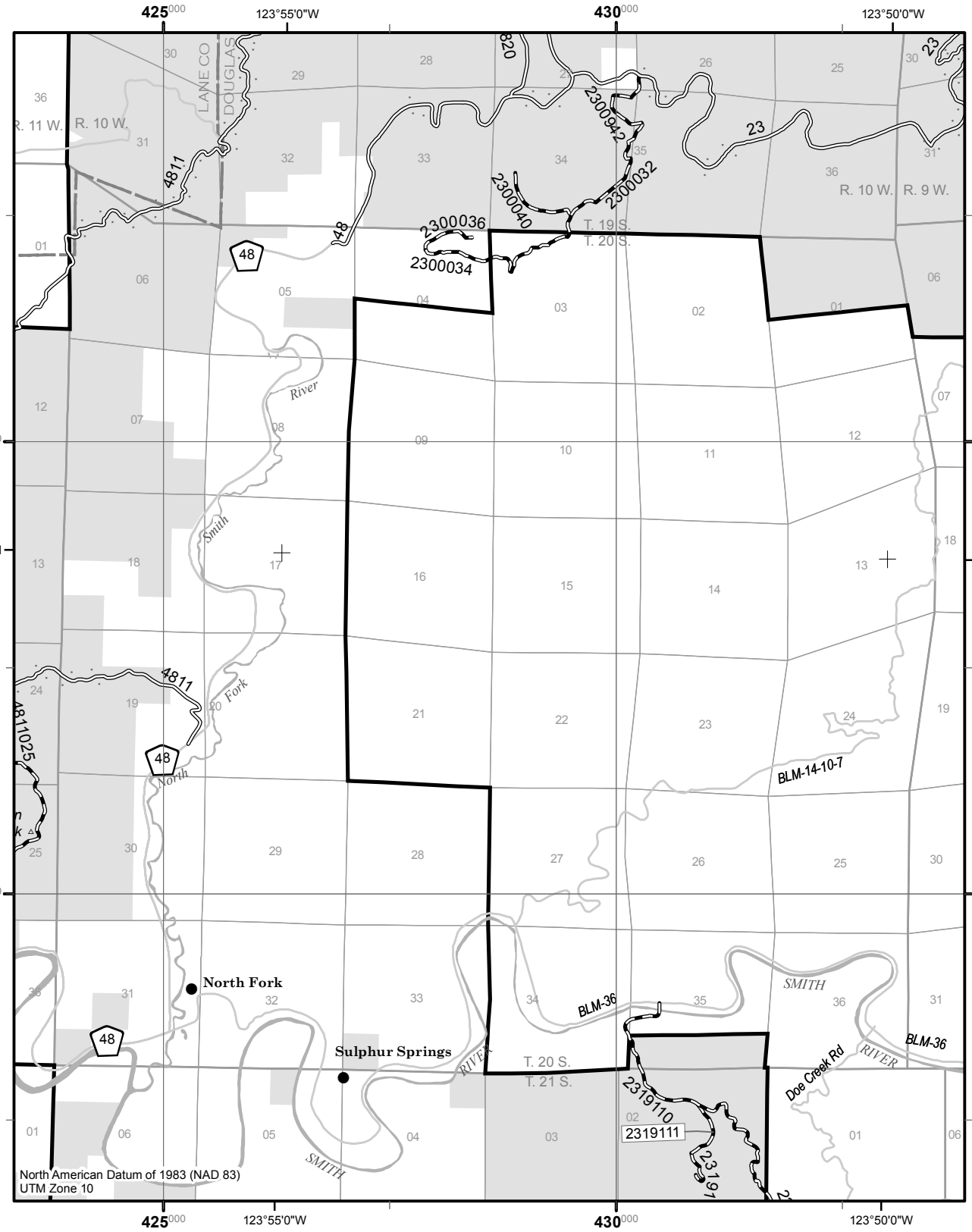

Adjacent Maps

T19S R11W	T19S R10W	T19S R9W
T20S R11W	T20S R10W	T20S R9W
T21S R11W	T21S R10W	T21S R9W

LEGEND

0 0.5 1 1.5 2 Miles

N

FS-873-[0612]

- Roads Open to Highway Legal Vehicles Only
- Roads Open to All Vehicles
- Trails Open to All Vehicles
- Seasonal Designation (See Table) {Used along with road or trail listed above}
- Dispersed Camping/Game Retrieval (See Table DC/GR Information)
- Interstate
- Highways, US, State, County
- Other Public Roads
- 70333 Short Route Identifier
- Open To Cross Country Travel
- Forest or Unit Boundary
- National Forest System Lands
- Non-National Forest System Lands within the National Forest
- Wilderness
- Political Boundary
- Lakes and Rivers
- Township and Range Lines
- Section Lines
- FS Campground
- Information Site
- Peaks

Motor Vehicle Use Map
Siuslaw National Forest 2016

T20S

R9W

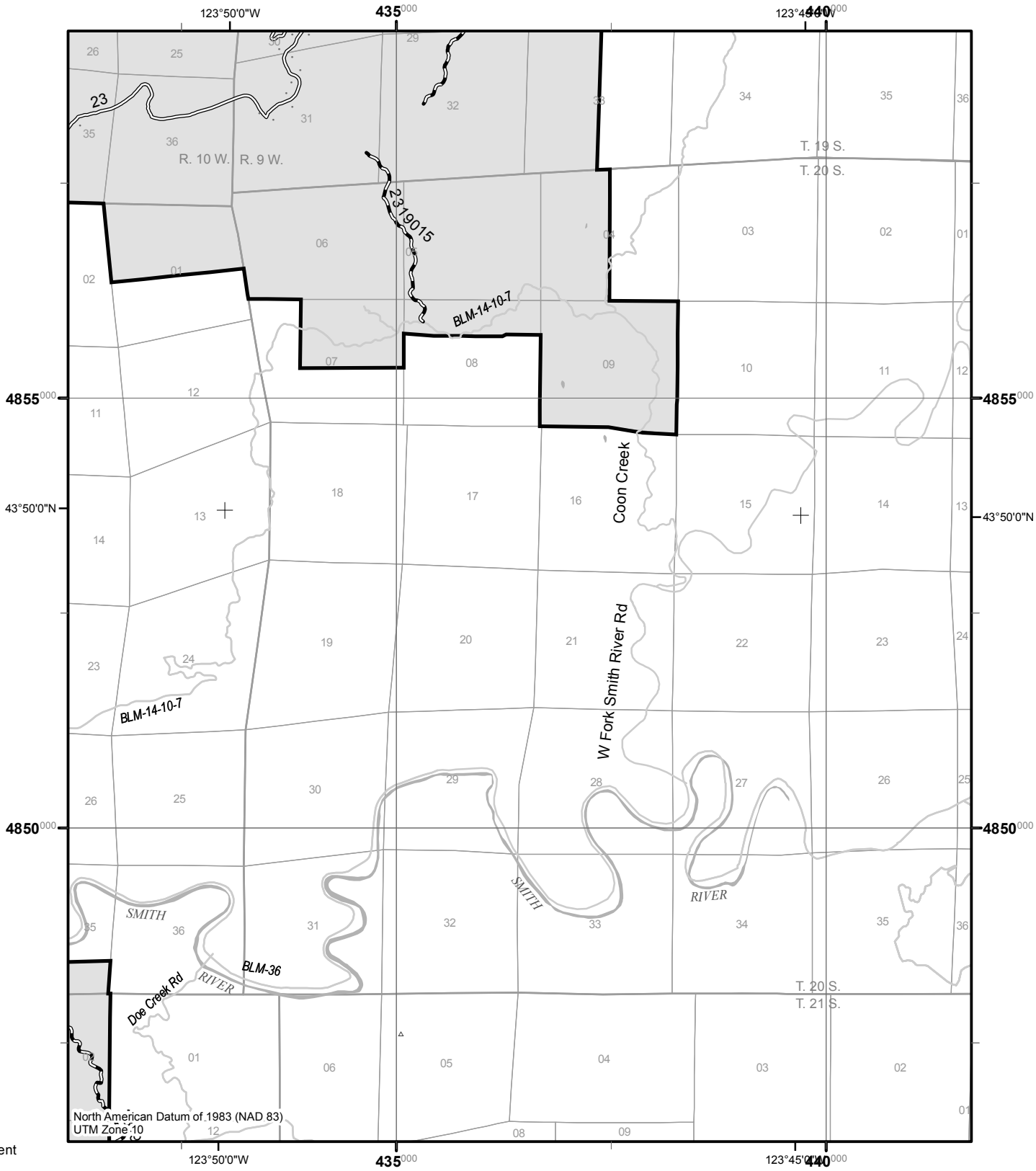

Adjacent Maps

T19S R10W	T19S R9W
T20S R10W	T20S R9W
T21S R10W	T21S R9W

LEGEND

0 0.5 1 1.5 2 Miles

N

FS-873-[0612]

- Roads Open to Highway Legal Vehicles Only
- Roads Open to All Vehicles
- Trails Open to All Vehicles
- Seasonal Designation (See Table) {Used along with road or trail listed above}
- Dispersed Camping/Game Retrieval (See Table DC/GR Information)
- Interstate
- Highways, US, State, County
- Other Public Roads
- 70333 Short Route Identifier
- Open To Cross Country Travel
- Forest or Unit Boundary
- National Forest System Lands
- Non-National Forest System Lands within the National Forest
- Wilderness
- Political Boundary
- Lakes and Rivers
- Township and Range Lines
- Section Lines
- FS Campground
- Information Site
- Peaks

Motor Vehicle Use Map
Siuslaw National Forest 2016

T21S
R13W

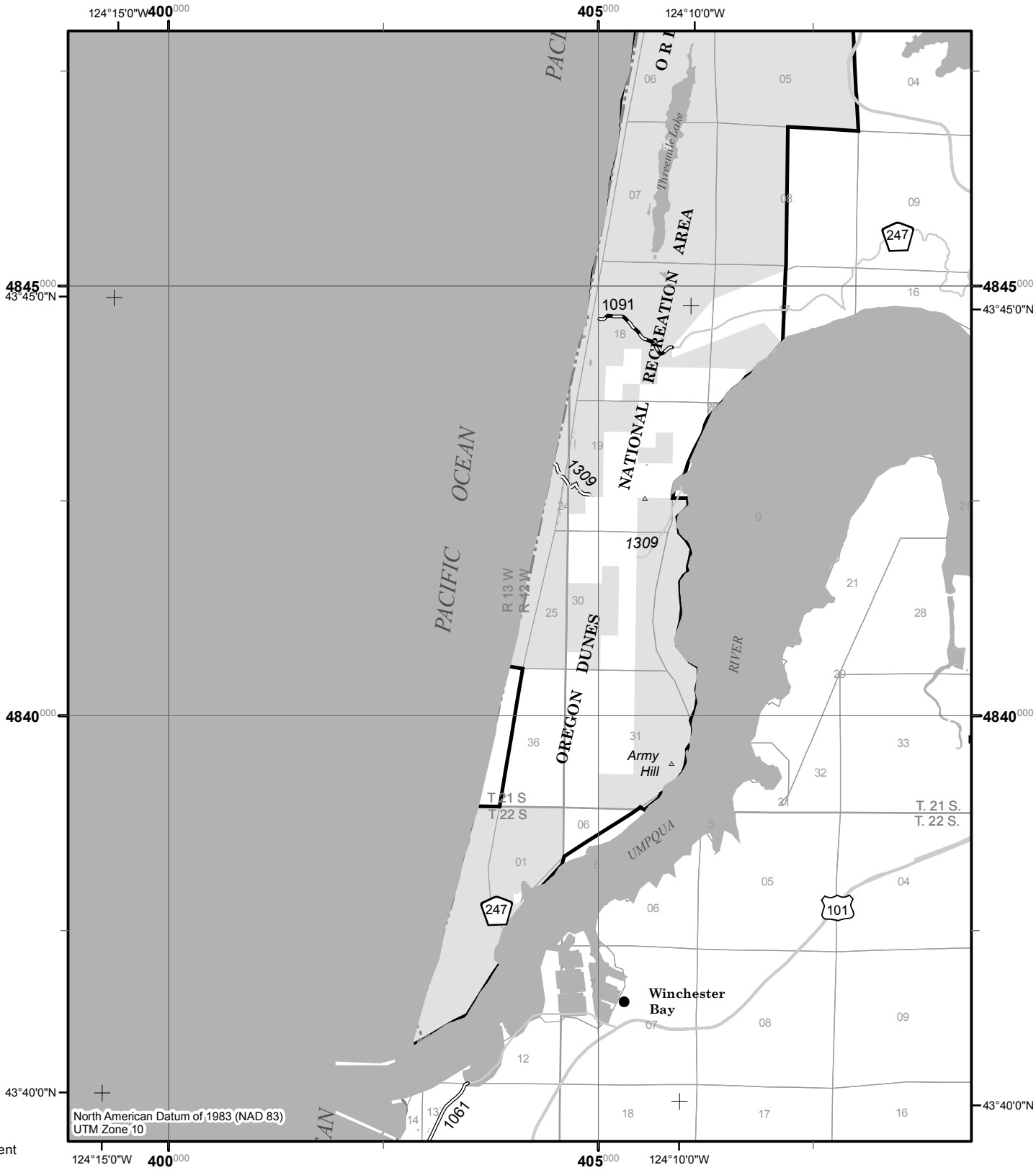

Adjacent Maps

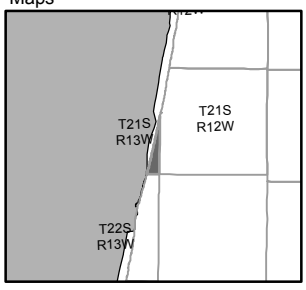

LEGEND

0 0.5 1 1.5 2 Miles

N

FS-873-[0612]

- Roads Open to Highway Legal Vehicles Only
- Roads Open to All Vehicles
- Trails Open to All Vehicles
- Seasonal Designation (See Table) {Used along with road or trail listed above}
- Dispersed Camping/Game Retrieval (See Table DC/GR Information)
- Interstate
- Highways, US, State, County
- Other Public Roads
- 70333 Short Route Identifier
- Open To Cross Country Travel
- Forest or Unit Boundary
- National Forest System Lands
- Non-National Forest System Lands within the National Forest
- Wilderness
- Political Boundary
- Lakes and Rivers
- Township and Range Lines
- Section Lines
- FS Campground
- Information Site
- Peaks

Motor Vehicle Use Map
Siuslaw National Forest 2016

T21S

R12W

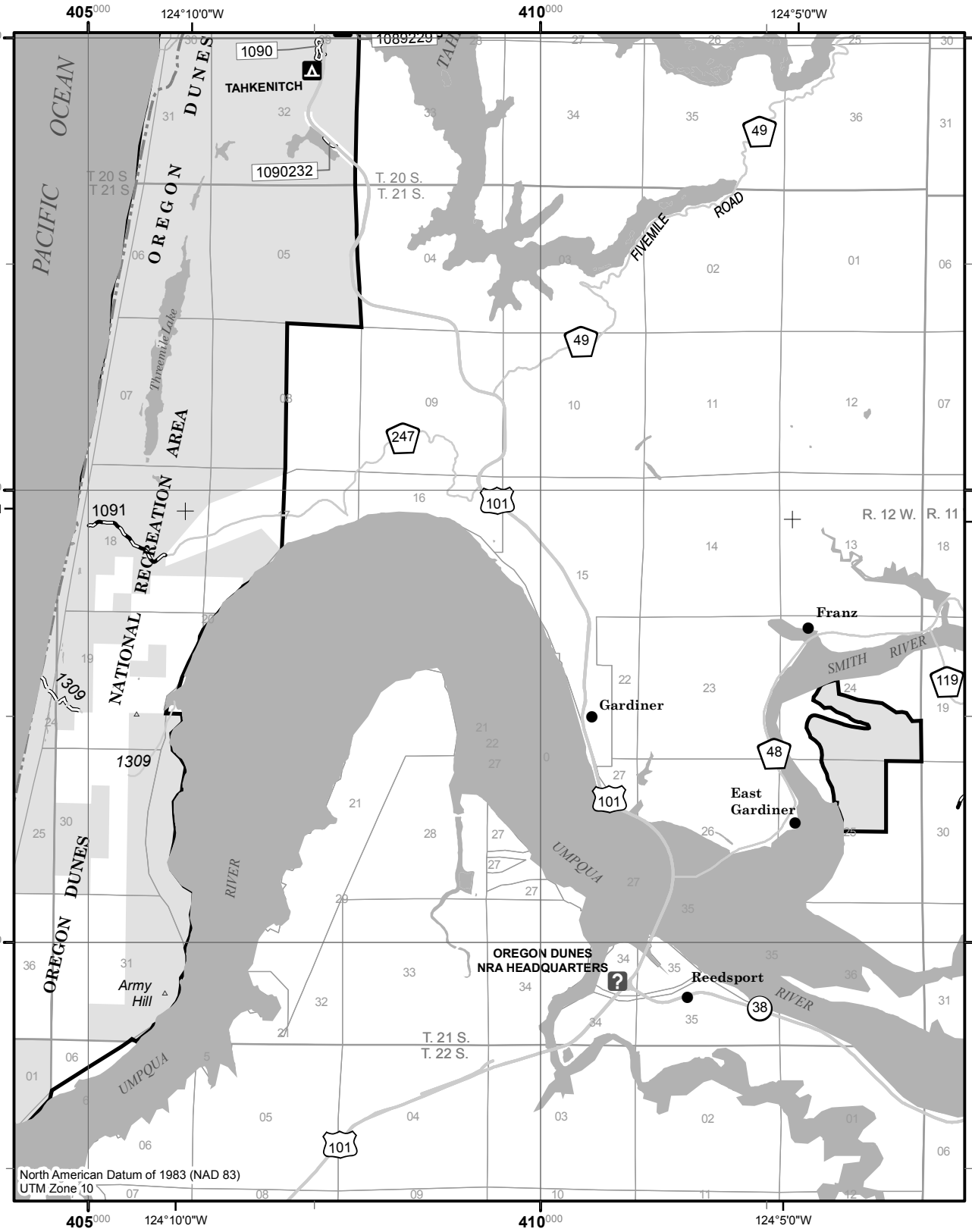

Adjacent Maps

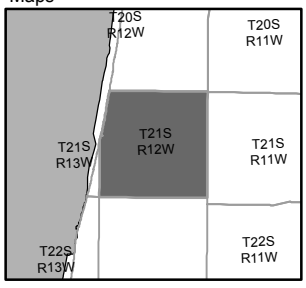

LEGEND

0 0.5 1 1.5 2 Miles

N

FS-873-[0612]

- Roads Open to Highway Legal Vehicles Only
- Roads Open to All Vehicles
- Trails Open to All Vehicles
- Seasonal Designation (See Table) {Used along with road or trail listed above}
- Dispersed Camping/Game Retrieval (See Table DC/GR Information)
- Interstate
- Highways, US, State, County
- Other Public Roads
- 70333 Short Route Identifier
- Open To Cross Country Travel
- Forest or Unit Boundary
- National Forest System Lands
- Non-National Forest System Lands within the National Forest
- Wilderness
- Political Boundary
- Lakes and Rivers
- Township and Range Lines
- Section Lines
- FS Campground
- Information Site
- Peaks

Motor Vehicle Use Map
Siuslaw National Forest 2016

T21S

R11W

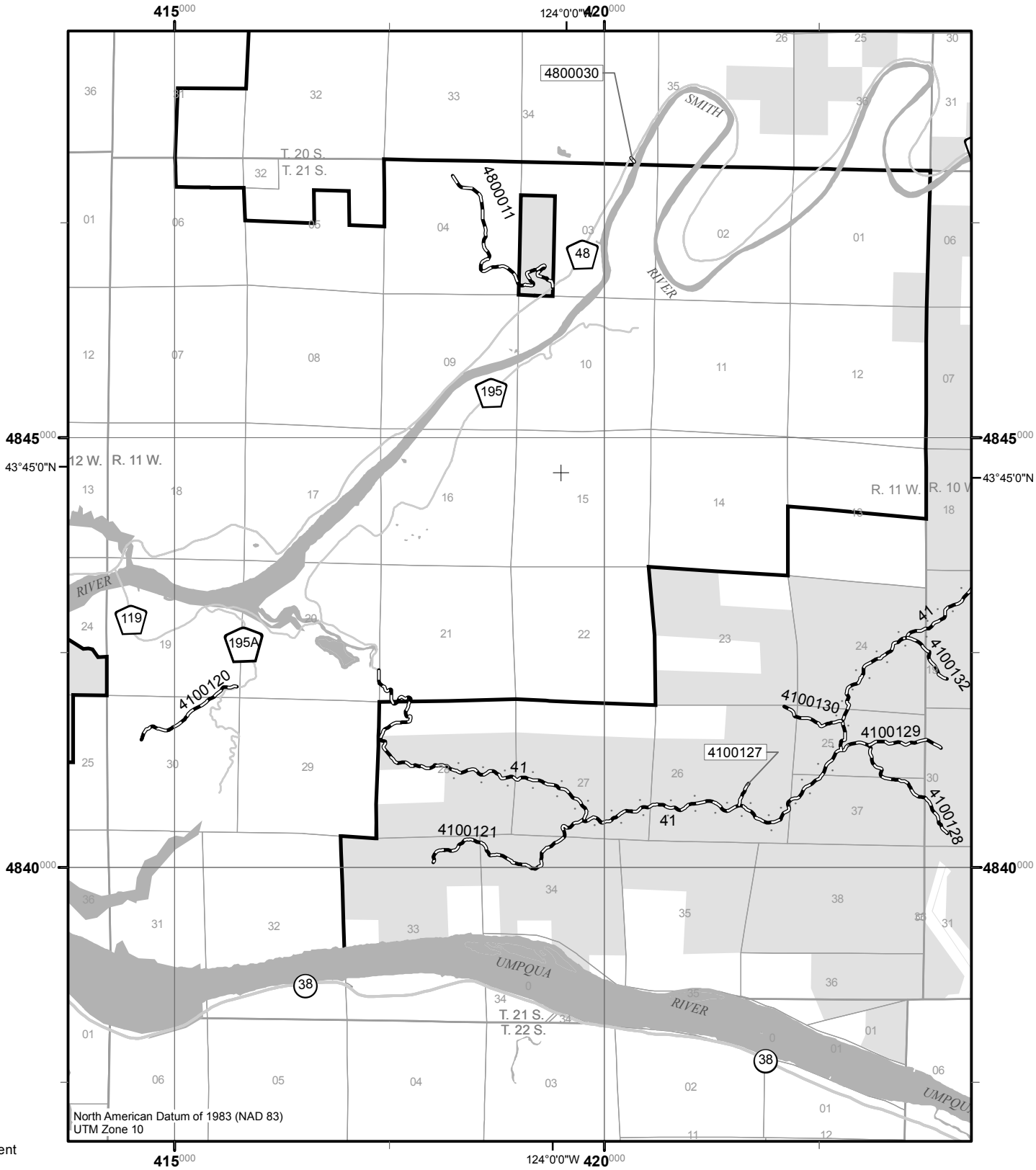

Adjacent Maps

T20S R12W	T20S R11W	T20S R10W
T21S R12W	T21S R11W	T21S R10W
	T22S R11W	T22S R10W

LEGEND

0 0.5 1 1.5 2 Miles

N

- Roads Open to Highway Legal Vehicles Only
- Roads Open to All Vehicles
- Trails Open to All Vehicles
- Seasonal Designation (See Table) {Used along with road or trail listed above}
- Dispersed Camping/Game Retrieval (See Table DC/GR Information)
- Interstate
- Highways, US, State, County
- Other Public Roads
- 70333 Short Route Identifier
- Open To Cross Country Travel
- Forest or Unit Boundary
- National Forest System Lands
- Non-National Forest System Lands within the National Forest
- Wilderness
- Political Boundary
- Lakes and Rivers
- Township and Range Lines
- Section Lines
- FS Campground
- Information Site
- Peaks

FS-873-[0612]

Motor Vehicle Use Map
Siuslaw National Forest 2016

T21S
R10W

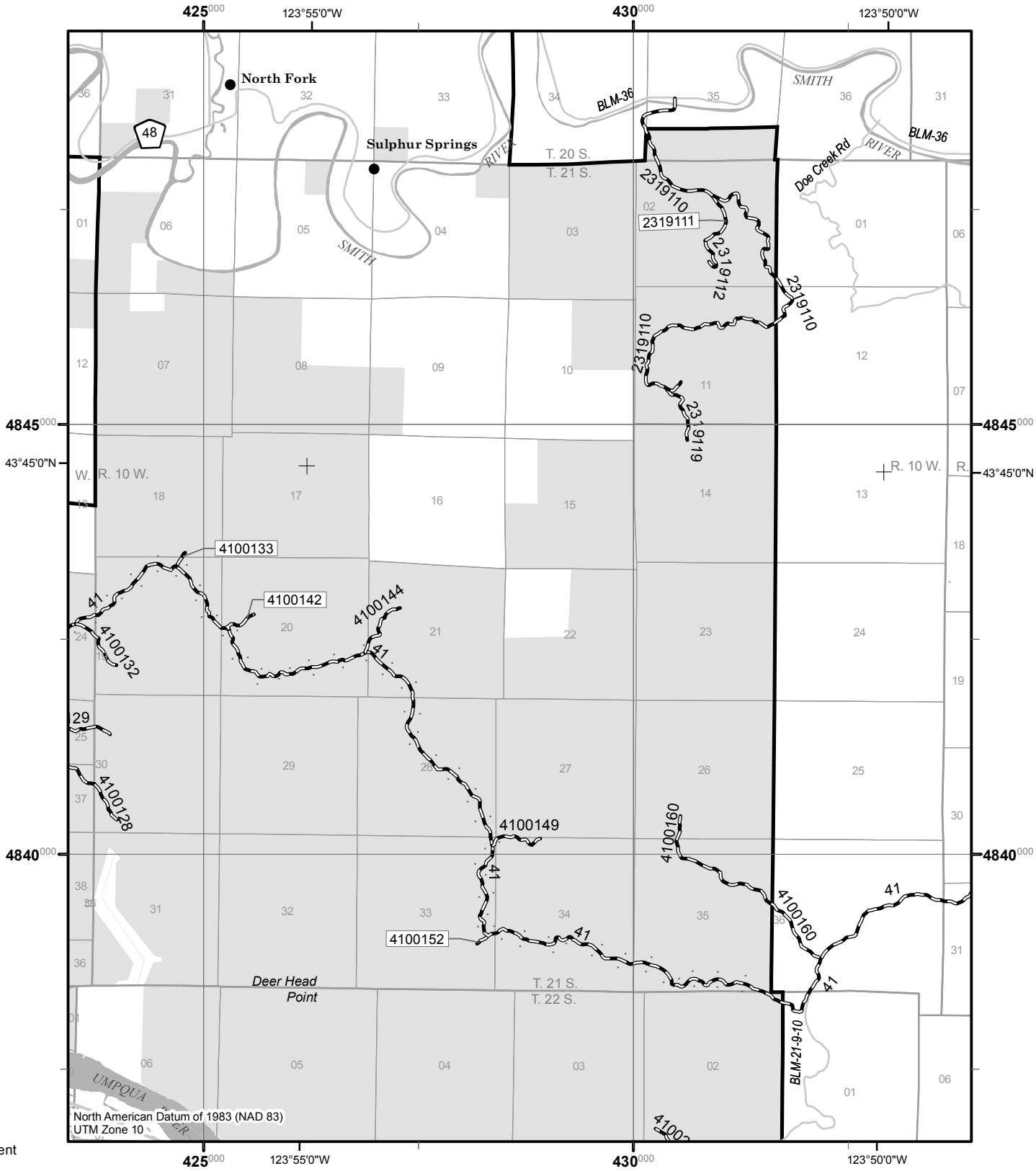

Adjacent Maps

T20S R11W	T20S R10W	T20S R9W
T21S R11W	T21S R10W	T21S R9W
T22S R11W	T22S R10W	

LEGEND

0 0.5 1 1.5 2 Miles

N

FS-873-[0612]

- Roads Open to Highway Legal Vehicles Only
- Roads Open to All Vehicles
- Trails Open to All Vehicles
- Seasonal Designation (See Table) {Used along with road or trail listed above}
- Dispersed Camping/Game Retrieval (See Table DC/GR Information)
- Interstate
- Highways, US, State, County
- Other Public Roads
- 70333 Short Route Identifier
- Open To Cross Country Travel
- Forest or Unit Boundary
- National Forest System Lands
- Non-National Forest System Lands within the National Forest
- Wilderness
- Political Boundary
- Lakes and Rivers
- Township and Range Lines
- Section Lines
- FS Campground
- Information Site
- Peaks

Motor Vehicle Use Map
Siuslaw National Forest 2016

T21S
R9W

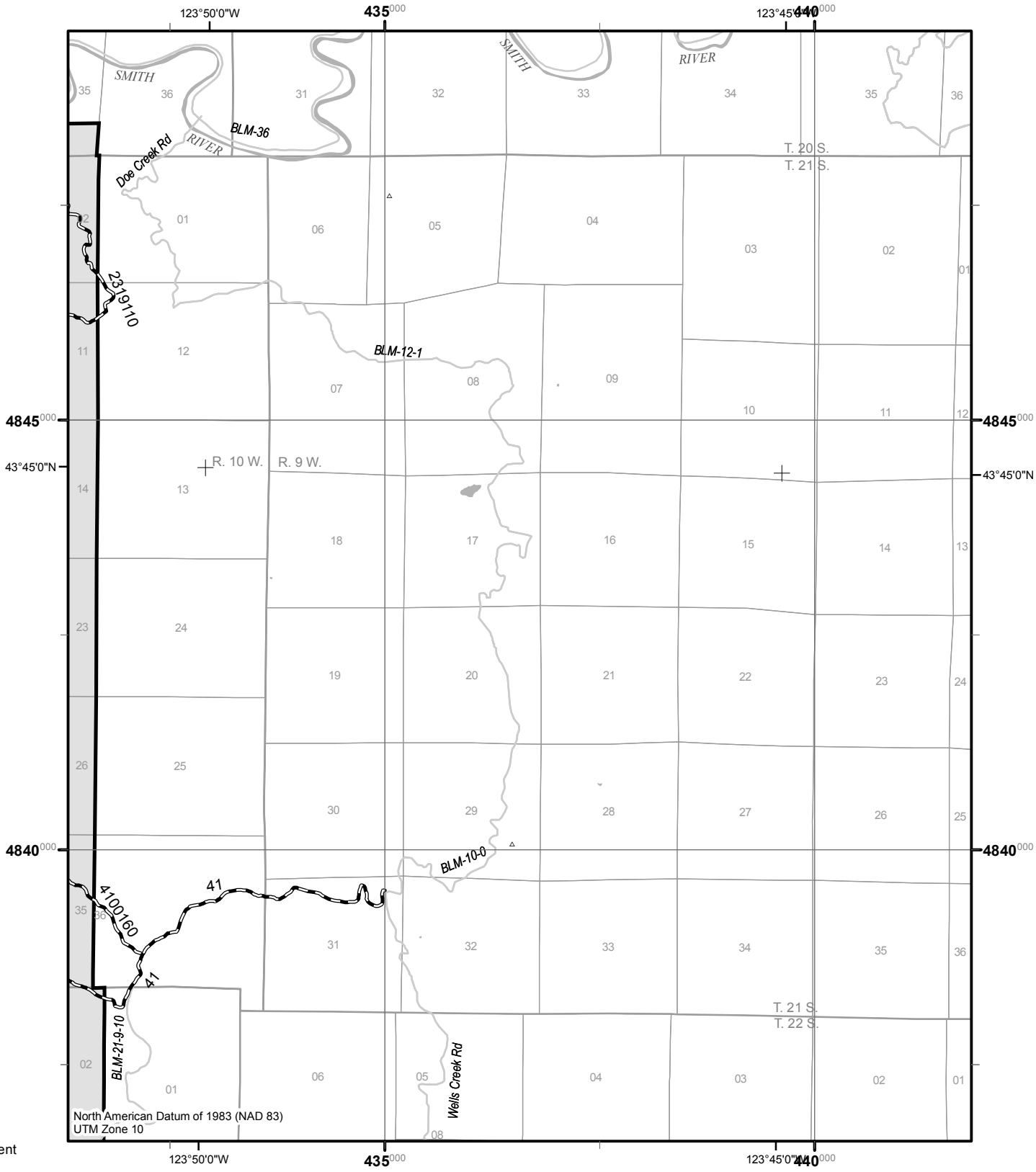

Adjacent Maps

T20S R10W	T20S R9W
T21S R10W	T21S R9W
T22S R10W	

LEGEND

0 0.5 1 1.5 2 Miles

N

FS-873-[0612]

- Roads Open to Highway Legal Vehicles Only
- Roads Open to All Vehicles
- Trails Open to All Vehicles
- Seasonal Designation (See Table) {Used along with road or trail listed above}
- Dispersed Camping/Game Retrieval (See Table DC/GR Information)
- Interstate
- Highways, US, State, County
- Other Public Roads
- 70333 Short Route Identifier
- Open To Cross Country Travel
- Forest or Unit Boundary
- National Forest System Lands
- Non-National Forest System Lands within the National Forest
- Wilderness
- Political Boundary
- Lakes and Rivers
- Township and Range Lines
- Section Lines
- FS Campground
- Information Site
- Peaks

Motor Vehicle Use Map
Siuslaw National Forest 2016

T22S
R13W

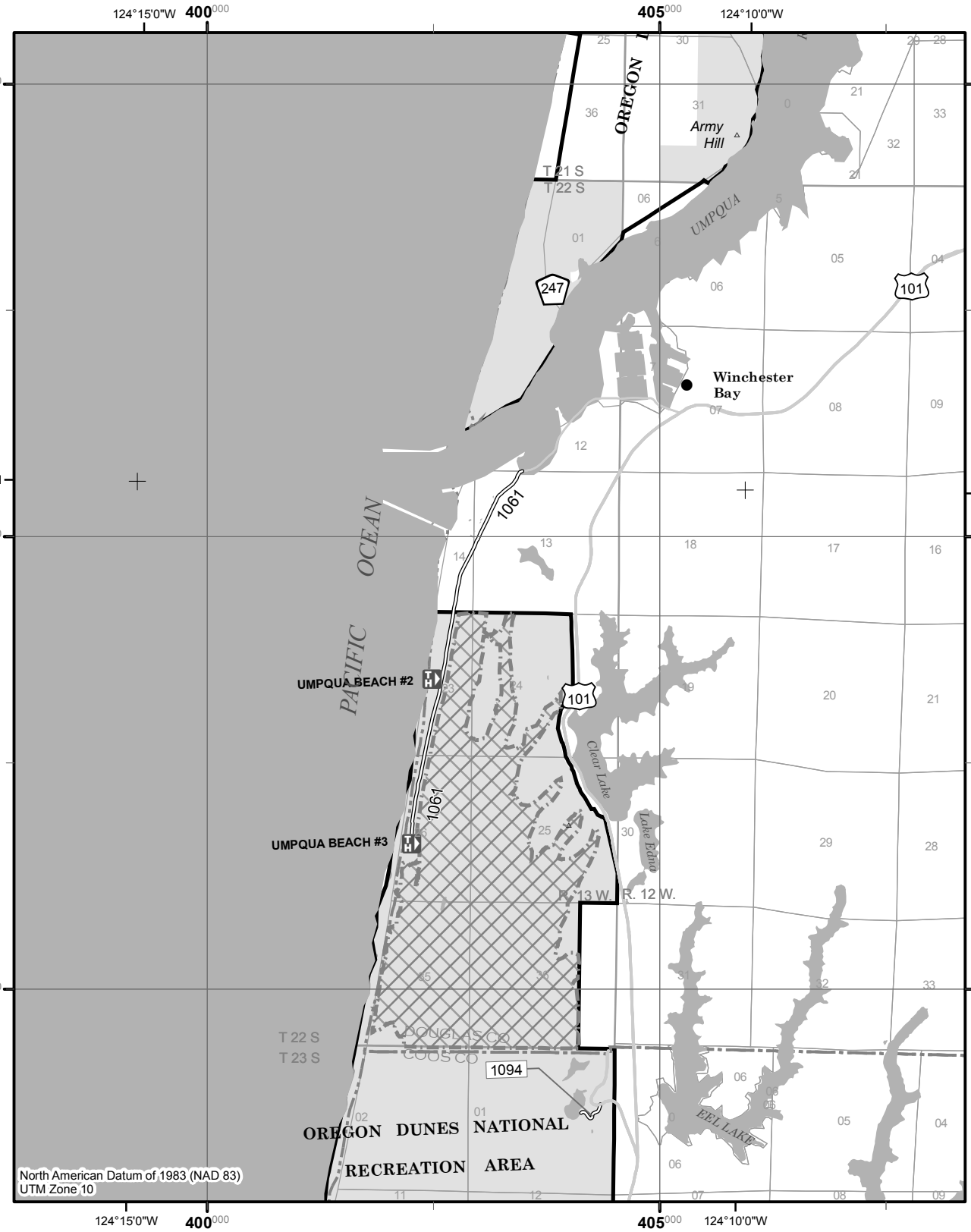

Adjacent Maps

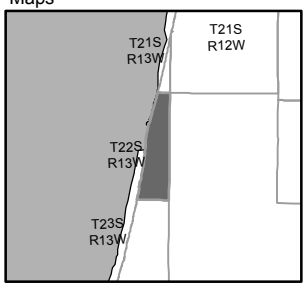

LEGEND

0 0.5 1 1.5 2 Miles

N

FS-873-[0612]

- Roads Open to Highway Legal Vehicles Only
- Roads Open to All Vehicles
- Trails Open to All Vehicles
- Seasonal Designation (See Table) {Used along with road or trail listed above}
- Dispersed Camping/Game Retrieval (See Table DC/GR Information)
- Interstate
- Highways, US, State, County
- Other Public Roads
- 70333 Short Route Identifier
- Open To Cross Country Travel
- Forest or Unit Boundary
- National Forest System Lands
- Non-National Forest System Lands within the National Forest
- Wilderness
- Political Boundary
- Lakes and Rivers
- Township and Range Lines
- Section Lines
- FS Campground
- Information Site
- Peaks

Motor Vehicle Use Map
Siuslaw National Forest 2016

T22S
R11W

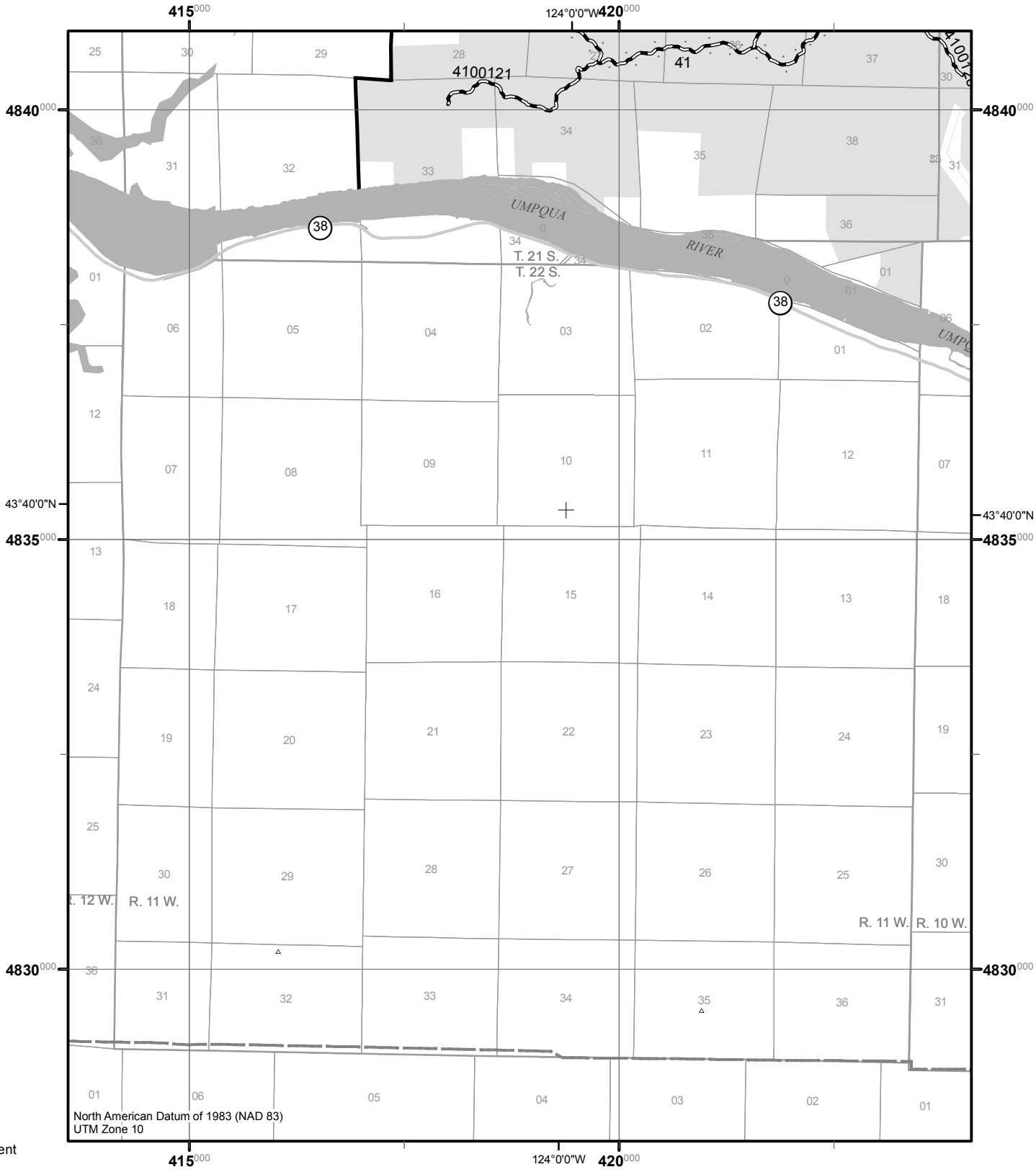

Adjacent Maps

T21S R12W	T21S R11W	T21S R10W
	T22S R11W	T22S R10W

LEGEND

0 0.5 1 1.5 2 Miles

N

FS-873-[0612]

- Roads Open to Highway Legal Vehicles Only
- Roads Open to All Vehicles
- Trails Open to All Vehicles
- Seasonal Designation (See Table) {Used along with road or trail listed above}
- Dispersed Camping/Game Retrieval (See Table DC/GR Information)
- Interstate
- Highways, US, State, County
- Other Public Roads
- 70333 Short Route Identifier
- Open To Cross Country Travel
- Forest or Unit Boundary
- National Forest System Lands
- Non-National Forest System Lands within the National Forest
- Wilderness
- Political Boundary
- Lakes and Rivers
- Township and Range Lines
- Section Lines
- FS Campground
- Information Site
- Peaks

Motor Vehicle Use Map
Siuslaw National Forest 2016

T22S
R10W

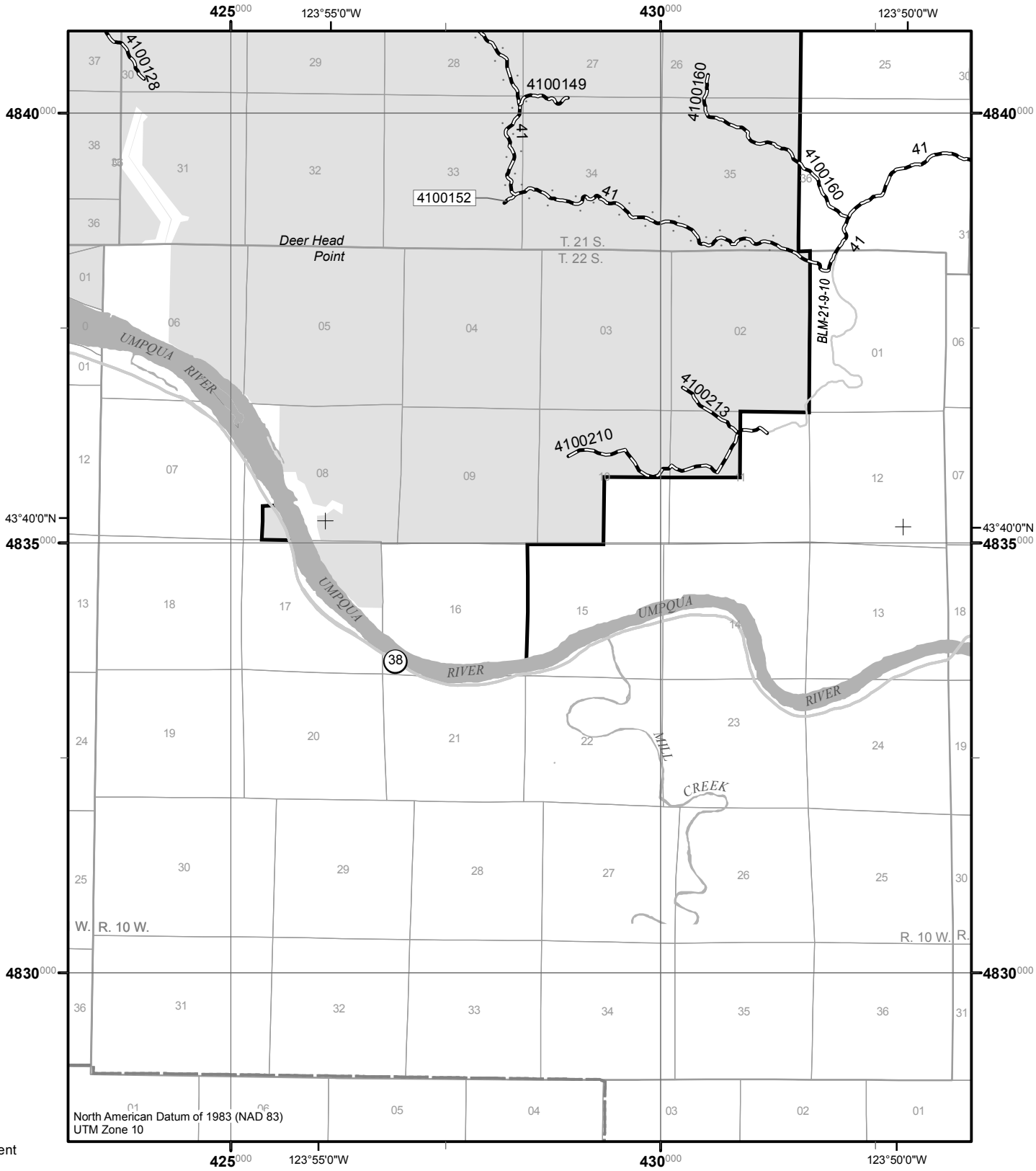

Adjacent Maps

T21S R11W	T21S R10W	T21S R9W
T22S R11W	T22S R10W	

LEGEND

0 0.5 1 1.5 2 Miles

N

FS-873-[0612]

- Roads Open to Highway Legal Vehicles Only
- Roads Open to All Vehicles
- Trails Open to All Vehicles
- Seasonal Designation (See Table) {Used along with road or trail listed above}
- Dispersed Camping/Game Retrieval (See Table DC/GR Information)
- Interstate
- Highways, US, State, County
- Other Public Roads
- 70333 Short Route Identifier
- Open To Cross Country Travel
- Forest or Unit Boundary
- National Forest System Lands
- Non-National Forest System Lands within the National Forest
- Wilderness
- Political Boundary
- Lakes and Rivers
- Township and Range Lines
- Section Lines
- FS Campground
- Information Site
- Peaks

Motor Vehicle Use Map
Siuslaw National Forest 2016

T23S
R13W

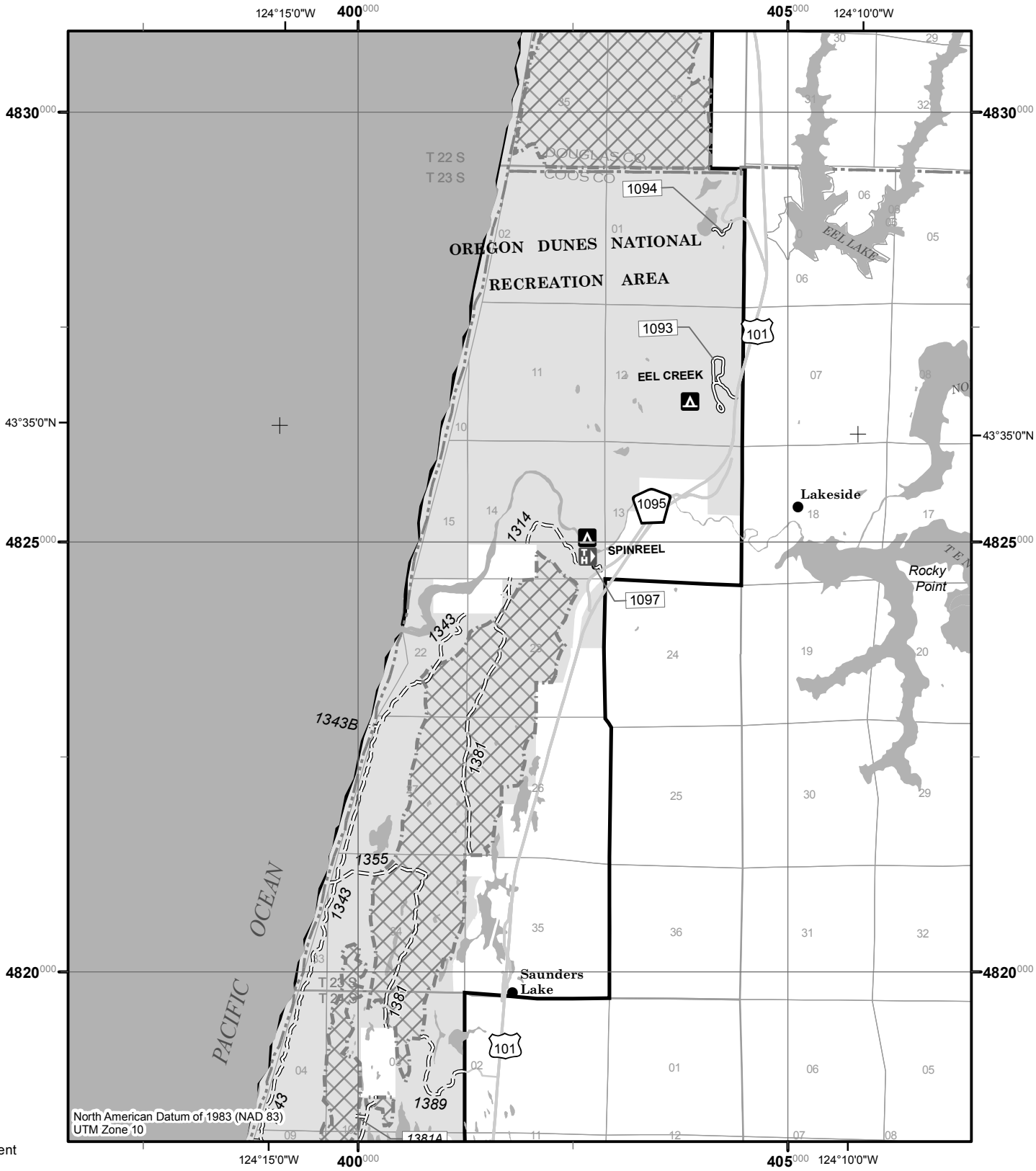

Adjacent Maps

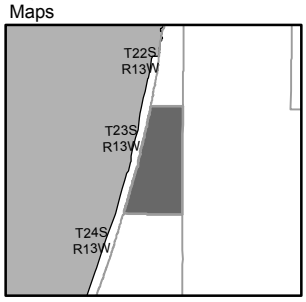

LEGEND

0 0.5 1 1.5 2 Miles

N

FS-873-[0612]

- Roads Open to Highway Legal Vehicles Only
- Roads Open to All Vehicles
- Trails Open to All Vehicles
- Seasonal Designation (See Table) {Used along with road or trail listed above}
- Dispersed Camping/Game Retrieval (See Table DC/GR Information)
- Interstate
- Highways, US, State, County
- Other Public Roads
- 70333 Short Route Identifier
- Open To Cross Country Travel
- Forest or Unit Boundary
- National Forest System Lands
- Non-National Forest System Lands within the National Forest
- Wilderness
- Political Boundary
- Lakes and Rivers
- Township and Range Lines
- Section Lines
- FS Campground
- Information Site
- Peaks

Motor Vehicle Use Map
Siuslaw National Forest 2016

T24S

R13W

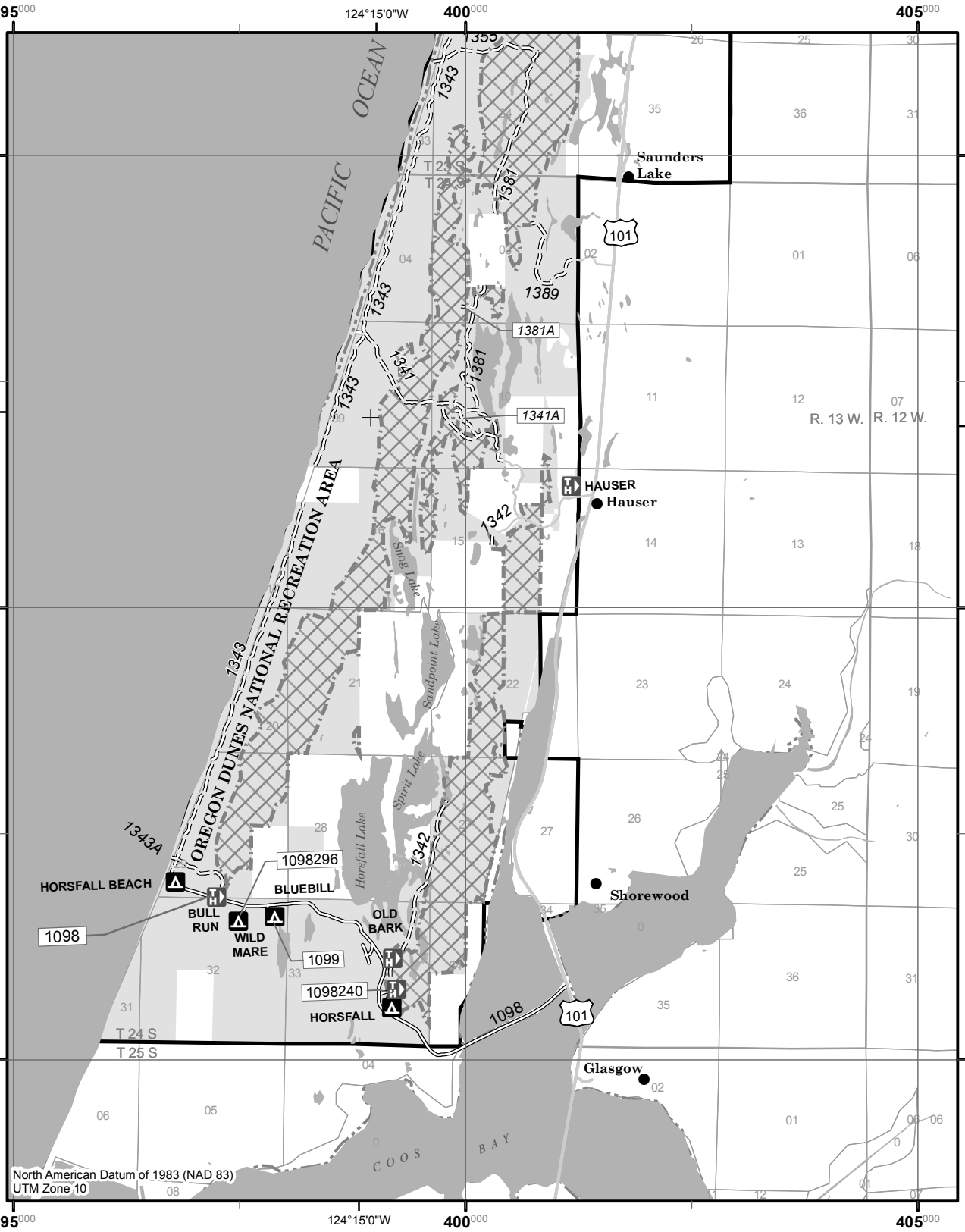

Adjacent Maps

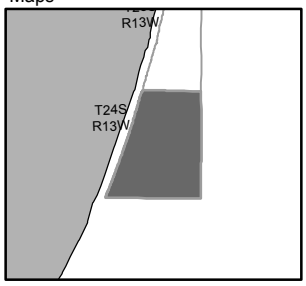

LEGEND

0 0.5 1 1.5 2 Miles

N

FS-873-[0612]

- Roads Open to Highway Legal Vehicles Only
- Roads Open to All Vehicles
- Trails Open to All Vehicles
- Seasonal Designation (See Table) {Used along with road or trail listed above}
- Dispersed Camping/Game Retrieval (See Table DC/GR Information)
- Interstate
- Highways, US, State, County
- Other Public Roads
- 70333 Short Route Identifier
- Open To Cross Country Travel
- Forest or Unit Boundary
- National Forest System Lands
- Non-National Forest System Lands within the National Forest
- Wilderness
- Political Boundary
- Lakes and Rivers
- Township and Range Lines
- Section Lines
- FS Campground
- Information Site
- Peaks