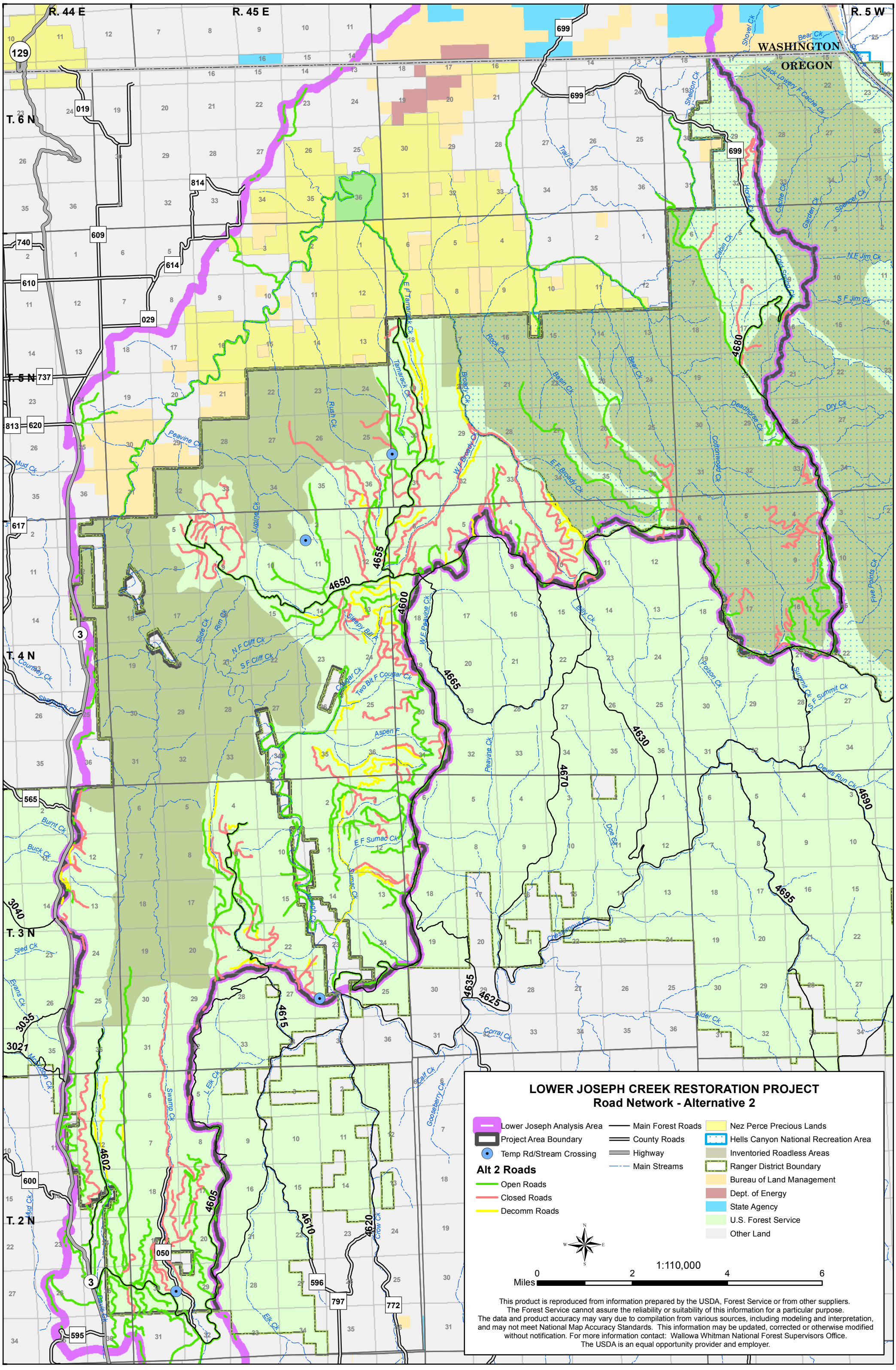

Map 15: Alternative 2 - Road Network

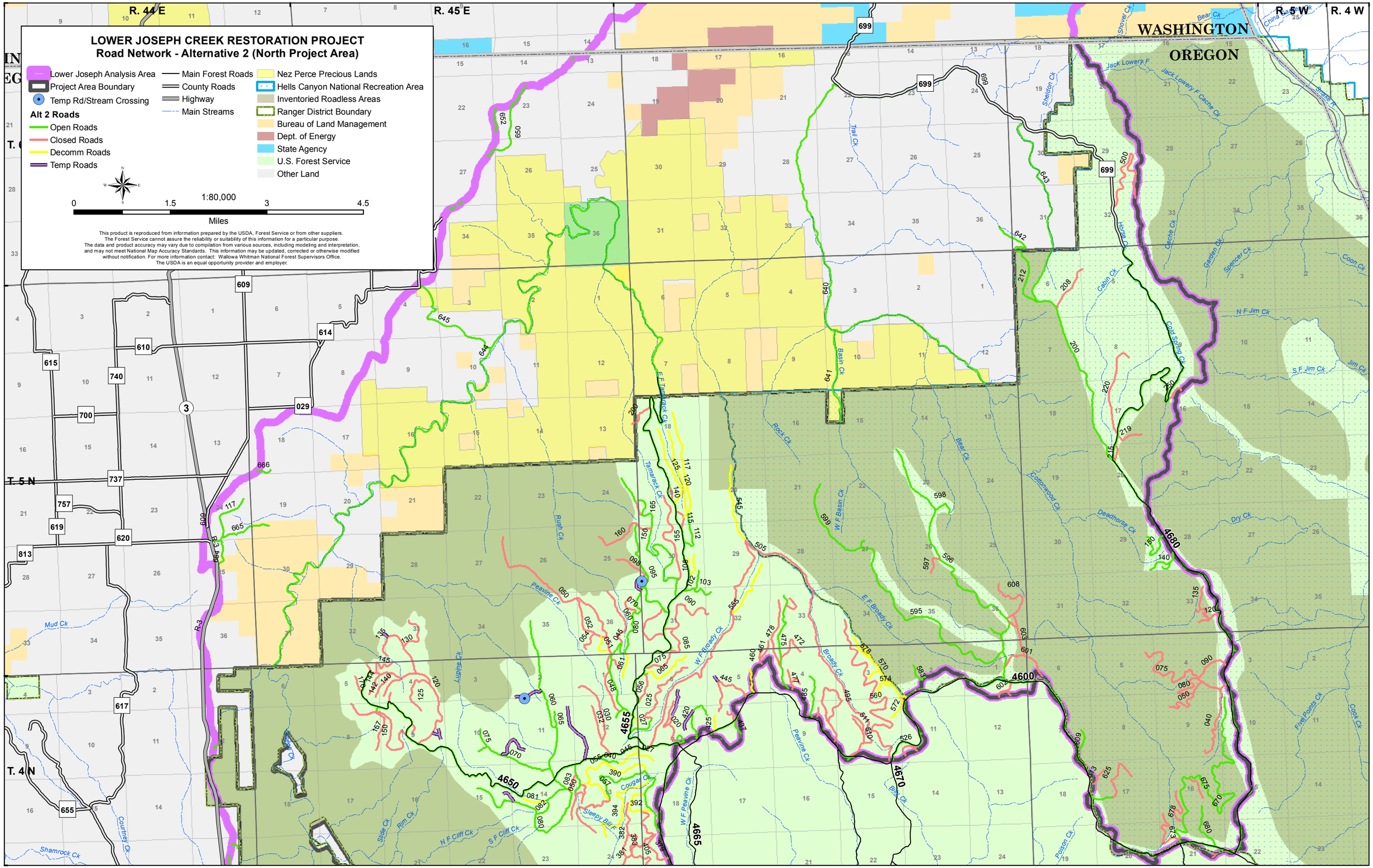

Map 15A: Alternative 2 - Road Network (North Project Area)

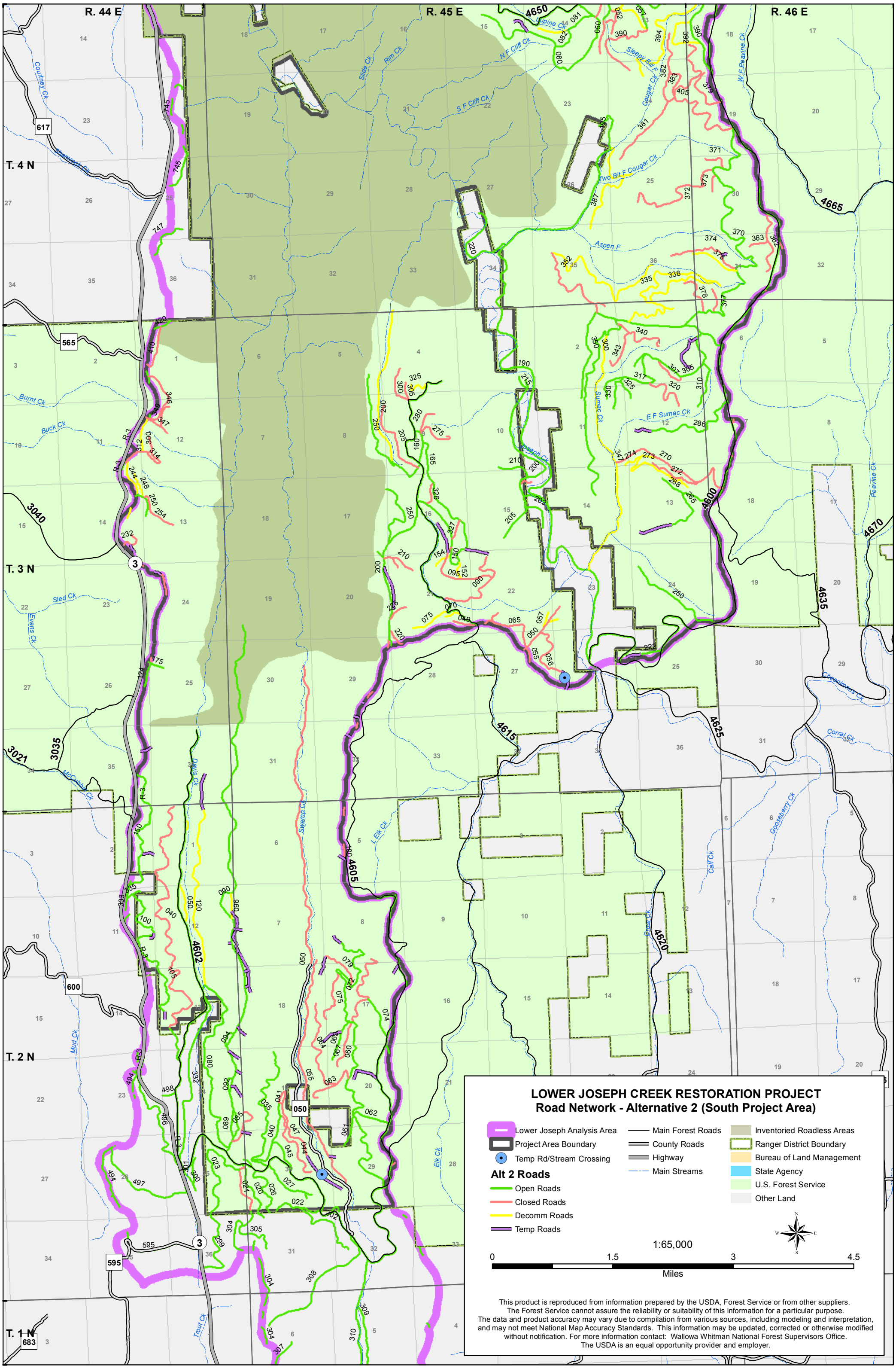

Map 15B: Alternative 2 - Road Network (South Project Area)

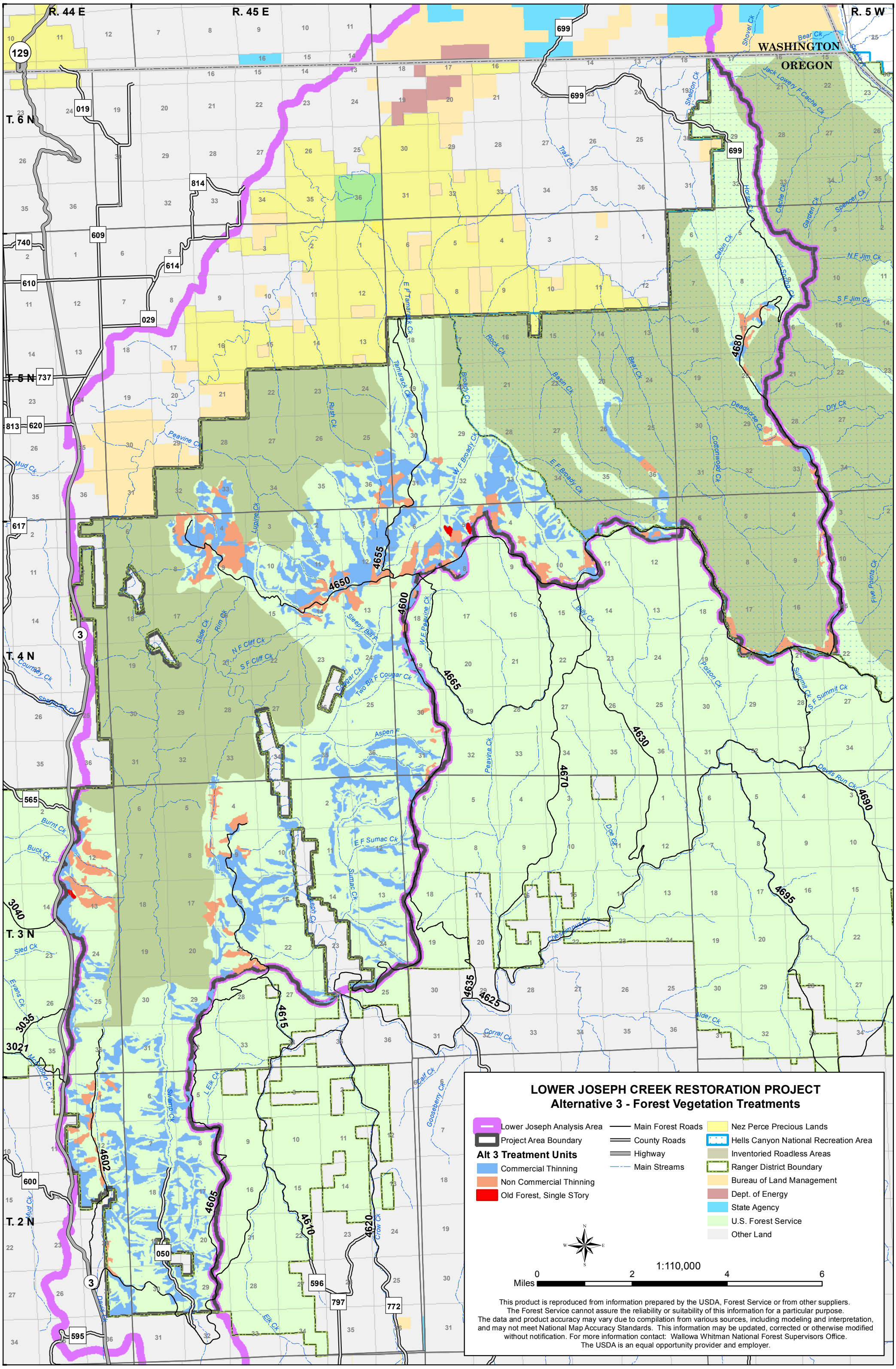

Map 16: Alternative 3 - Forest vegetation treatments