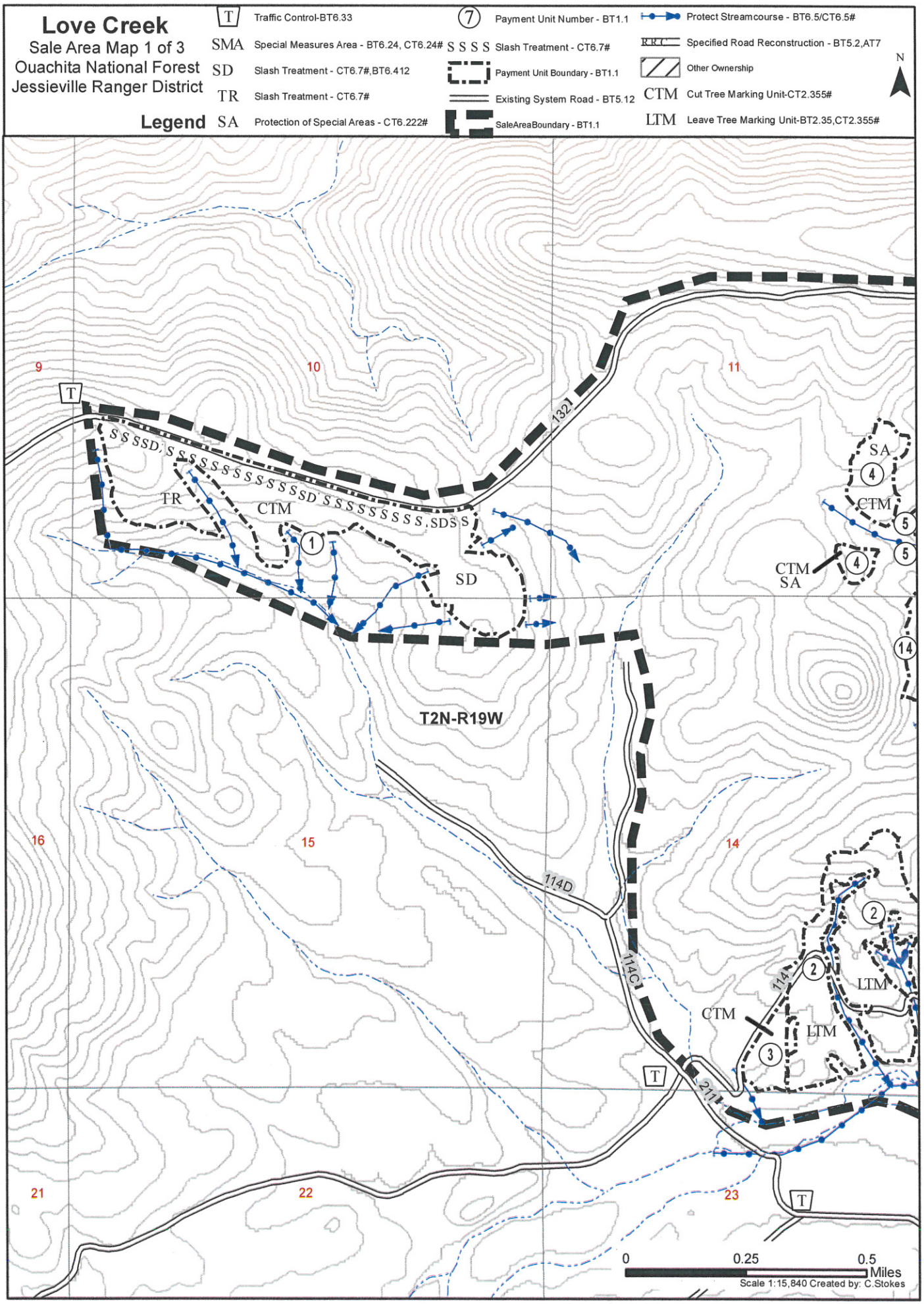
Love Creek
Sale Area Map 1 of 3
Ouachita National Forest
Jessieville Ranger District
Legend
T Traffic Control-BT6.33
SMA Special Measures Area - BT6.24, CT6.24#
SD Slash Treatment - CT6.7#,BT6.412
TR Slash Treatment - CT6.7#
SA Protection of Special Areas - CT6.222#
7 Payment Unit Number - BT1.1
S S S S Slash Treatment - CT6.7#
Payment Unit Boundary - BT1.1
Existing System Road - BT5.12
SaleAreaBoundary - BT1.1
Protect Streamcourse - BT6.5/CT6.5#
RRC Specified Road Reconstruction - BT5.2,AT7
Other Ownership
CTM Cut Tree Marking Unit-CT2.355#
LTM Leave Tree Marking Unit-BT2.35,CT2.355#
N
9
10
11
16
15
14
21
22
23
T2N-R19W
132
114D
114C
114
211
TR
CTM
SD
SA
LTM
0
0.25
0.5
Miles
Scale 1:15,840 Created by: C.Stokes

Love Creek

Sale Area Map 2 of 3
Ouachita National Forest
Jessieville Ranger District

Legend

- T — Traffic Control-BT6.33
- SMA — Special Measures Area - BT6.24, CT6.24#
- SD — Slash Treatment - CT6.7#,BT6.412
- TR — Slash Treatment - CT6.7#
- SA — Protection of Special Areas - CT6.222#
- (7) — Payment Unit Number - BT1.1
- S S S S — Slash Treatment - CT6.7#
- Payment Unit Boundary - BT1.1
- Existing System Road - BT5.12
- SaleAreaBoundary - BT1.1
- Protect Streamcourse - BT6.5/CT6.5#
- RRC — Specified Road Reconstruction - BT5.2,AT7
- Other Ownership
- CTM — Cut Tree Marking Unit-CT2.355#
- LTM — Leave Tree Marking Unit-BT2.35,CT2.355#

N

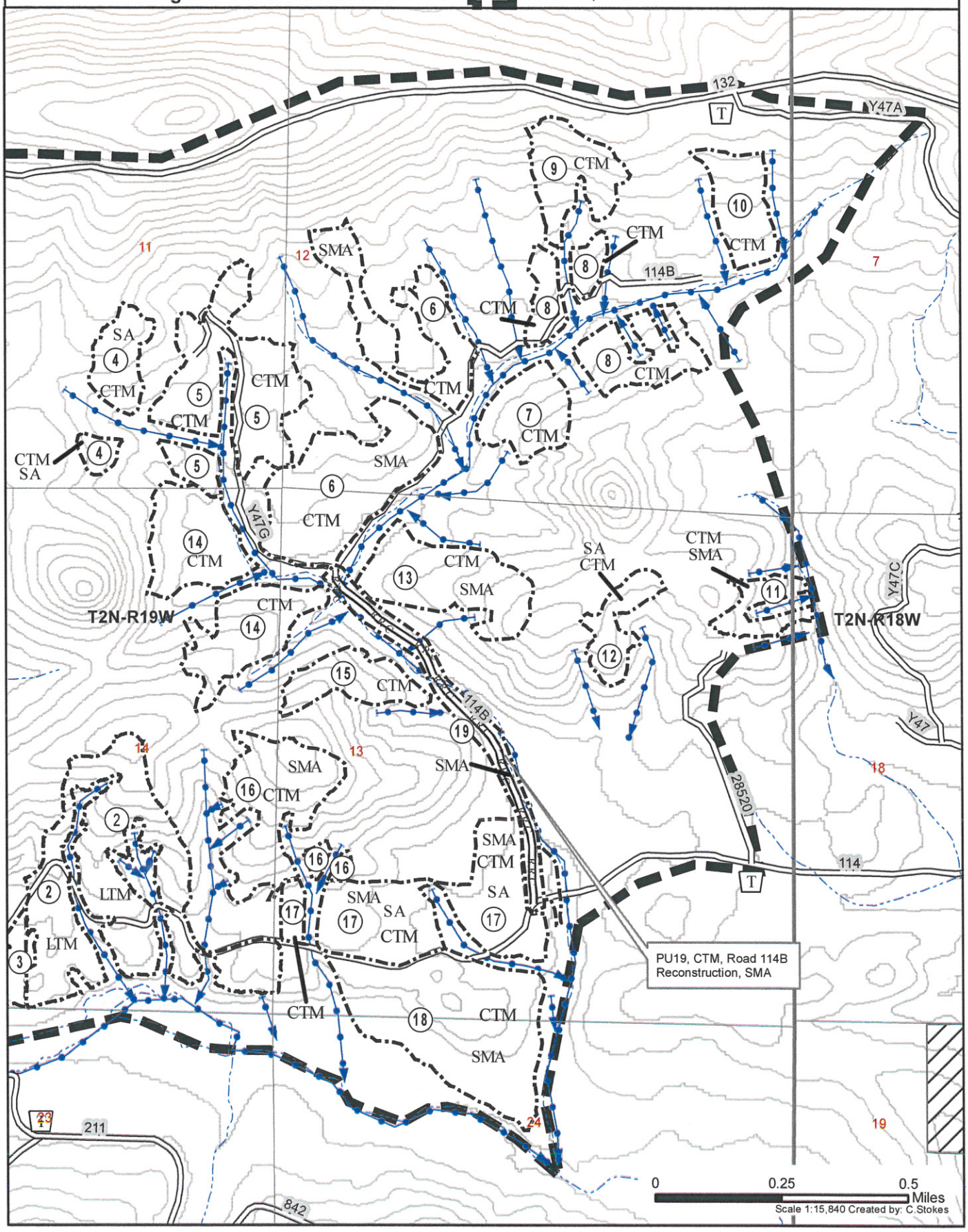

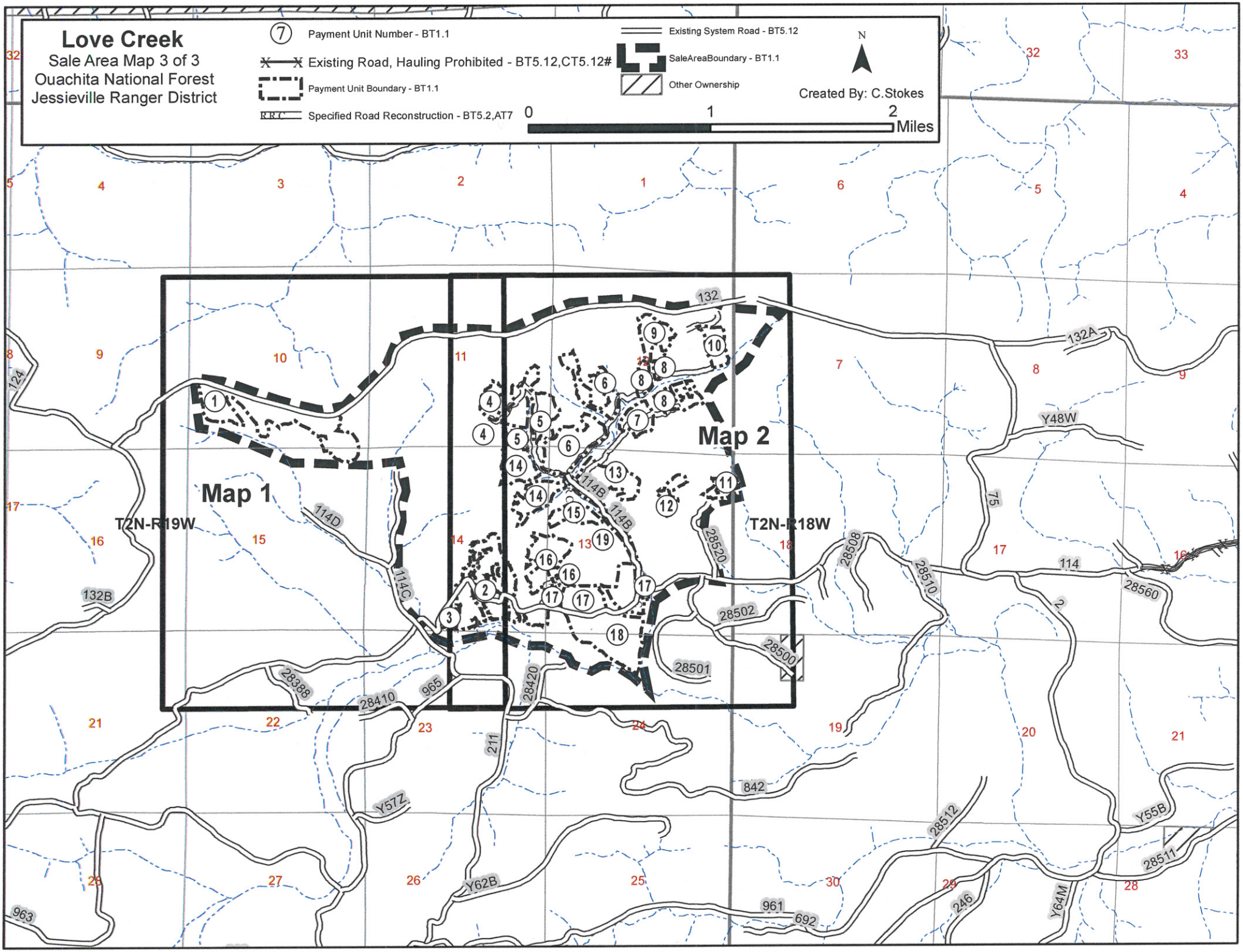
Love Creek
Sale Area Map 3 of 3
Ouachita National Forest
Jessieville Ranger District
Payment Unit Number - BT1.1
Existing Road, Hauling Prohibited - BT5.12,CT5.12#
Payment Unit Boundary - BT1.1
Specified Road Reconstruction - BT5.2,AT7
Existing System Road - BT5.12
SaleAreaBoundary - BT1.1
Other Ownership
N
Created By: C.Stokes
0
1
2
Miles
Map 1
Map 2
T2N-R19W
T2N-R18W
132
132A
132B
124
114D
114C
114B
114
Y48W
75
28520
28508
28510
28560
28502
28500
28501
28388
28410
965
28420
211
842
Y57Z
Y62B
28512
Y55B
28511
Y64M
246
961
692
963