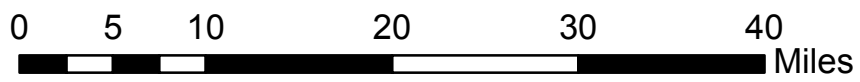
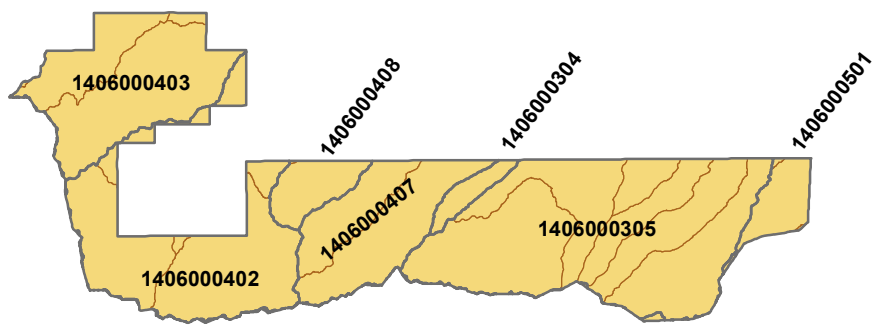
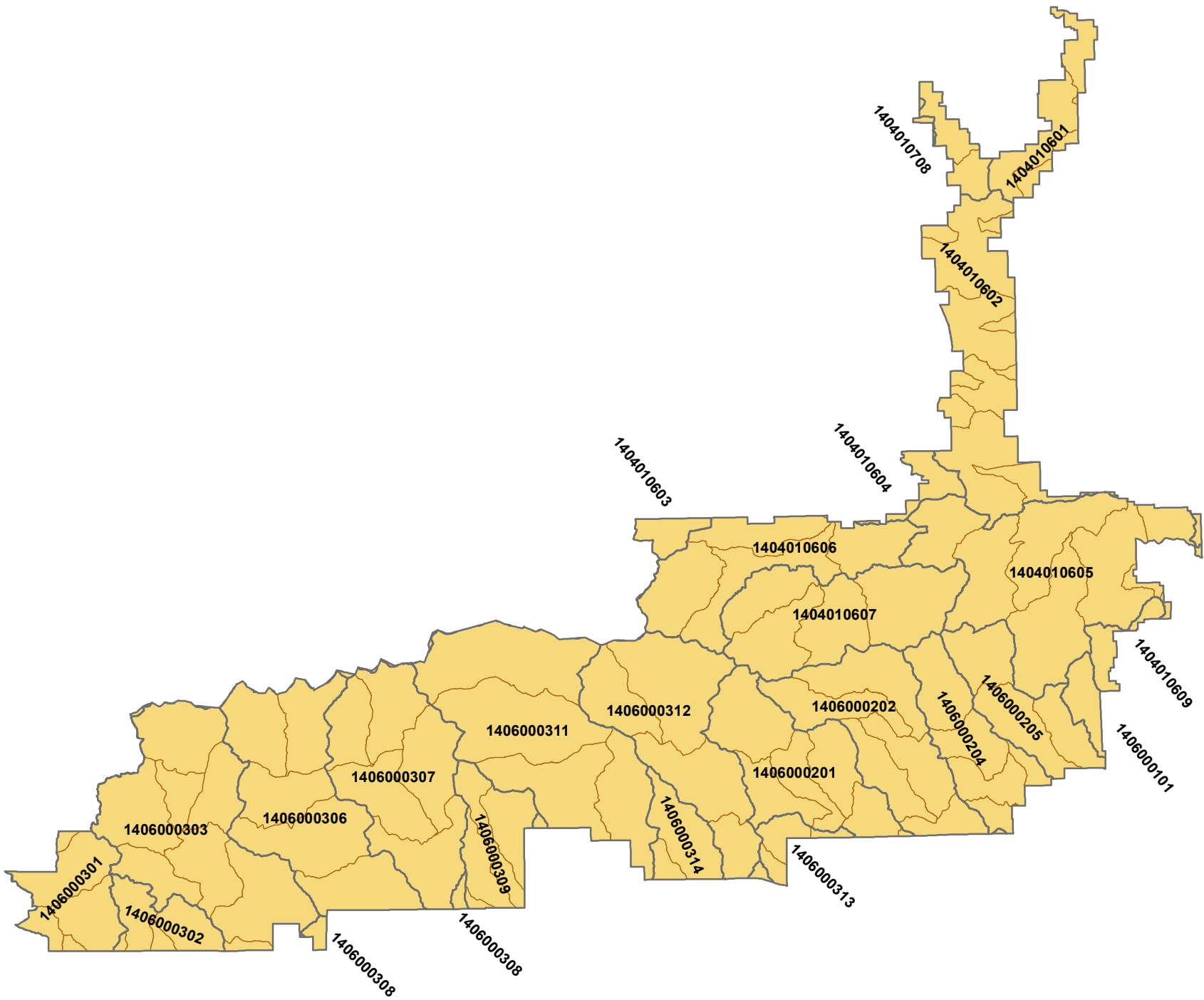


Watersheds



Legend

Level

- 5th - with HUC labeled
- 6th

The table below is a listing of the 5th field hydrologic units (watersheds) occurring on the Ashley National Forest and Flaming Gorge NRA. Their 10-digit hydrologic unit code (HUC), watershed name, total acres of the watershed and acres of the Ashley National Forest and Flaming Gorge NRA.

10-digit HUC	Watershed Name	Total Watershed Acres
1404010605	Lower Flaming Gorge Reservoir	140343.87
1404010702	Smiths Fork	210636.53
1406000101	Jones Hole Creek	78544.66
1406000302	Farm Creek-Duchesne River	119297.91
1406000307	Yellowstone River	89238.39
1406000310	Cottonwood Creek-Dry Gulch Creek	142854.45
1406000408	Lower Strawberry River	105719.58
1406000501	Upper Pariette Draw	100614.30
1404010601	Upper Flaming Gorge Reservoir	178721.32
1404010708	Lower Blacks Fork	291563.30
1406000309	Dry Gulch Creek	149491.81
1406000313	Deep Creek	52306.18
1406000305	Antelope Creek	127165.48
1406000504	Lower Ninemile Creek	158044.48
1404010608	Red Creek	97704.46
1406000204	Big Brush Creek	63182.43
1406000301	Headwaters Duchesne River	121265.64
1406000311	North Fork Uinta River	127008.48
1406000503	Upper Ninemile Creek	127555.57
1406000705	Beaver Creek-Price River	112256.15
1601010101	Stillwater Fork-Bear River	170157.24
1404010609	Crouse Creek-Green River	196045.40
1406000201	Dry Fork	74251.96
1406000303	Rock Creek	154327.45
1406000314	Uinta River	123368.49
1406000407	Indian Canyon	62006.45
1404010603	Upper Henrys Fork	235130.14
1404010710	Big Dry Creek	266004.79
1406000403	Middle Strawberry River	100579.65
1406000701	White River	65197.69
1406000703	Willow Creek	51569.79
1404010602	Middle Flaming Gorge Reservoir	290987.53
1404010606	Sheep Creek	70078.71
1404010607	Carter Creek	71259.57
1406000202	Upper Ashley Creek	77883.85
1406000205	Little Brush Creek	55168.32
1406000308	Pigeon Water Creek-Lake Fork River	123392.19
1406000312	Whiterocks River	79632.97
1404010604	Lower Henrys Fork	135587.91
1404010701	Upper Blacks Fork	207652.79
1406000203	Lower Ashley Creek	98621.30
1406000304	Strawberry River-Duchesne River	93509.47
1406000306	Headwaters Lake Fork River	103800.86
1406000402	Avintaquin Creek	85579.66
1602020301	Soapstone Creek-Provo River	91429.08

onal Forest and Flaming Gorge NRA. It lists these watersheds by
the watershed occurring within the administrative boundary

Acres on Forest

115298.19
316.38
8489.63
19846.23
82430.35
553.34
7711.34
7377.26
24761.26
12323.14
30107.32
8805.72
76267.39
22.84
827.86
41670.13
33074.94
115727.74
442.37
57.73
239.31
7761.21
61013.93
105557.20
19851.36
27543.26
7266.16
695.59
37849.77
143.08
140.55
80527.95
63763.97
71221.79
67844.19
38498.03
3360.40
76595.29
7821.07
133.74
157.89
3691.56
89355.17
43110.31
28.28