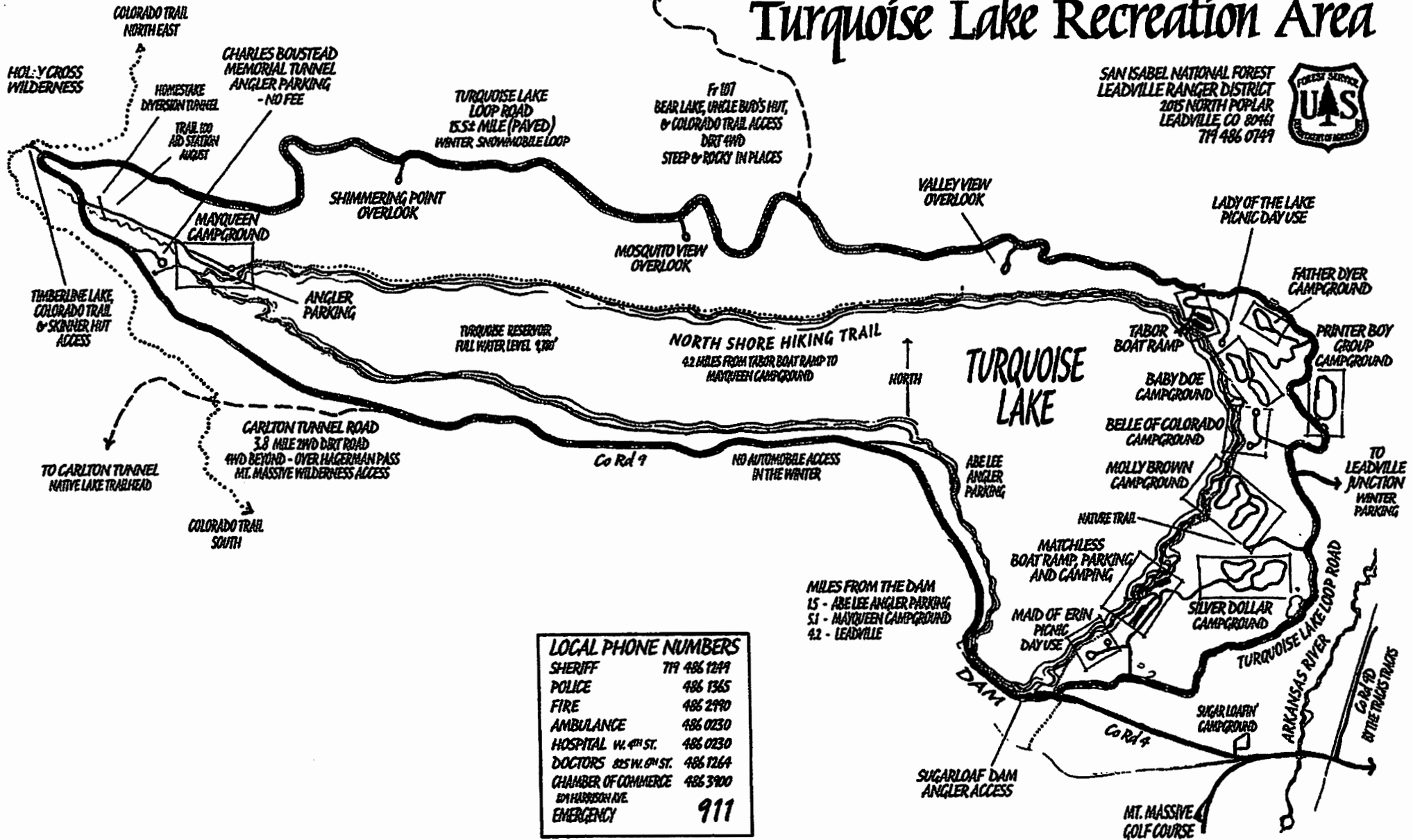


Turquoise Lake Recreation Area

SAN ISABEL NATIONAL FOREST
LEADVILLE RANGER DISTRICT
205 NORTH POPLAR
LEADVILLE, CO 80461
719 486 0749



LOCAL PHONE NUMBERS	
SHERIFF	719 486 1249
POLICE	486 1365
FIRE	486 2490
AMBULANCE	486 0230
HOSPITAL W. 4 TH ST.	486 0230
DOCTORS 825 W. 6 TH ST.	486 1264
CHAMBER OF COMMERCE 801 HARRISON AVE.	486 3900
EMERGENCY	911

MILES FROM THE DAM
15 - ABE LEE ANGLER PARKING
5.1 - MAYQUEEN CAMPGROUND
4.2 - LEADVILLE

Welcome to the Center of Colorado

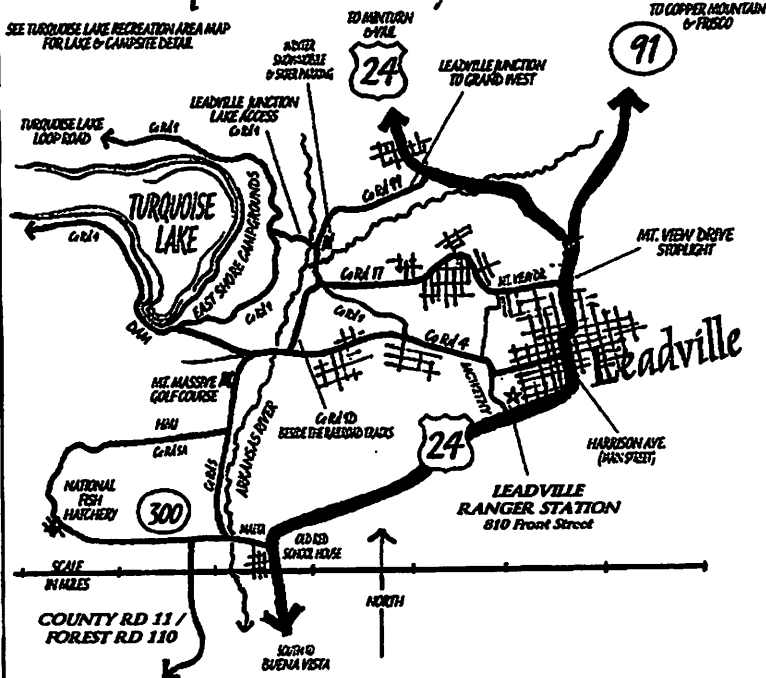
The historic cloud city of Leadville & Scenic Lake County

RESERVATIONS
1877 444 6777
WWW.RESERVEUSA.COM
CLICK ON COLORADO -
FOUR/SAN ISABEL NAT. FORESTS
CAMPGROUNDS

SAN ISABEL NATIONAL FOREST
LEADVILLE RANGER DISTRICT
810 FRONT STREET
LEADVILLE, CO 80461
(719) 486-0749



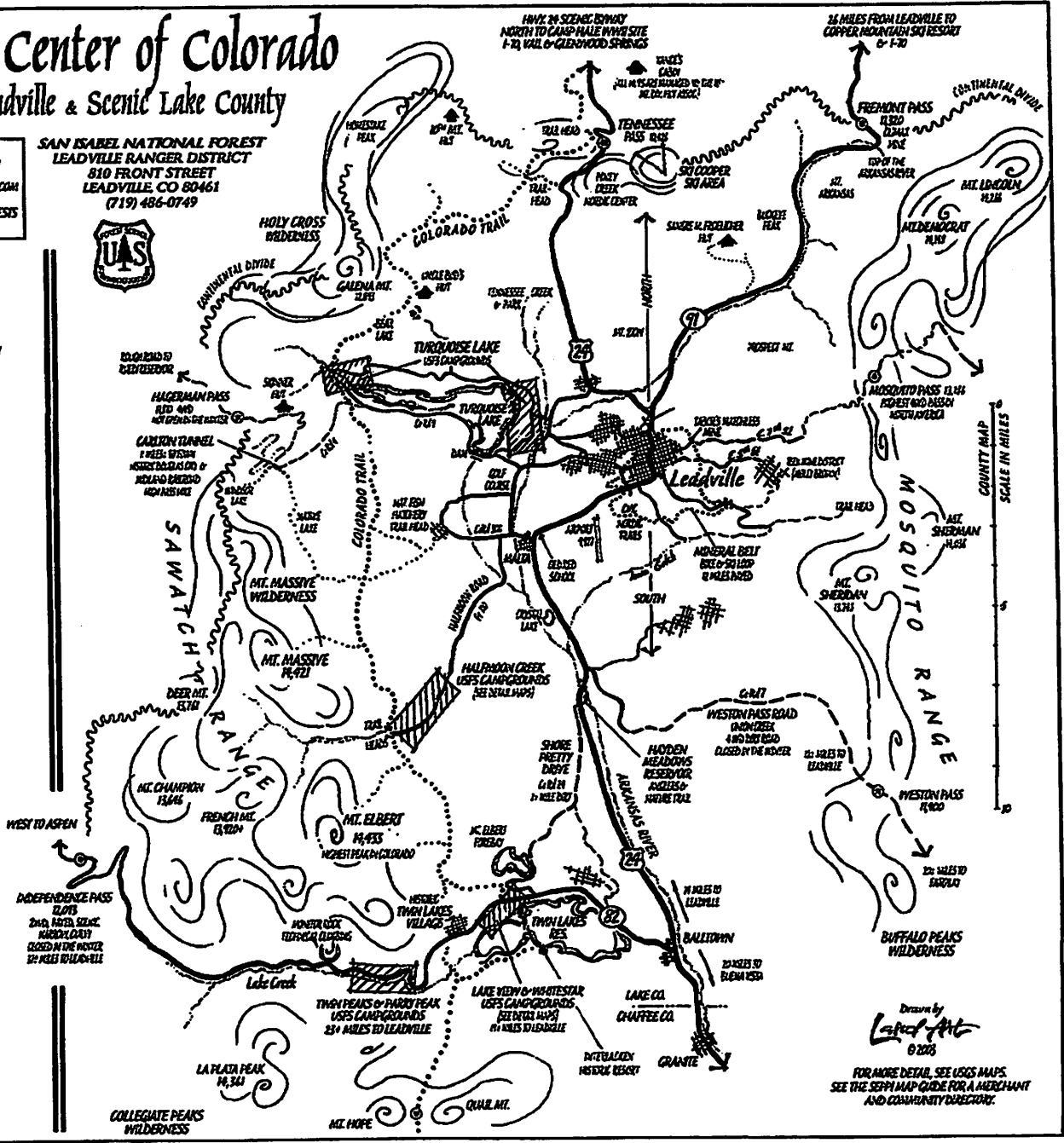
Map from Leadville to Turquoise Lake & Halfmoon Creek



HALMOON CREEK ROAD
(HALMOON & ELBERT
CREEK CAMPGROUNDS
MT MASSIVE & MT ELBERT
TRAILHEADS)

LOCAL PHONE NUMBERS
ALL AREA CODE 719

SHERIFF	438 1241
POLICE	438 1245
FIRE	438 2400
AMBULANCE	438 0230
HOSPITAL W.F. ST.	438 0230
DOCTORS 25th & 6th ST.	438 0264
CHANGERS OF COMMERCE	438 3700
MT. MASSIVE AVE	
EMERGENCY	911



Drawn by
Leaflet Art
© 2003

FOR MORE DETAIL, SEE USGS MAPS.
SEE THE SEPM MAP GUIDE FOR A MERCHANT
AND COMMUNITY DIRECTORY.