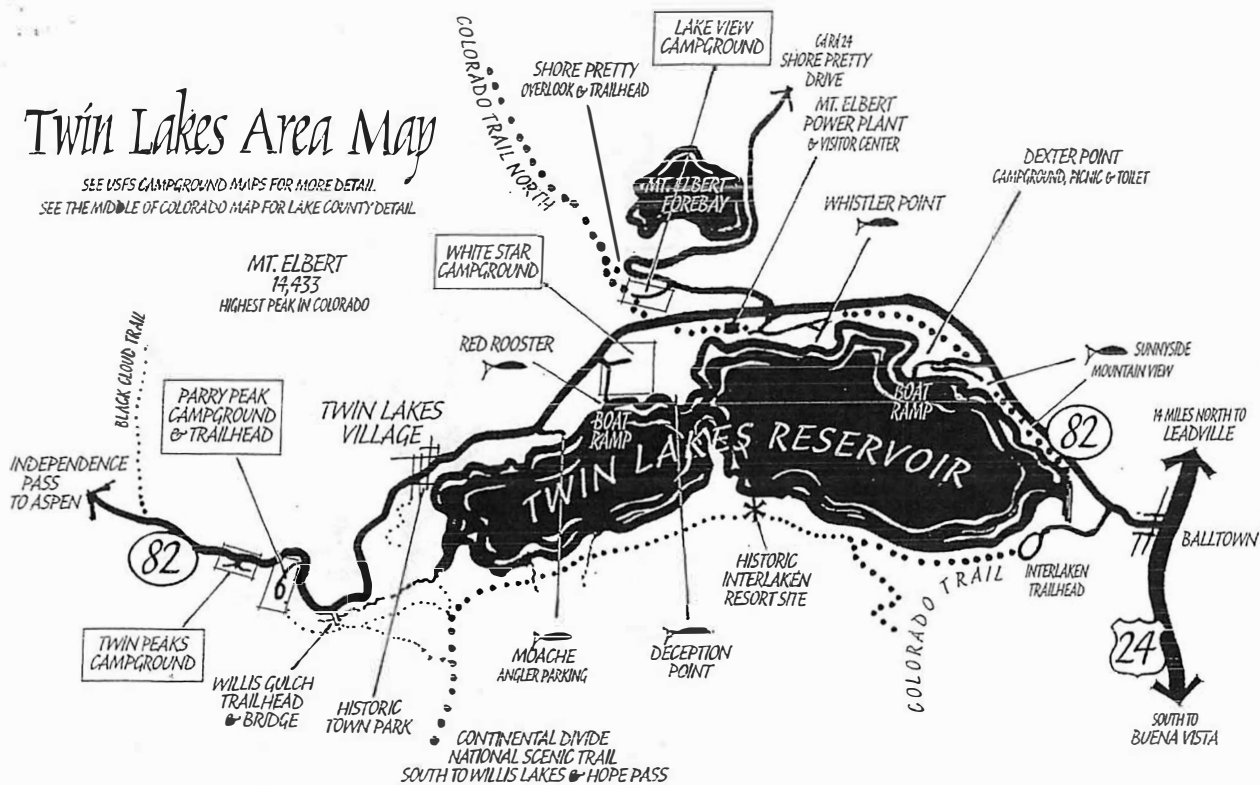


SAN ISABEL NATIONAL FOREST
LEADVILLE RANGER DISTRICT
810 FRONT ST.
LEADVILLE, CO 80461
719 486 0749

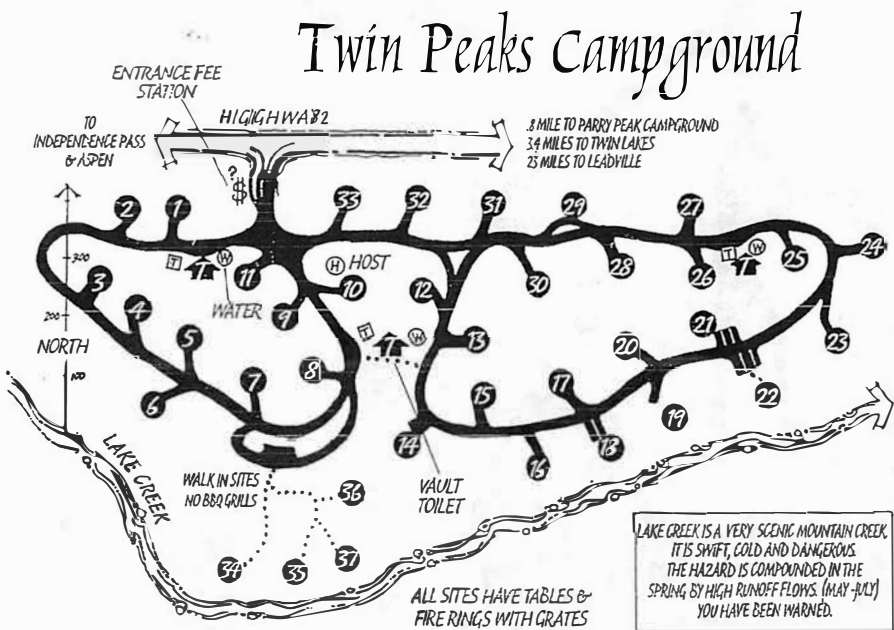


Twin Lakes Area Map

SEE USFS CAMPGROUND MAPS FOR MORE DETAIL.
SEE THE MIDDLE OF COLORADO MAP FOR LAKE COUNTY DETAIL.

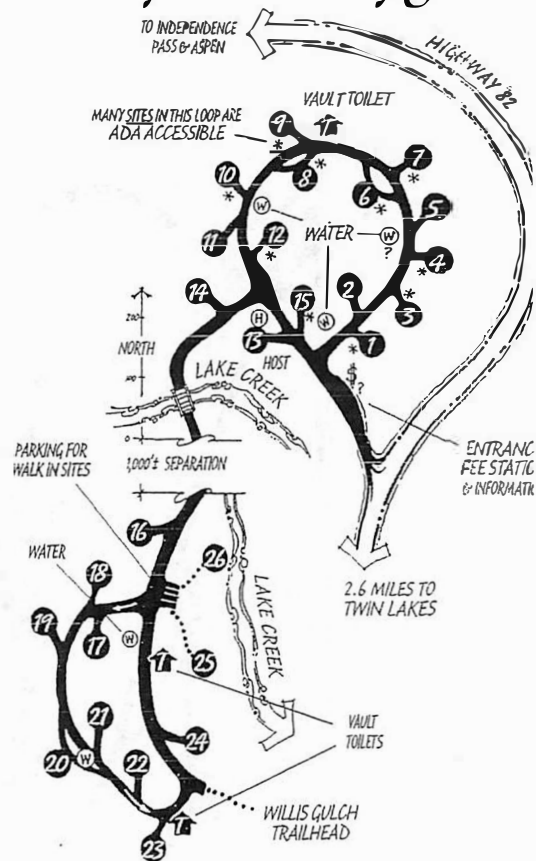


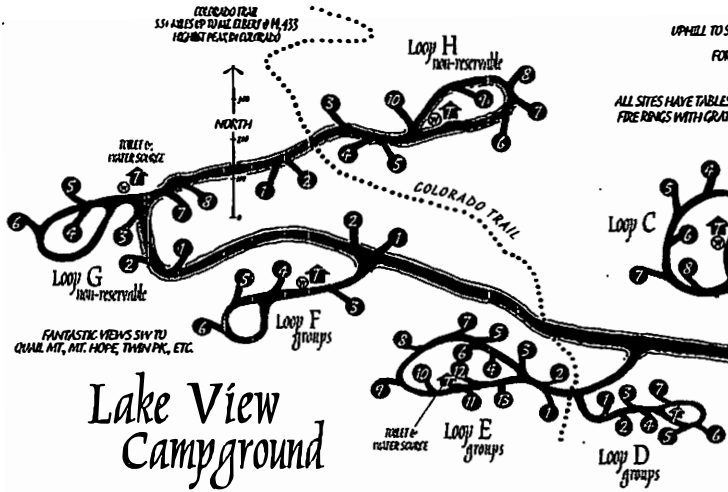
Parry Peak Campground



Drawn by
Lance & Art
© 2006

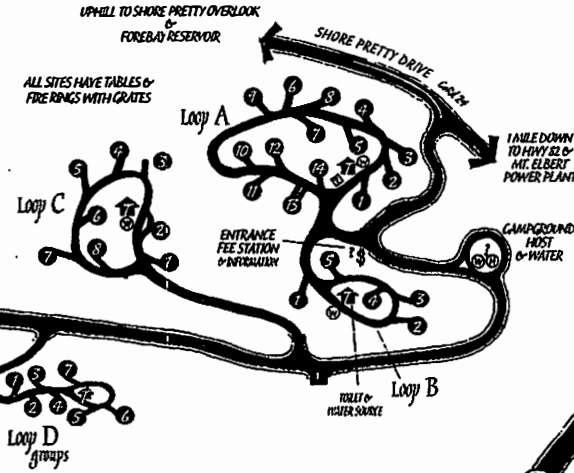

LAKE CREEK IS A VERY SCENIC MOUNTAIN CREEK. IT IS SWIFT, COLD AND DANGEROUS. THE HAZARD IS COMPOUNDED IN THE SPRING BY HIGH RUNOFF FLOWS. (MAY-JULY) YOU HAVE BEEN WARNED.





Lake View Campground

Large Campgrounds north of Twin Lakes

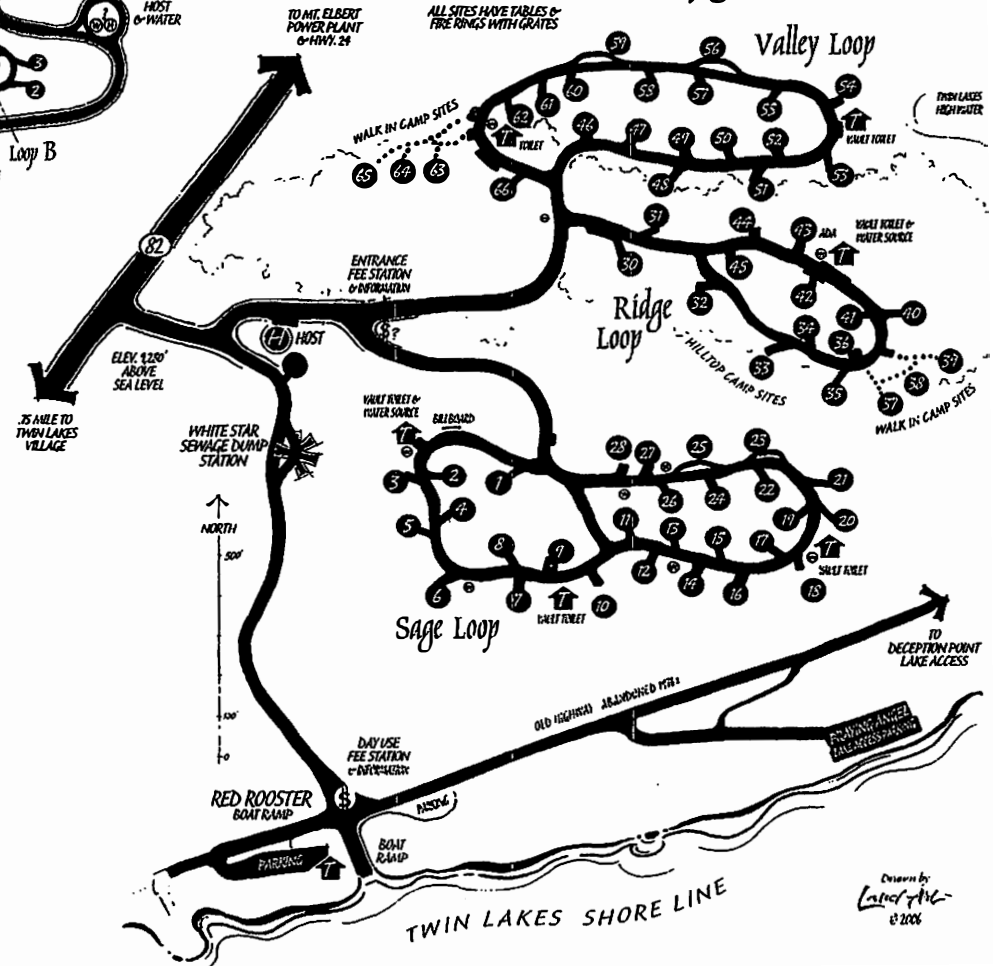


SAN ISABEL NATIONAL FOREST
LEADVILLE RANGER DISTRICT
810 FRONT ST.
LEADVILLE, CO 80441
774 486 0111



RESERVATIONS:
1 877 444 6777
WWW.RESERVEUSA.COM
CLICK ON COLORADO -
PKRS/SAN ISABEL NAT. FORESTS
CAMPGROUNDS

White Star Campground



Designed by
LARRY AND
DAN
© 2008