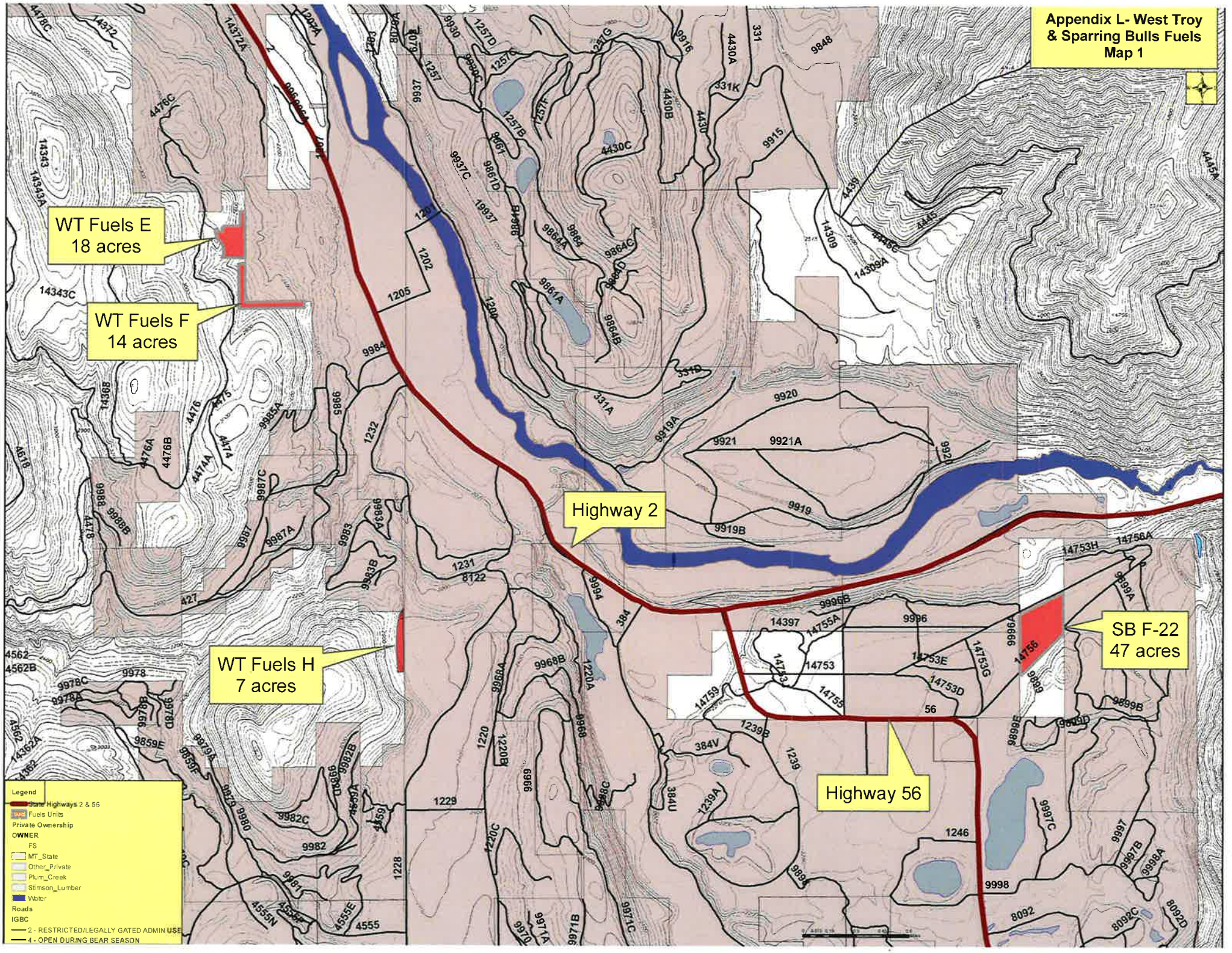
Appendix L- West Troy & Sparring Bulls Fuels Map 1
WT Fuels E 18 acres
WT Fuels F 14 acres
WT Fuels H 7 acres
SB F-22 47 acres
Highway 2
Highway 56
Legend
State Highways 2 & 56
Fuels Units
Private Ownership
OWNER
FS
MT_State
Other_Private
Plum_Creek
Stimson_Lumber
Water
Roads
IGBC
2 - RESTRICTED/LEGALLY GATED ADMIN USE
4 - OPEN DURING BEAR SEASON

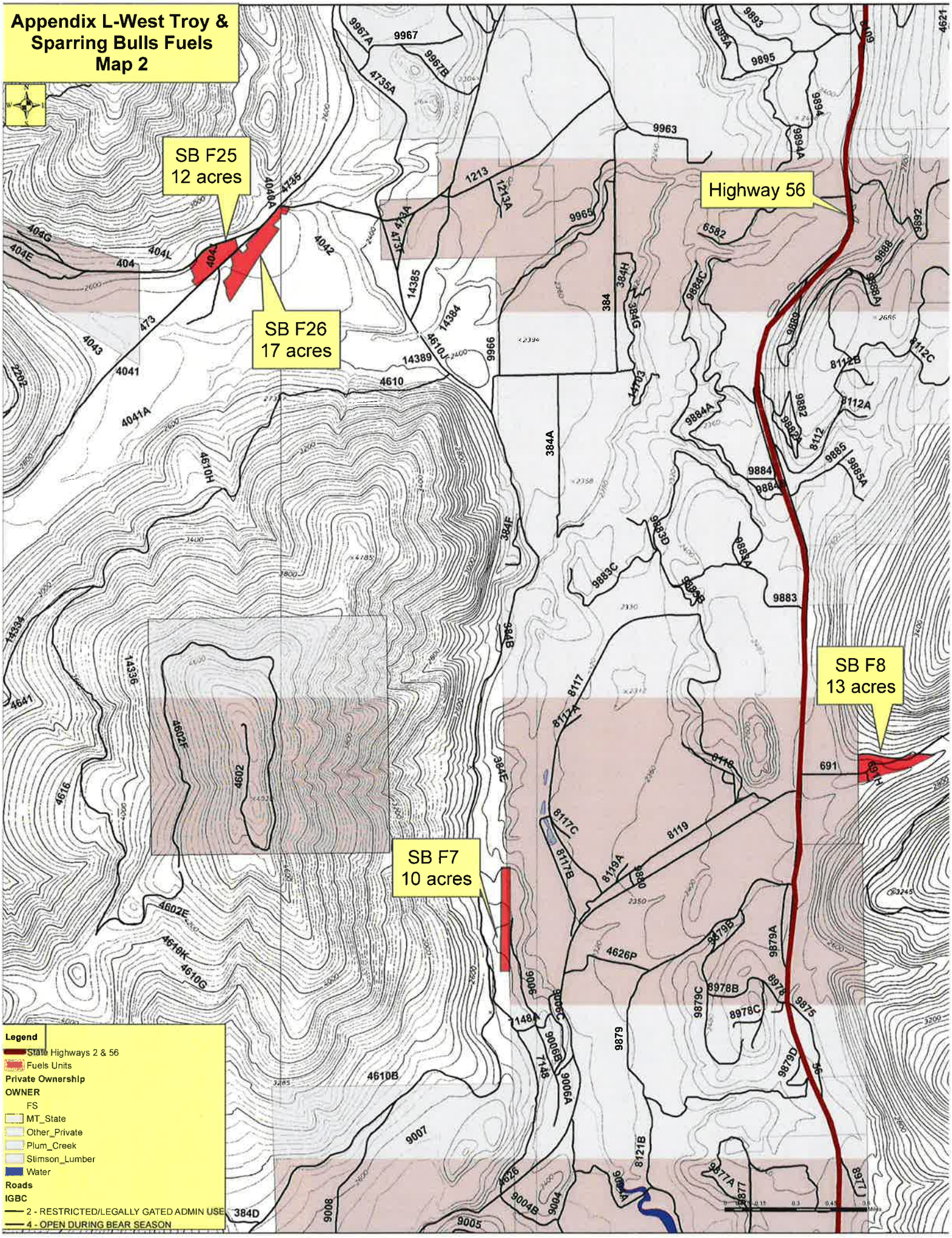
Appendix L-West Troy & Sparring Bulls Fuels Map 2
SB F25
12 acres
SB F26
17 acres
SB F7
10 acres
SB F8
13 acres
Highway 56
Legend
State Highways 2 & 56
Fuels Units
Private Ownership
OWNER
FS
MT_State
Other_Private
Plum_Creek
Stimson_Lumber
Water
Roads
IGBC
2 - RESTRICTED/LEGALLY GATED ADMIN USE
4 - OPEN DURING BEAR SEASON

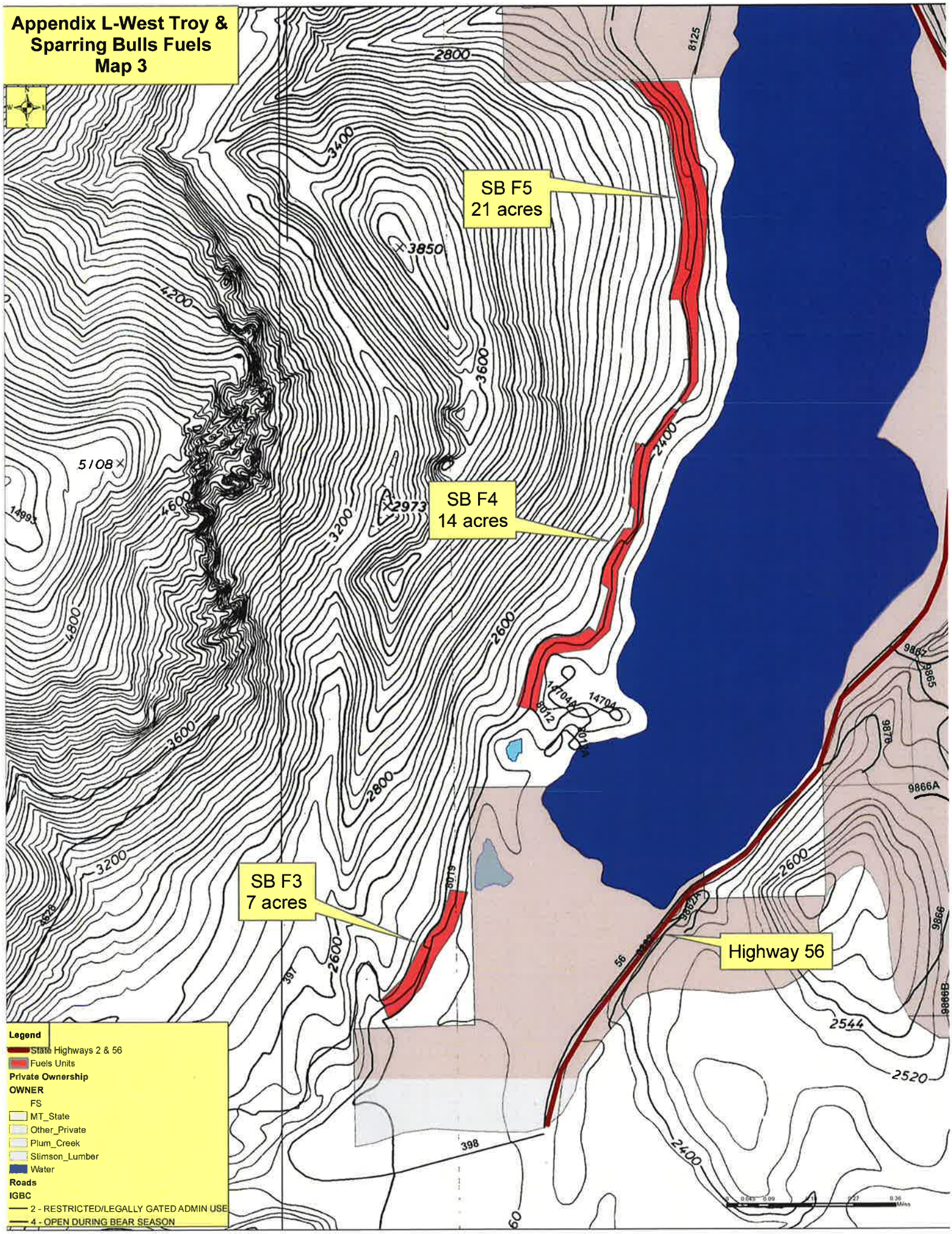
Appendix L-West Troy & Sparring Bulls Fuels Map 3
SB F5
21 acres
SB F4
14 acres
SB F3
7 acres
Highway 56
Legend
State Highways 2 & 56
Fuels Units
Private Ownership
OWNER
FS
MT_State
Other_Private
Plum_Creek
Stimson_Lumber
Water
Roads
IGBC
2 - RESTRICTED/LEGALLY GATED ADMIN USE
4 - OPEN DURING BEAR SEASON
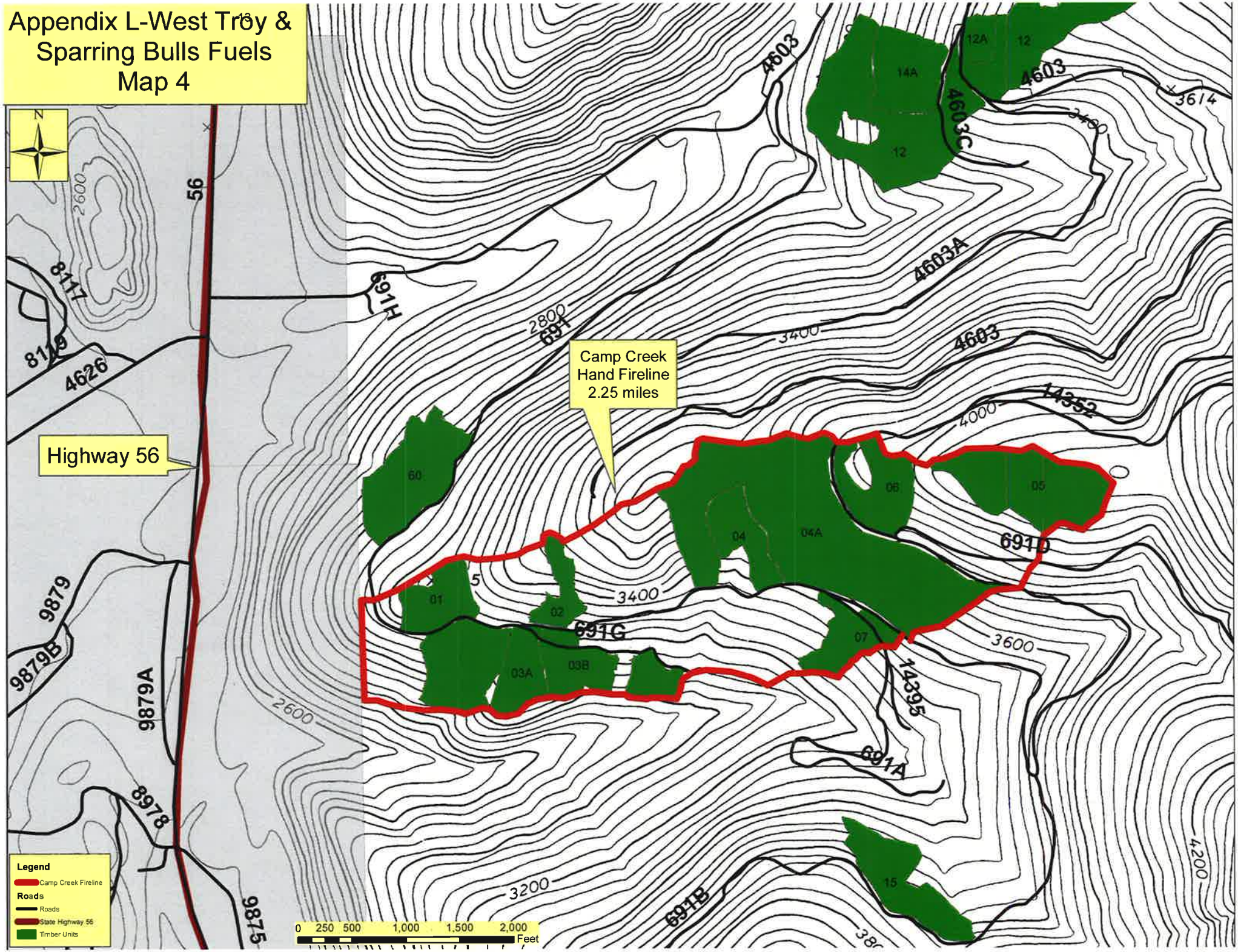
Appendix L-West Troy & Sparring Bulls Fuels Map 4