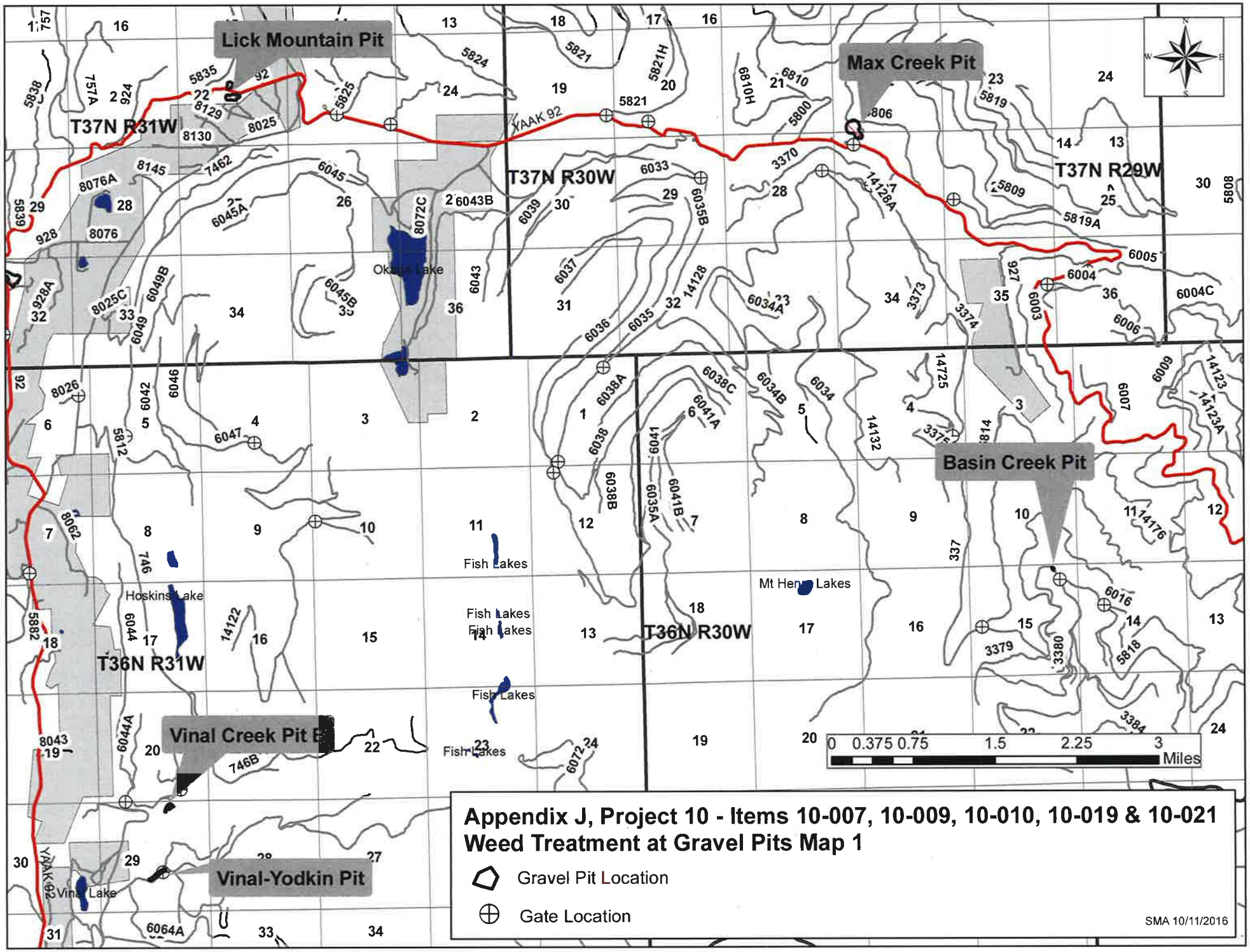

Appendix J, Project 10 - Items 10-007, 10-009, 10-010, 10-019 & 10-021
Weed Treatment at Gravel Pits Map 1

Gravel Pit Location

Gate Location

SMA 10/11/2016

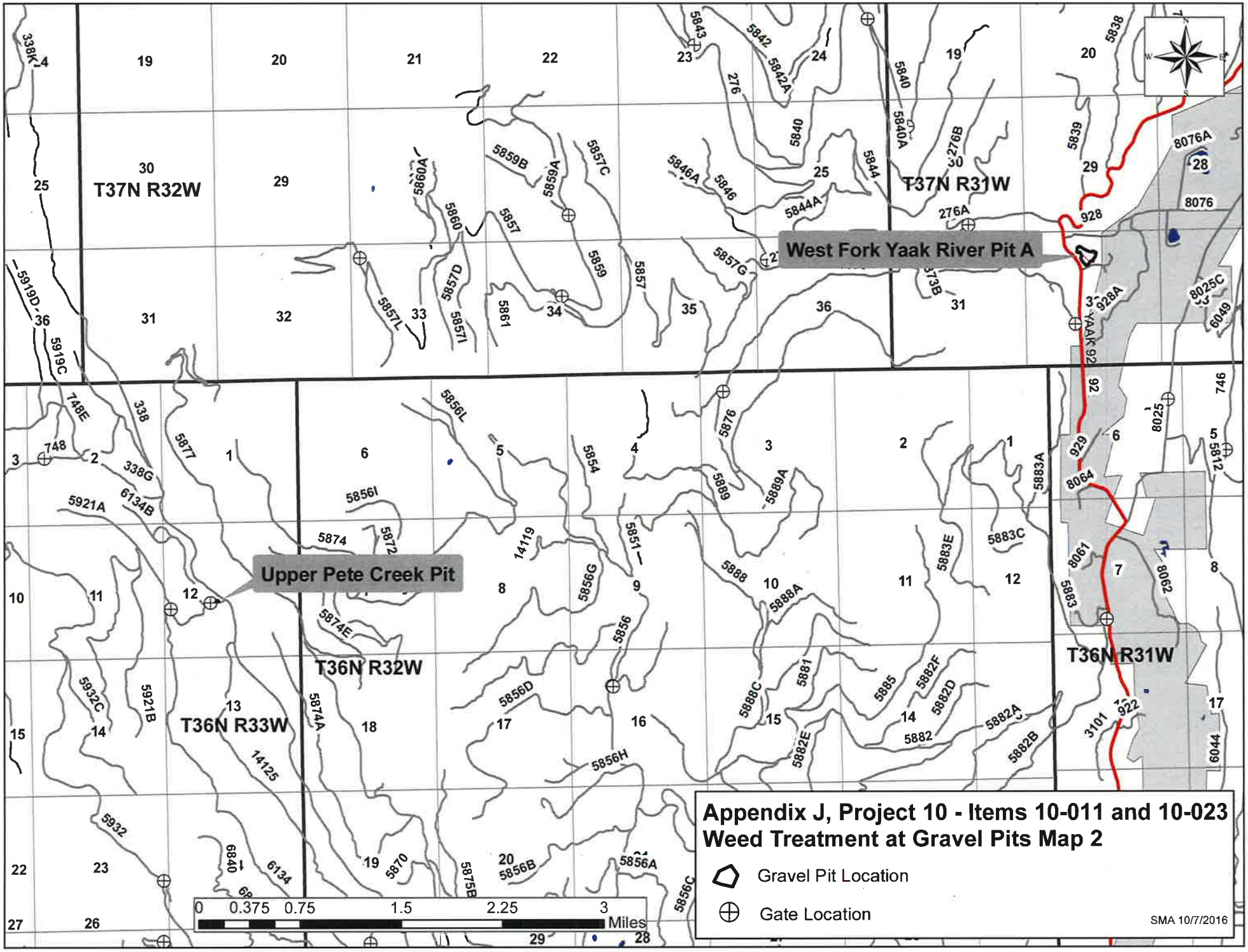

Appendix J, Project 10 - Items 10-011 and 10-023
Weed Treatment at Gravel Pits Map 2

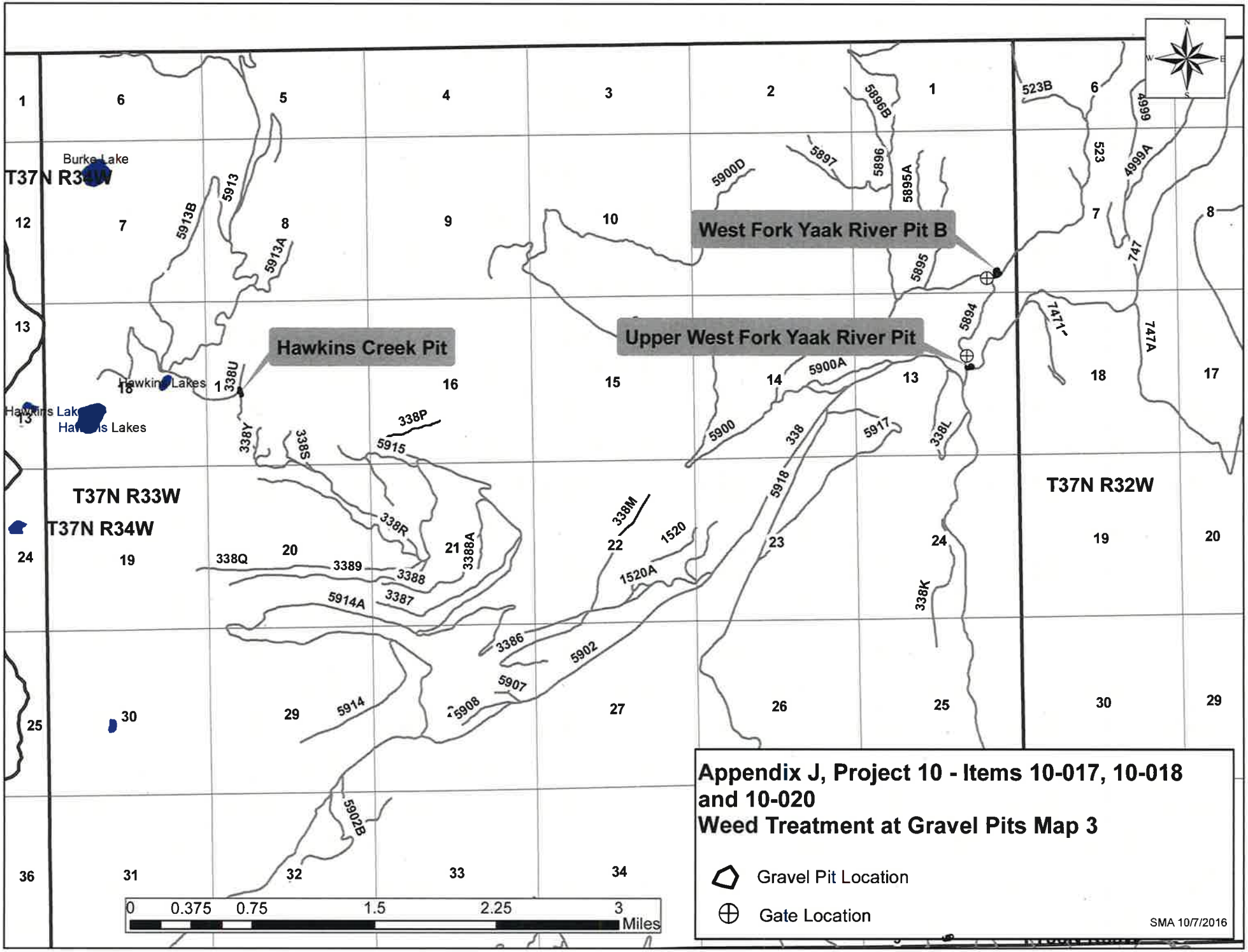
Appendix J, Project 10 - Items 10-017, 10-018 and 10-020
Weed Treatment at Gravel Pits Map 3
Gravel Pit Location
Gate Location
SMA 10/7/2016
West Fork Yaak River Pit B
Upper West Fork Yaak River Pit
Hawkins Creek Pit
T37N R34W
T37N R33W
T37N R32W
Burke Lake
Hawkins Lakes
0 0.375 0.75 1.5 2.25 3 Miles

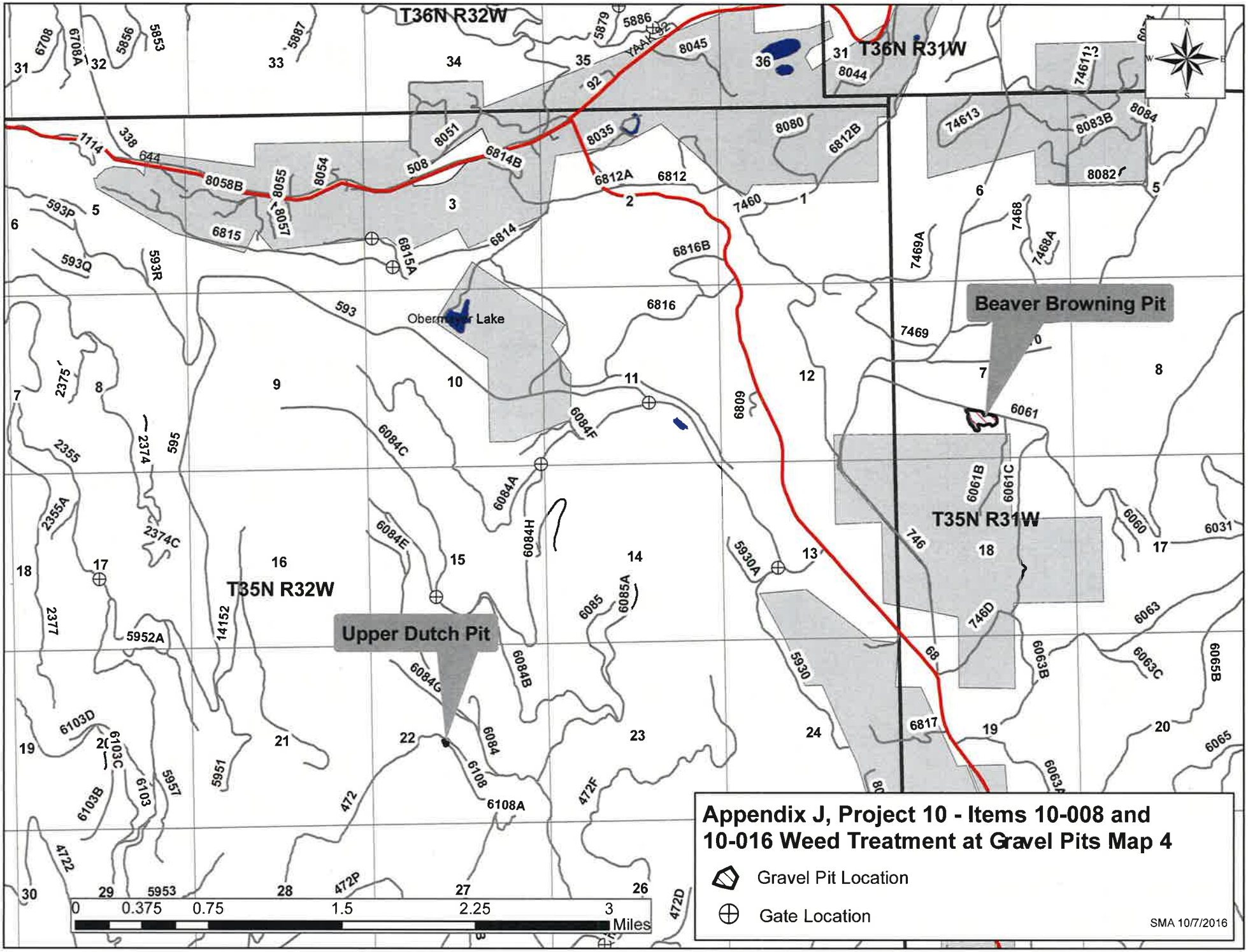

Appendix J, Project 10 - Items 10-008 and 10-016 Weed Treatment at Gravel Pits Map 4

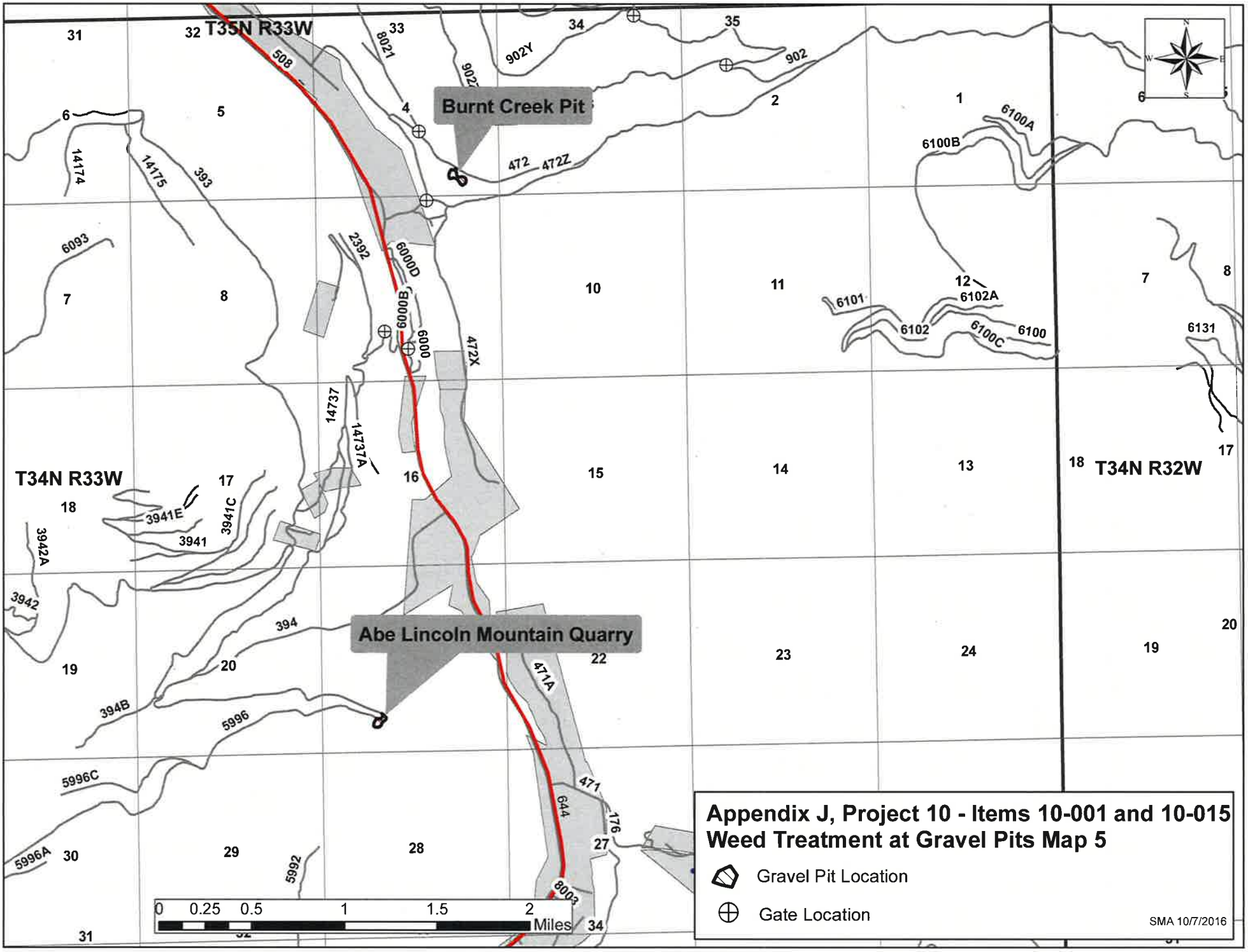

Appendix J, Project 10 - Items 10-001 and 10-015
Weed Treatment at Gravel Pits Map 5

Gravel Pit Location

Gate Location

SMA 10/7/2016

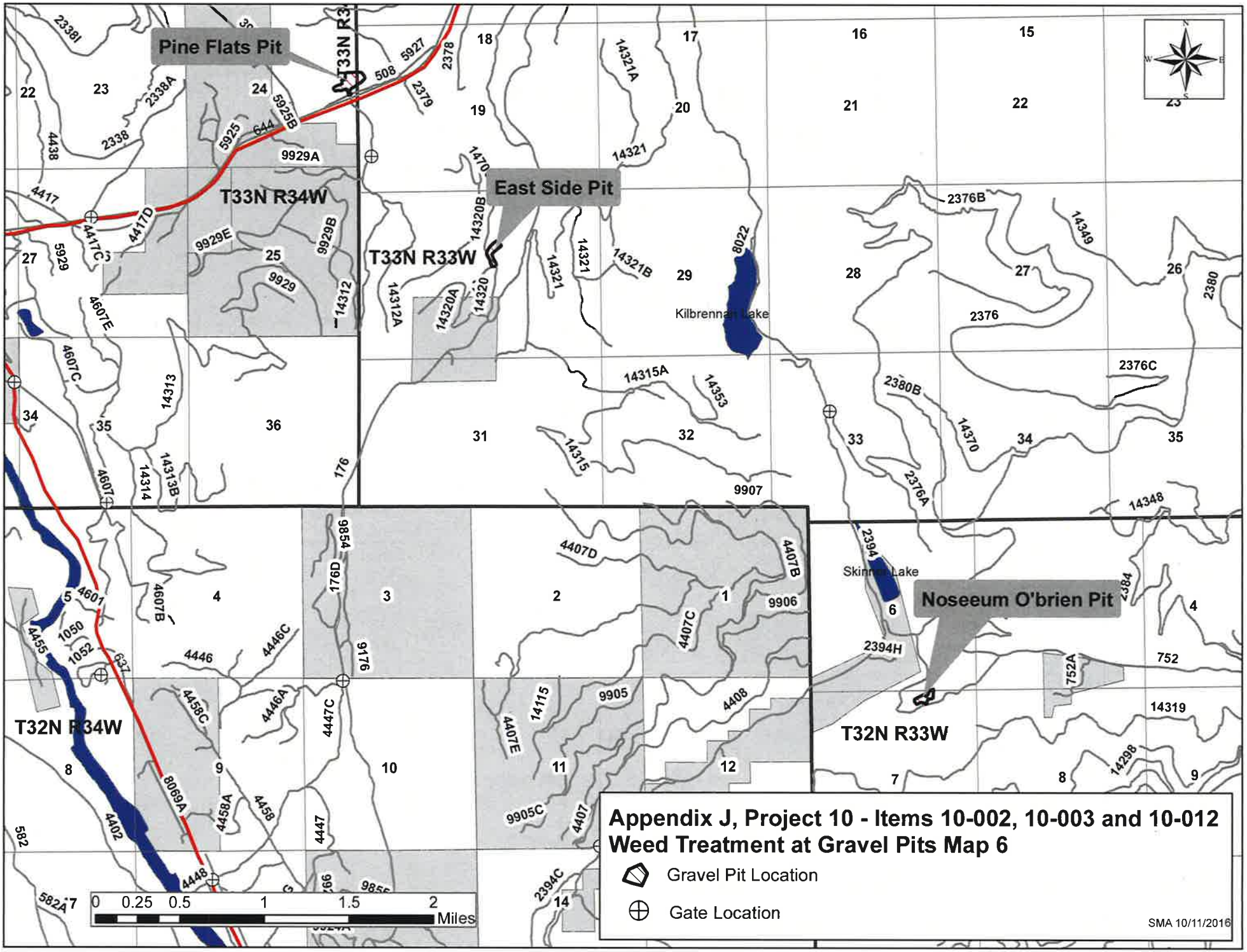

Appendix J, Project 10 - Items 10-002, 10-003 and 10-012
Weed Treatment at Gravel Pits Map 6

Gravel Pit Location

Gate Location

SMA 10/11/2016

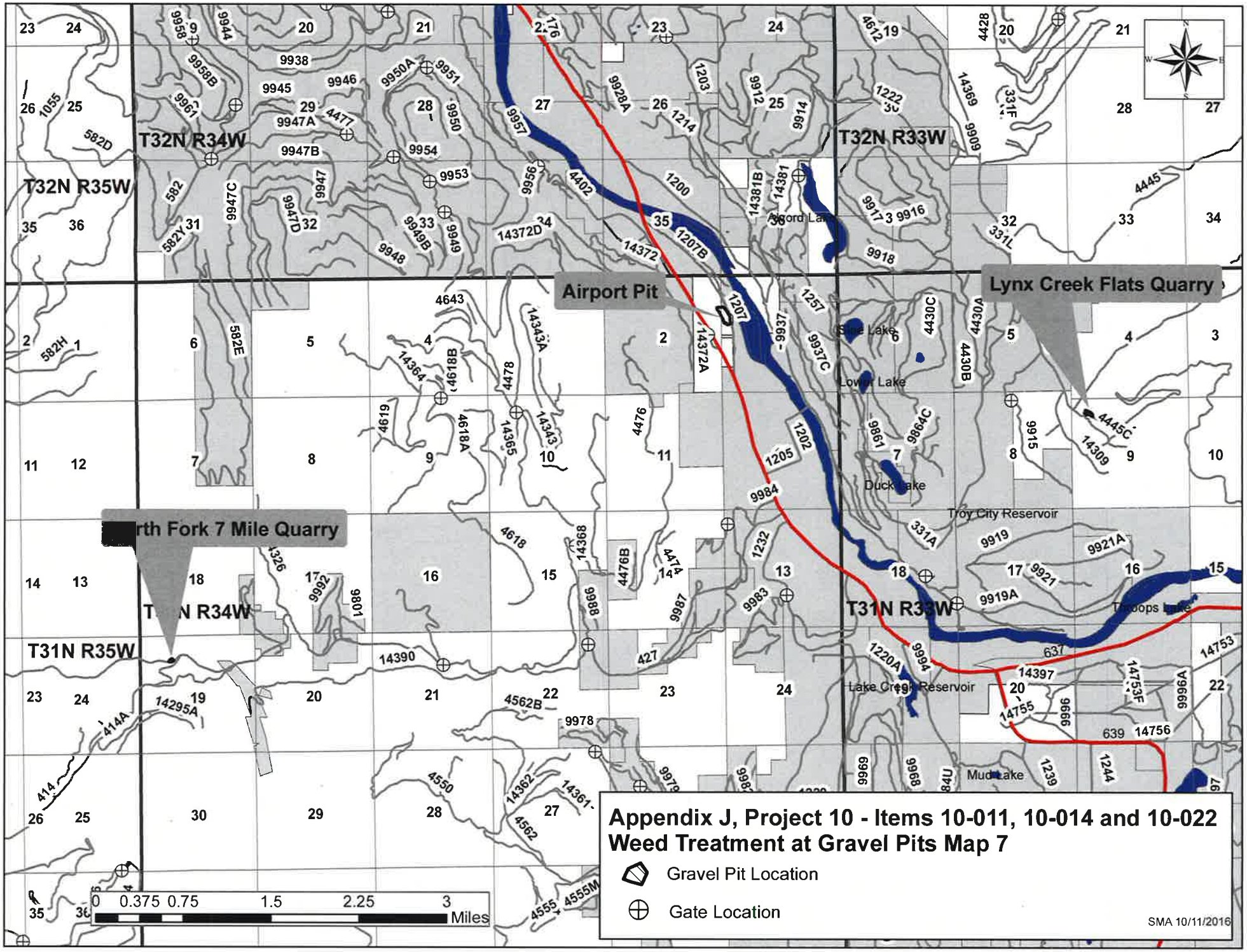
Appendix J, Project 10 - Items 10-011, 10-014 and 10-022
Weed Treatment at Gravel Pits Map 7
Gravel Pit Location
Gate Location
SMA 10/11/2016
Airport Pit
Lynx Creek Flats Quarry
rth Fork 7 Mile Quarry
T32N R35W
T32N R34W
T32N R33W
T31N R35W
T31N R34W
T31N R33W
Lower Lake
Duck Lake
Troy City Reservoir
Troops Lake
Lake Creek Reservoir
Mud Lake
0 0.375 0.75 1.5 2.25 3
Miles

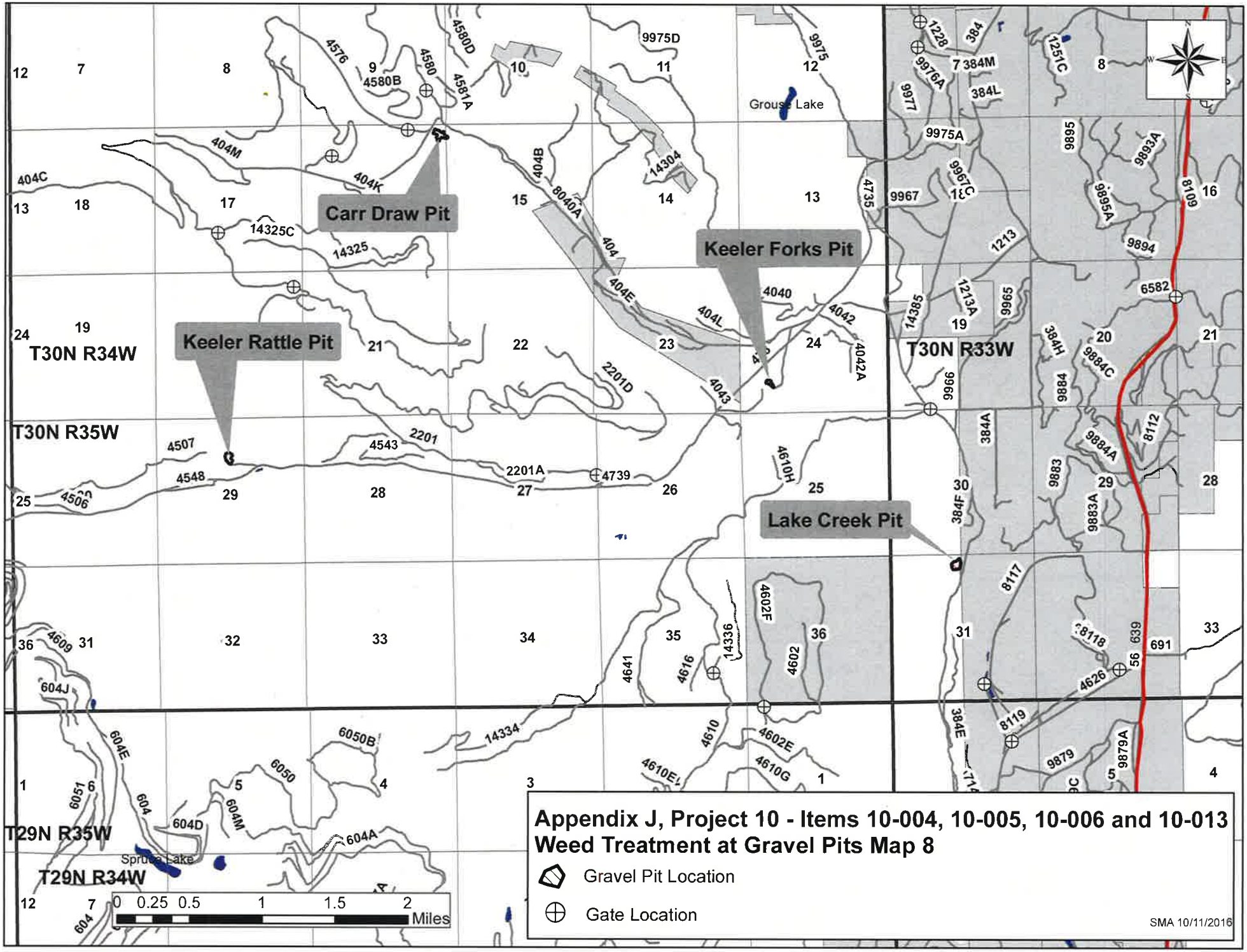

Appendix J, Project 10 - Items 10-004, 10-005, 10-006 and 10-013
Weed Treatment at Gravel Pits Map 8

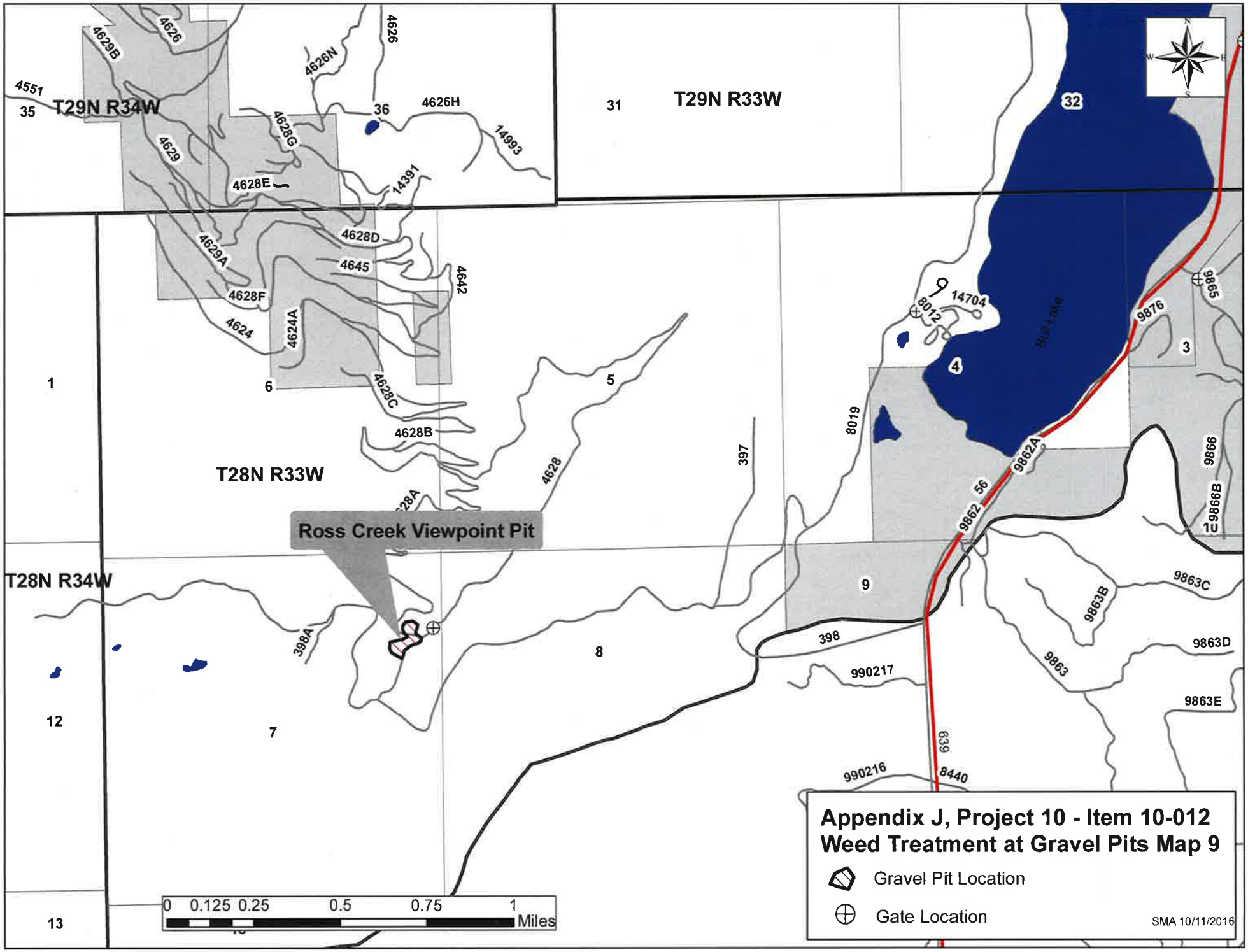

Appendix J, Project 10 - Item 10-012
Weed Treatment at Gravel Pits Map 9