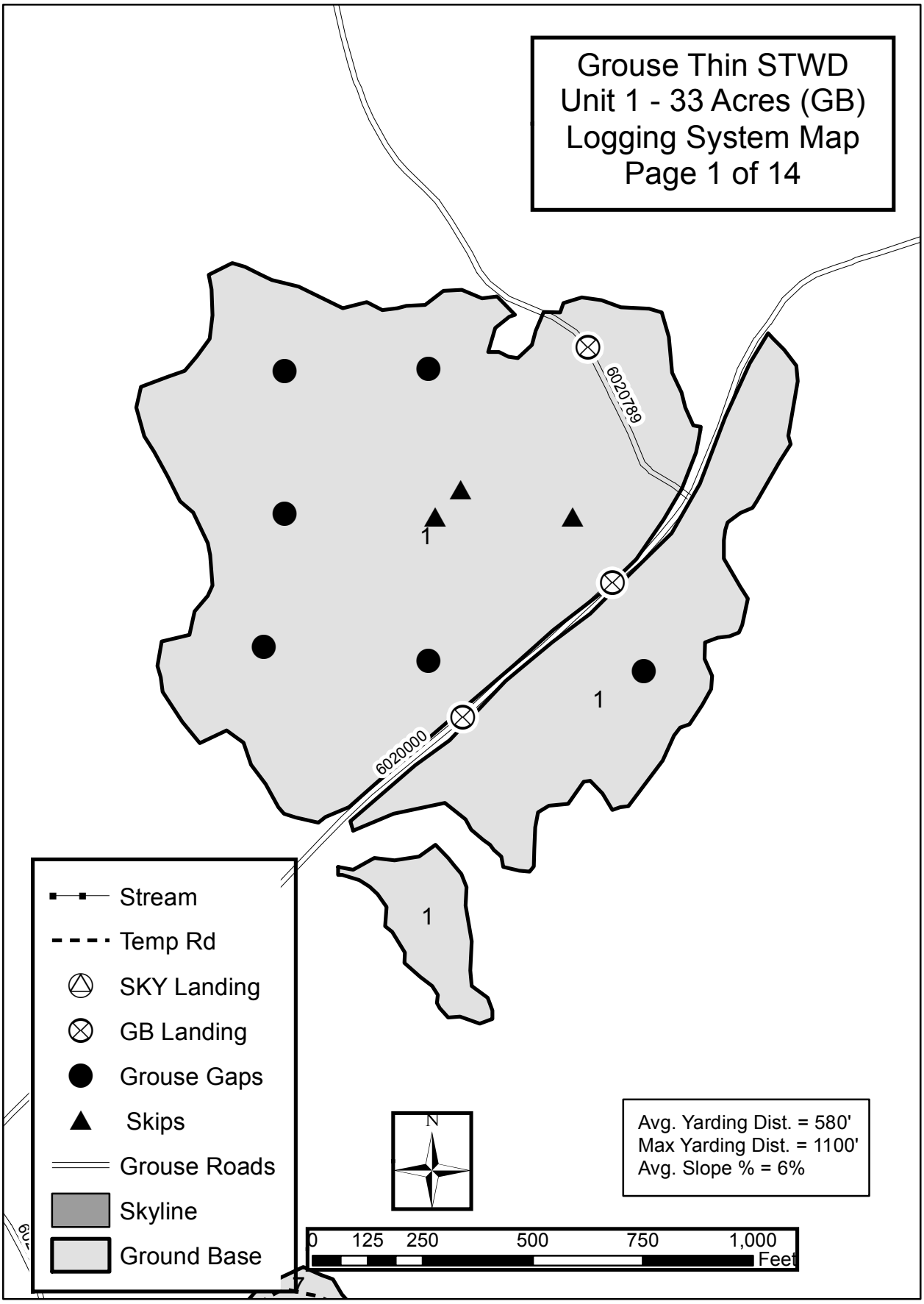
Grouse Thin STWD
Unit 1 - 33 Acres (GB)
Logging System Map
Page 1 of 14
6020789
6020000
1
1
1
Stream
Temp Rd
SKY Landing
GB Landing
Grouse Gaps
Skips
Grouse Roads
Skyline
Ground Base
N
0 125 250 500 750 1,000
Feet
Avg. Yarding Dist. = 580'
Max Yarding Dist. = 1100'
Avg. Slope % = 6%

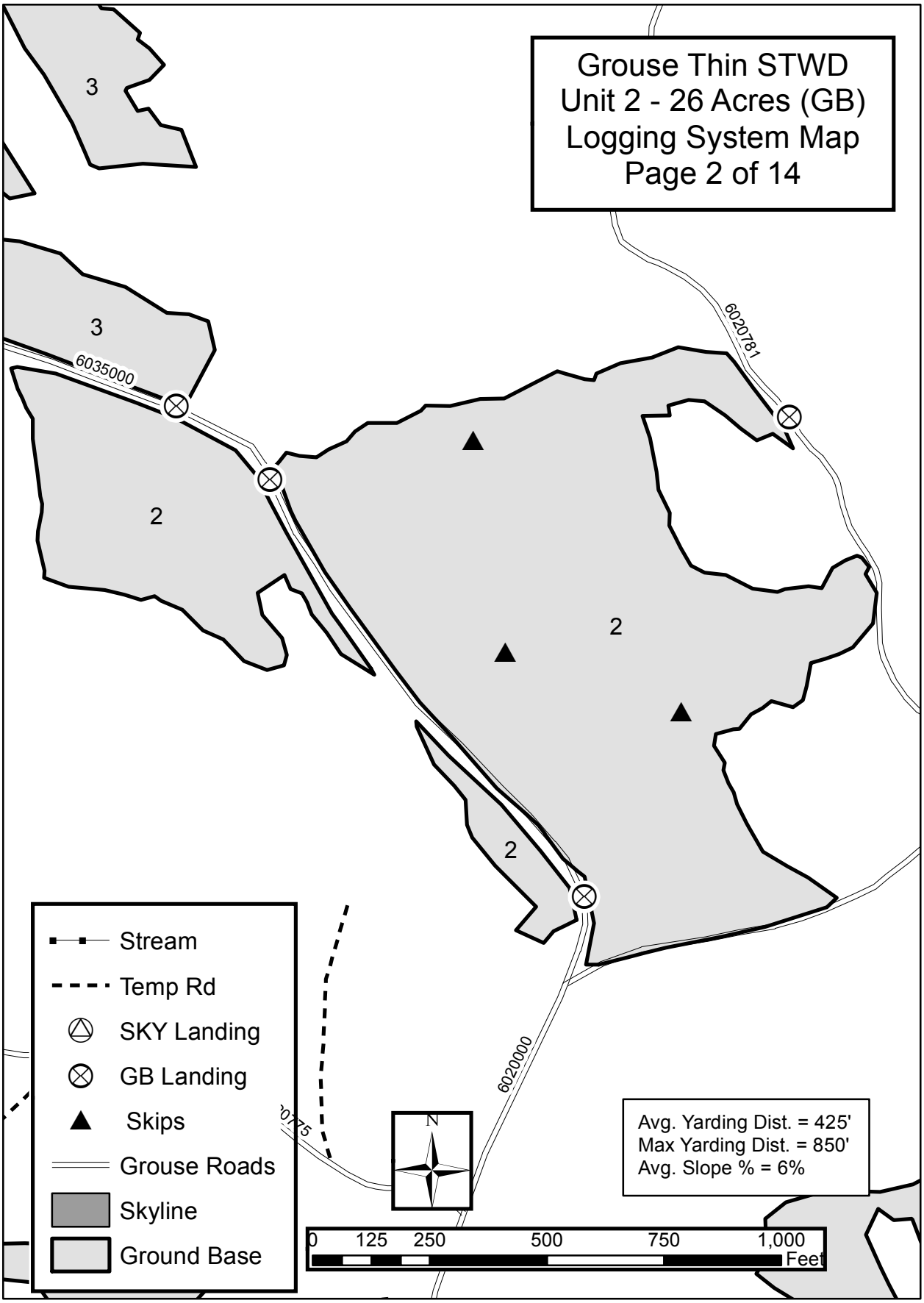
Grouse Thin STWD
Unit 2 - 26 Acres (GB)
Logging System Map
Page 2 of 14
3
3
2
2
2
6035000
6020781
6020000
Stream
Temp Rd
SKY Landing
GB Landing
Skips
Grouse Roads
Skyline
Ground Base
N
Avg. Yarding Dist. = 425'
Max Yarding Dist. = 850'
Avg. Slope % = 6%
0
125
250
500
750
1,000
Feet

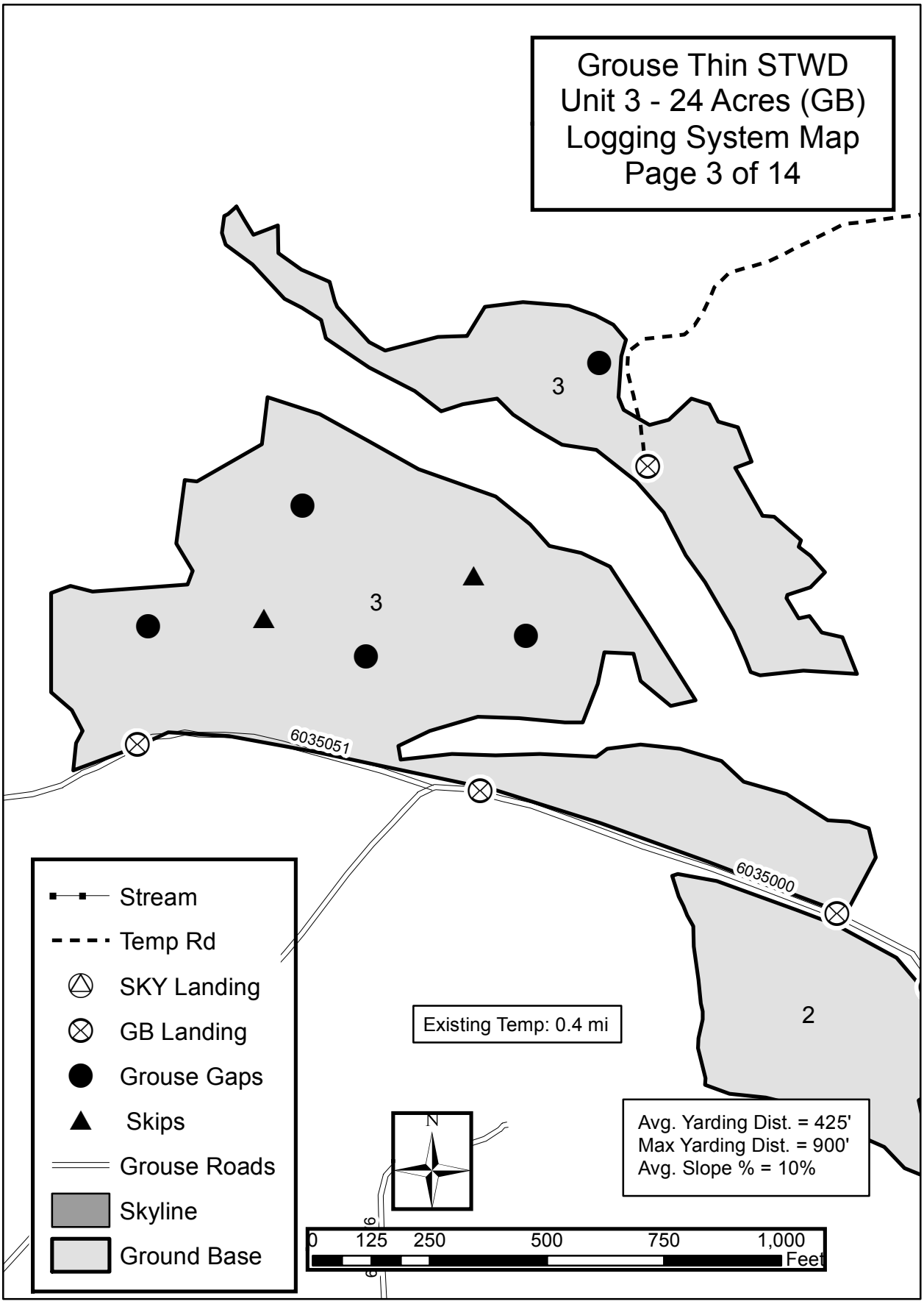
Grouse Thin STWD
Unit 3 - 24 Acres (GB)
Logging System Map
Page 3 of 14
3
3
2
6035051
6035000
Existing Temp: 0.4 mi
Avg. Yarding Dist. = 425'
Max Yarding Dist. = 900'
Avg. Slope % = 10%
Stream
Temp Rd
SKY Landing
GB Landing
Grouse Gaps
Skips
Grouse Roads
Skyline
Ground Base
N
0
125
250
500
750
1,000
Feet

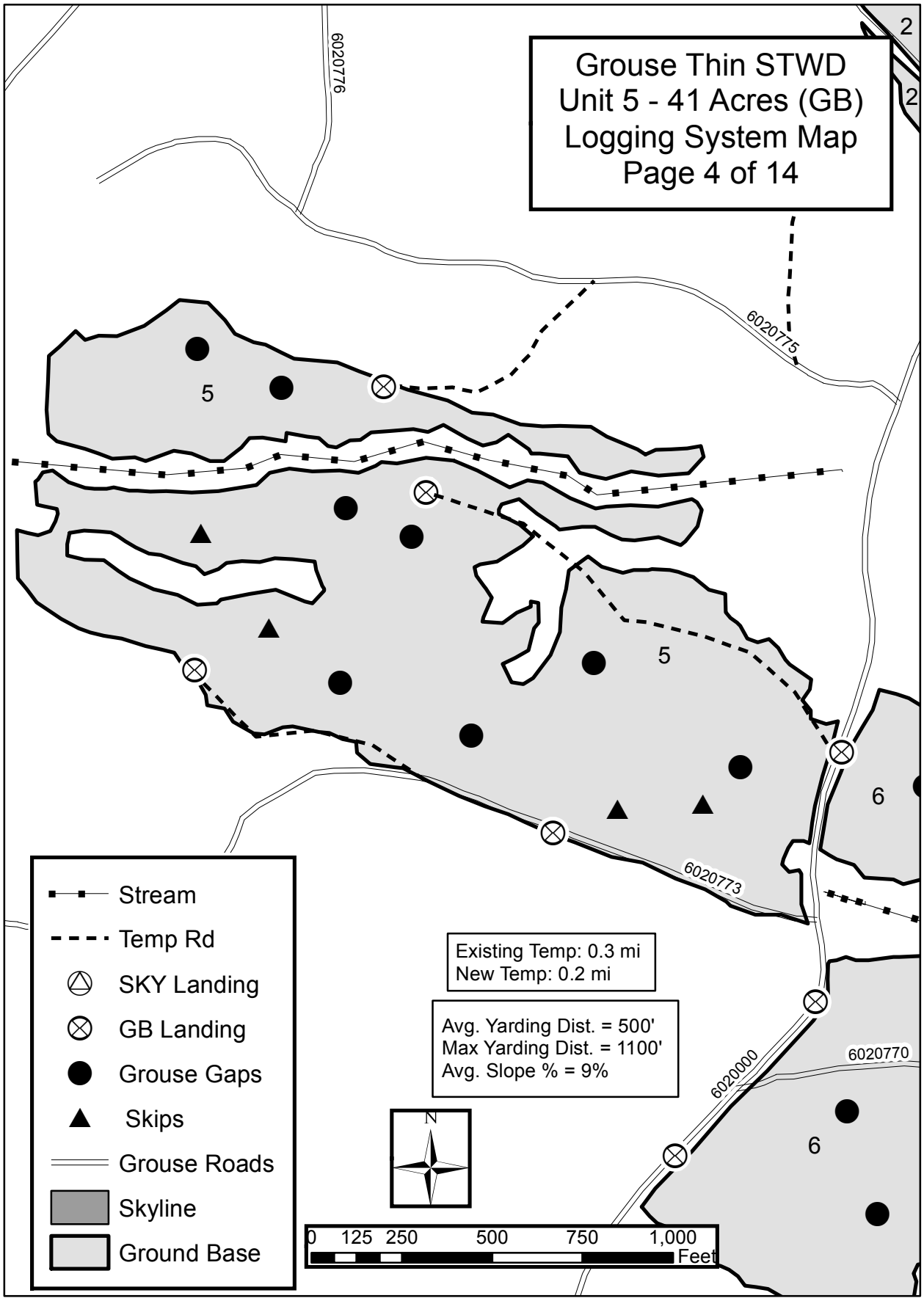
Grouse Thin STWD
Unit 5 - 41 Acres (GB)
Logging System Map
Page 4 of 14
6020776
6020775
6020773
6020000
6020770
2
2
5
5
6
6
Existing Temp: 0.3 mi
New Temp: 0.2 mi
Avg. Yarding Dist. = 500'
Max Yarding Dist. = 1100'
Avg. Slope % = 9%
Stream
Temp Rd
SKY Landing
GB Landing
Grouse Gaps
Skips
Grouse Roads
Skyline
Ground Base
N
0 125 250 500 750 1,000
Feet

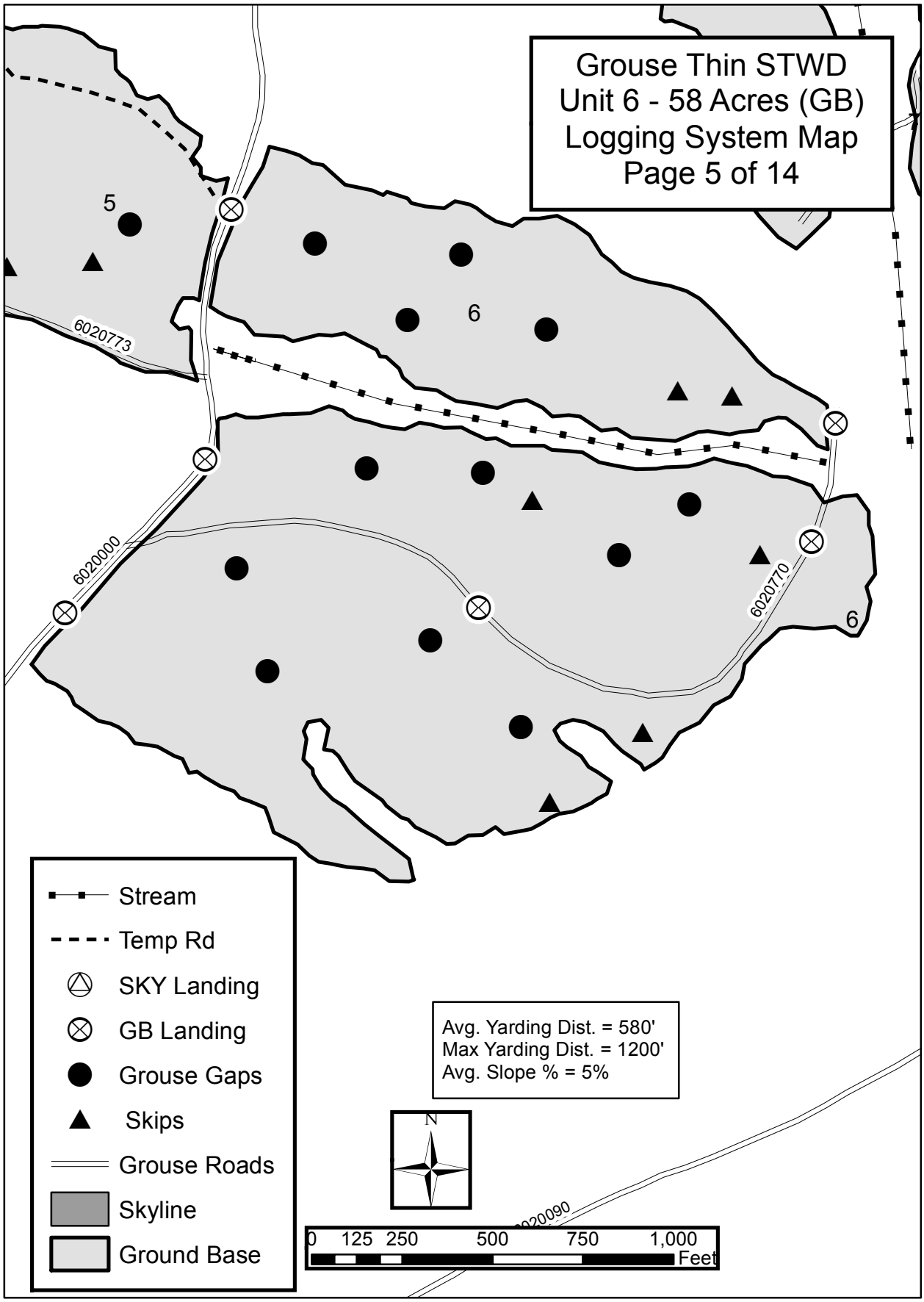
Grouse Thin STWD
Unit 6 - 58 Acres (GB)
Logging System Map
Page 5 of 14
5
6
6
6020773
6020000
6020770
Stream
Temp Rd
SKY Landing
GB Landing
Grouse Gaps
Skips
Grouse Roads
Skyline
Ground Base
Avg. Yarding Dist. = 580'
Max Yarding Dist. = 1200'
Avg. Slope % = 5%
N
0 125 250 500 750 1,000
Feet

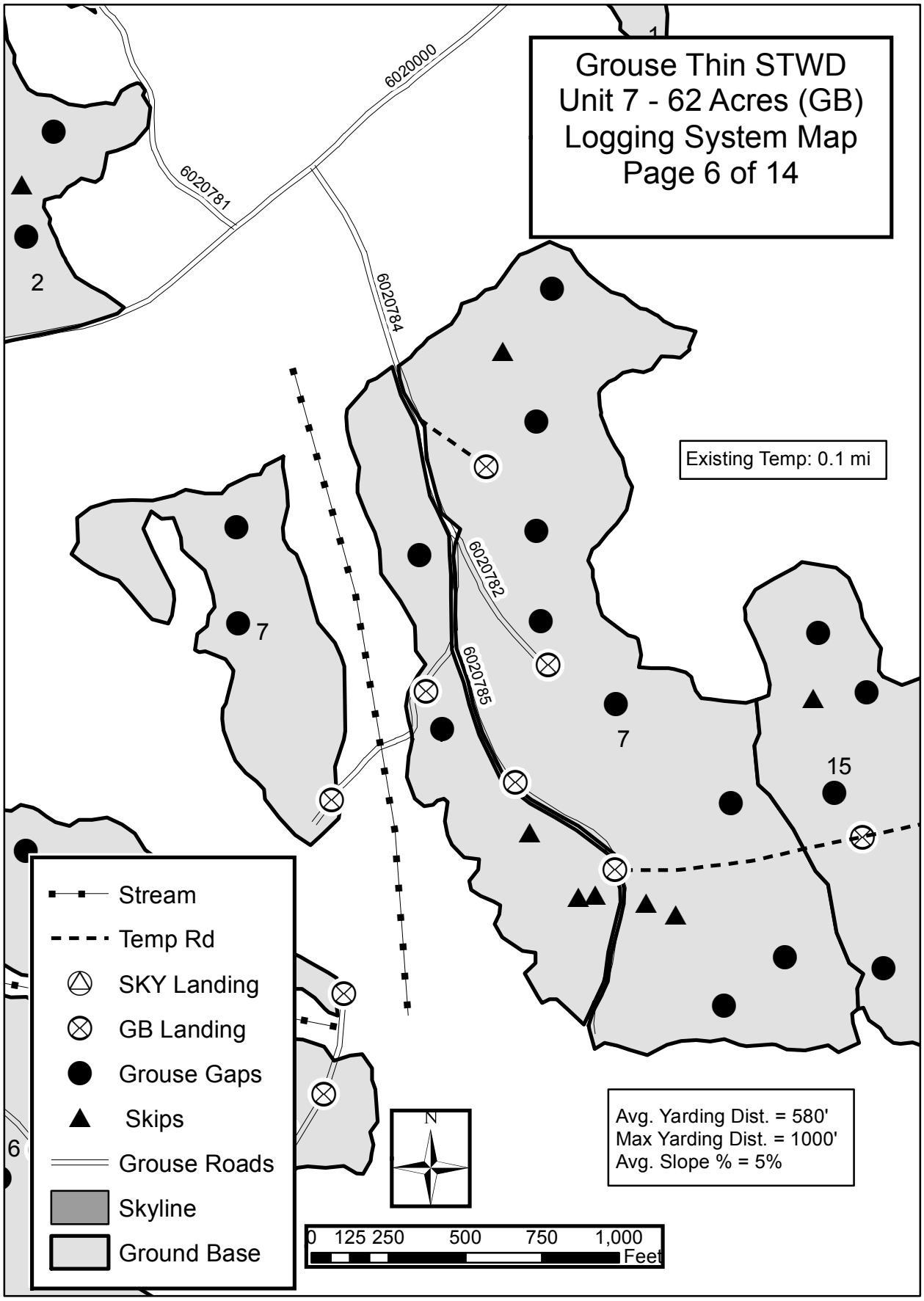
Grouse Thin STWD
Unit 7 - 62 Acres (GB)
Logging System Map
Page 6 of 14
6020000
6020781
6020784
6020782
6020785
Existing Temp: 0.1 mi
Avg. Yarding Dist. = 580'
Max Yarding Dist. = 1000'
Avg. Slope % = 5%
Stream
Temp Rd
SKY Landing
GB Landing
Grouse Gaps
Skips
Grouse Roads
Skyline
Ground Base
N
0 125 250 500 750 1,000
Feet
1
2
6
7
7
15

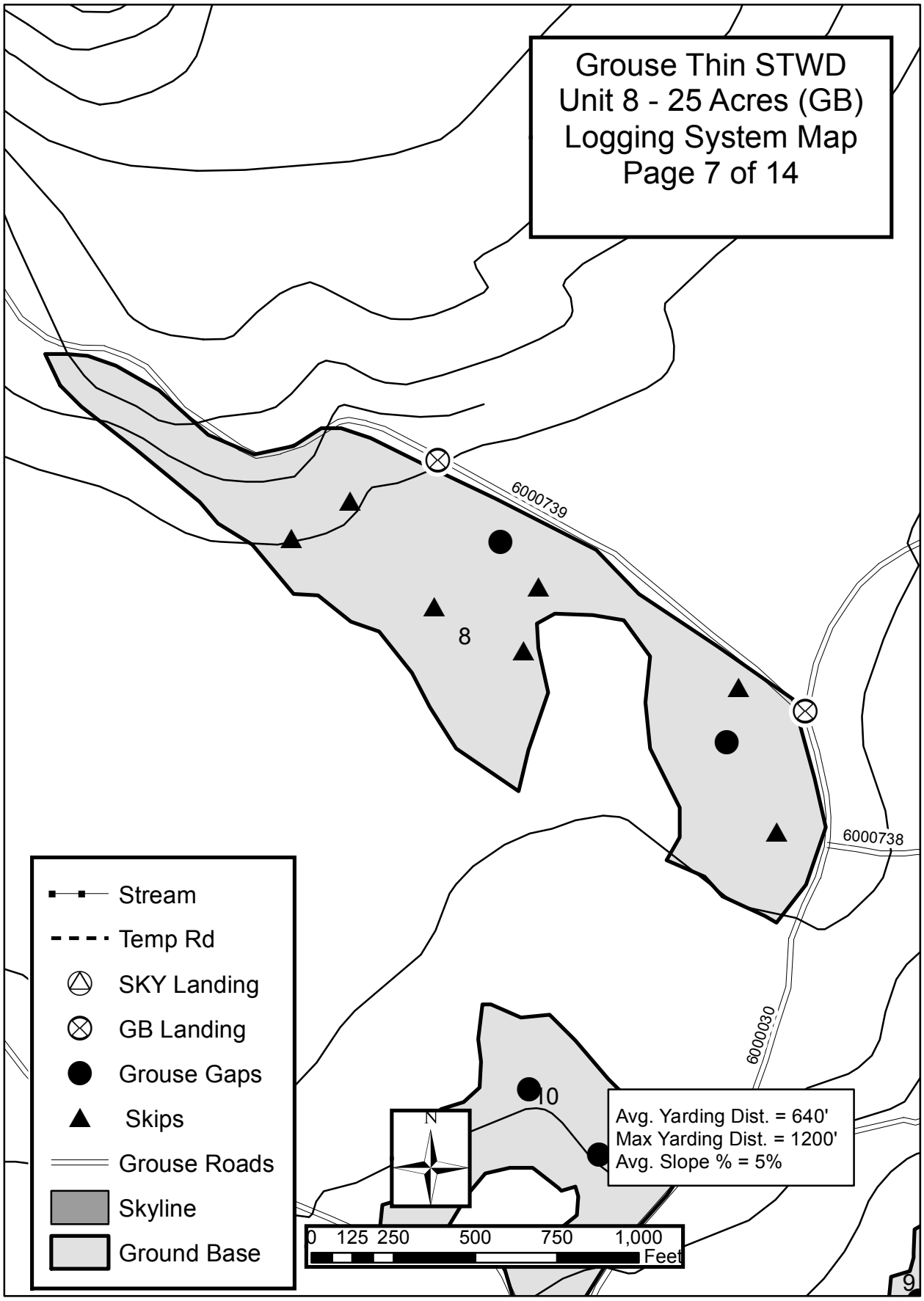
Grouse Thin STWD
Unit 8 - 25 Acres (GB)
Logging System Map
Page 7 of 14
6000739
6000738
6000030
8
10
Avg. Yarding Dist. = 640'
Max Yarding Dist. = 1200'
Avg. Slope % = 5%
Stream
Temp Rd
SKY Landing
GB Landing
Grouse Gaps
Skips
Grouse Roads
Skyline
Ground Base
N
0 125 250 500 750 1,000
Feet

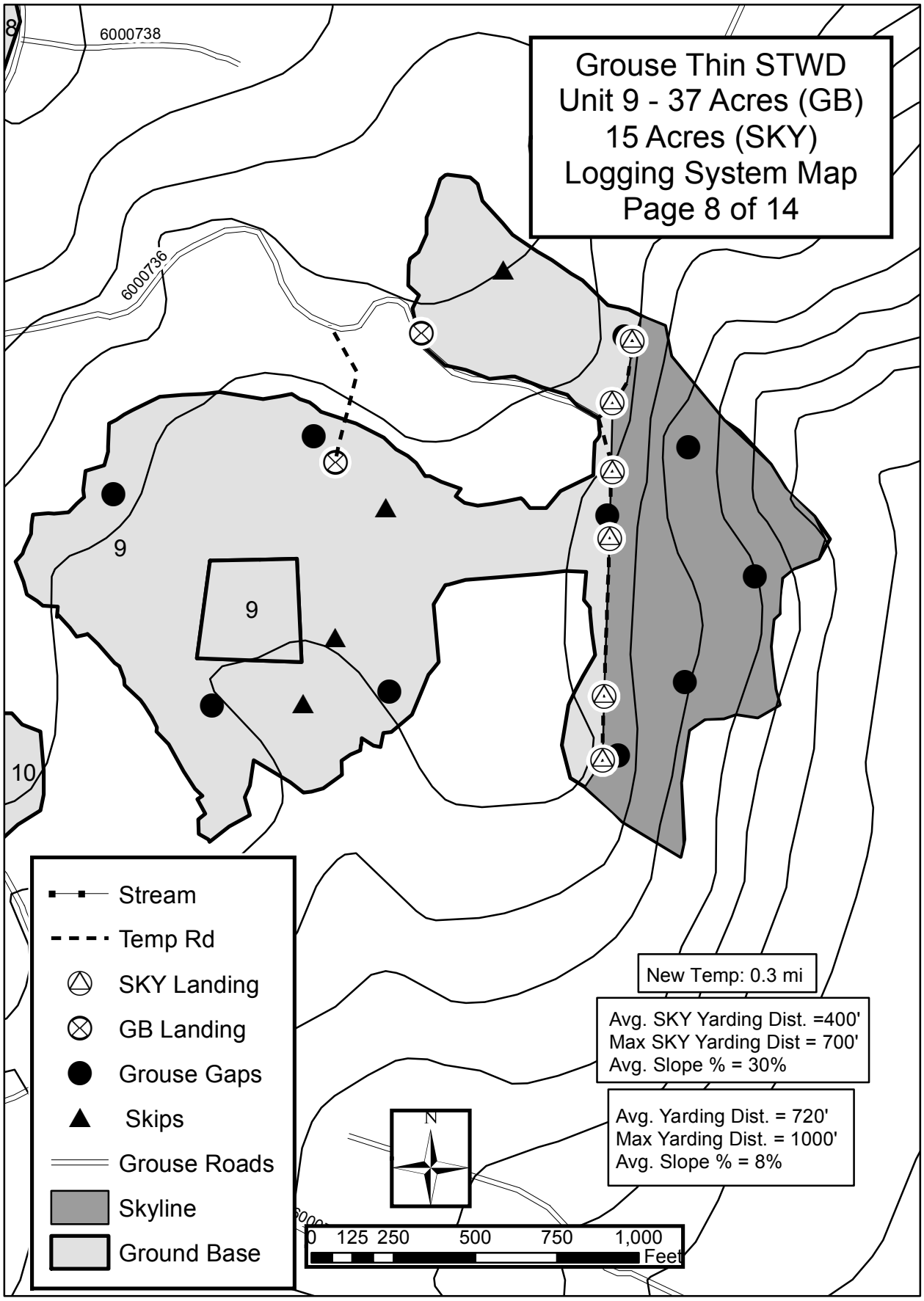
Grouse Thin STWD
Unit 9 - 37 Acres (GB)
15 Acres (SKY)
Logging System Map
Page 8 of 14
6000738
6000736
8
9
9
10
Stream
Temp Rd
SKY Landing
GB Landing
Grouse Gaps
Skips
Grouse Roads
Skyline
Ground Base
New Temp: 0.3 mi
Avg. SKY Yarding Dist. =400'
Max SKY Yarding Dist = 700'
Avg. Slope % = 30%
Avg. Yarding Dist. = 720'
Max Yarding Dist. = 1000'
Avg. Slope % = 8%
N
0 125 250 500 750 1,000
Feet

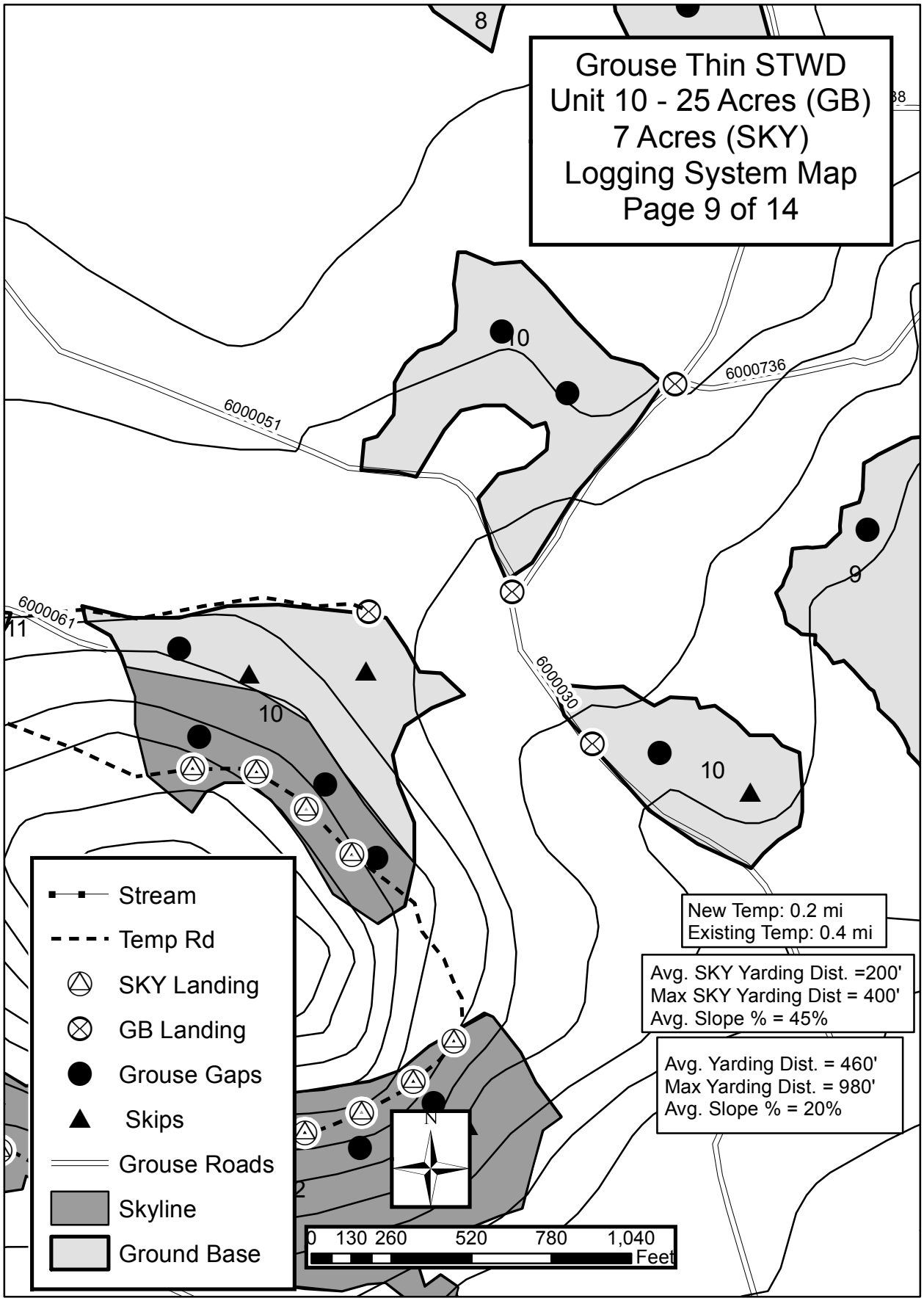
Grouse Thin STWD
Unit 10 - 25 Acres (GB)
7 Acres (SKY)
Logging System Map
Page 9 of 14
8
10
6000736
6000051
9
6000061
11
10
6000030
10
Stream
Temp Rd
SKY Landing
GB Landing
Grouse Gaps
Skips
Grouse Roads
Skyline
Ground Base
New Temp: 0.2 mi
Existing Temp: 0.4 mi
Avg. SKY Yarding Dist. =200'
Max SKY Yarding Dist = 400'
Avg. Slope % = 45%
Avg. Yarding Dist. = 460'
Max Yarding Dist. = 980'
Avg. Slope % = 20%
N
130 260 520 780 1,040
Feet

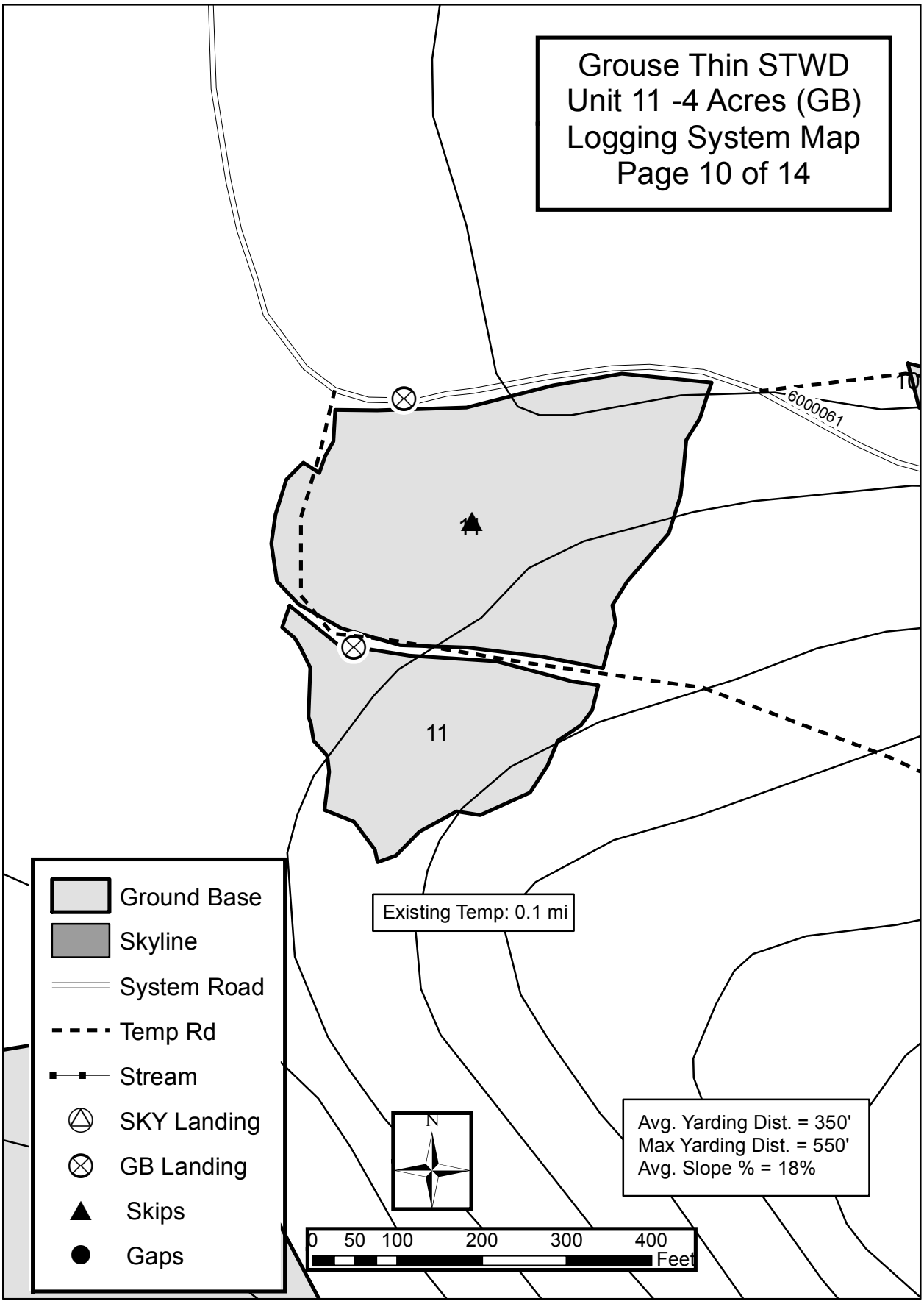
Grouse Thin STWD
Unit 11 -4 Acres (GB)
Logging System Map
Page 10 of 14
10
6000061
11
11
Existing Temp: 0.1 mi
Avg. Yarding Dist. = 350'
Max Yarding Dist. = 550'
Avg. Slope % = 18%
N
0 50 100 200 300 400
Feet
Ground Base
Skyline
System Road
Temp Rd
Stream
SKY Landing
GB Landing
Skips
Gaps

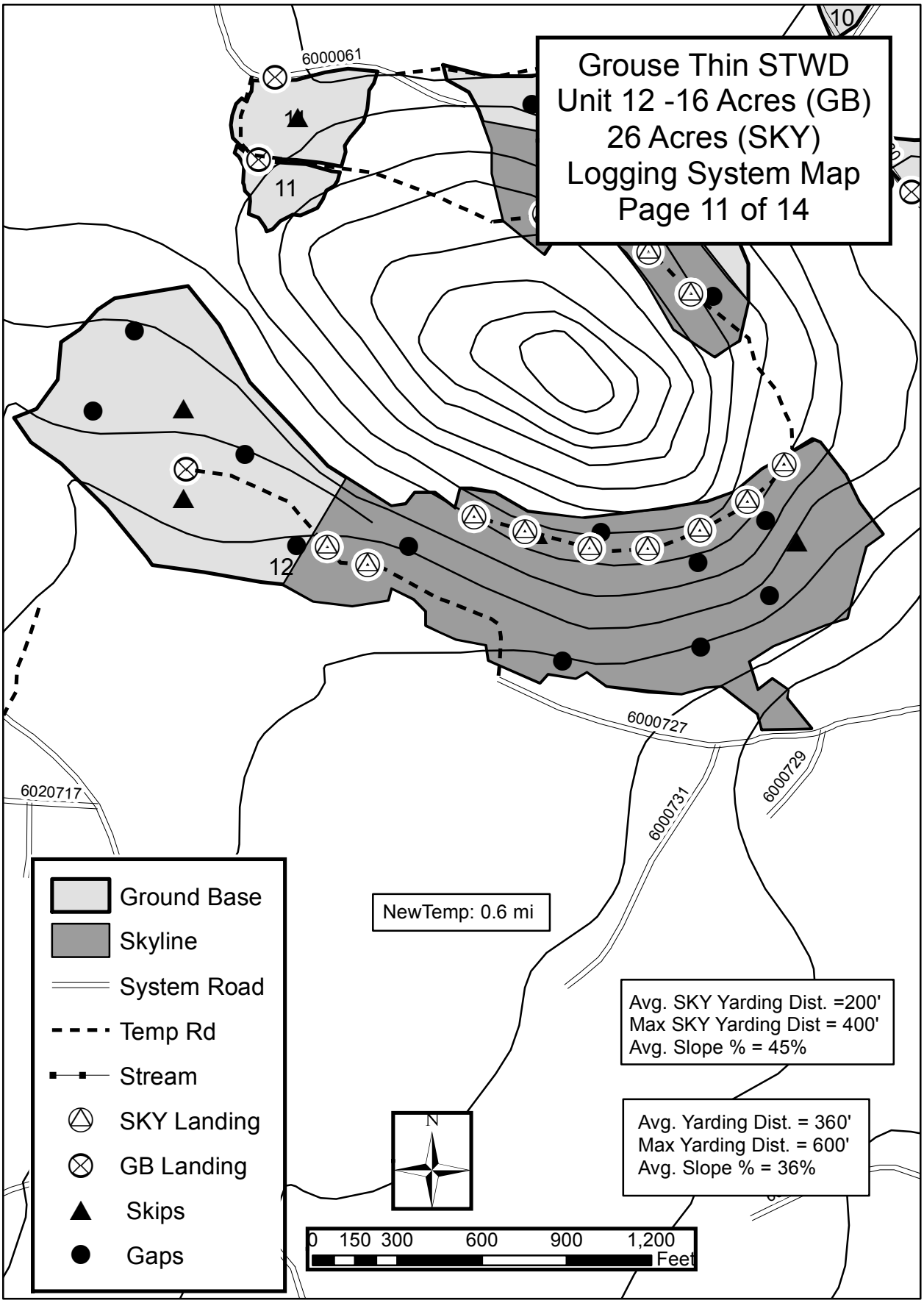
Grouse Thin STWD
Unit 12 -16 Acres (GB)
26 Acres (SKY)
Logging System Map
Page 11 of 14
10
11
12
6000061
6000727
6000729
6000731
6020717
Ground Base
Skyline
System Road
Temp Rd
Stream
SKY Landing
GB Landing
Skips
Gaps
NewTemp: 0.6 mi
Avg. SKY Yarding Dist. =200'
Max SKY Yarding Dist = 400'
Avg. Slope % = 45%
Avg. Yarding Dist. = 360'
Max Yarding Dist. = 600'
Avg. Slope % = 36%
N
0 150 300 600 900 1,200
Feet

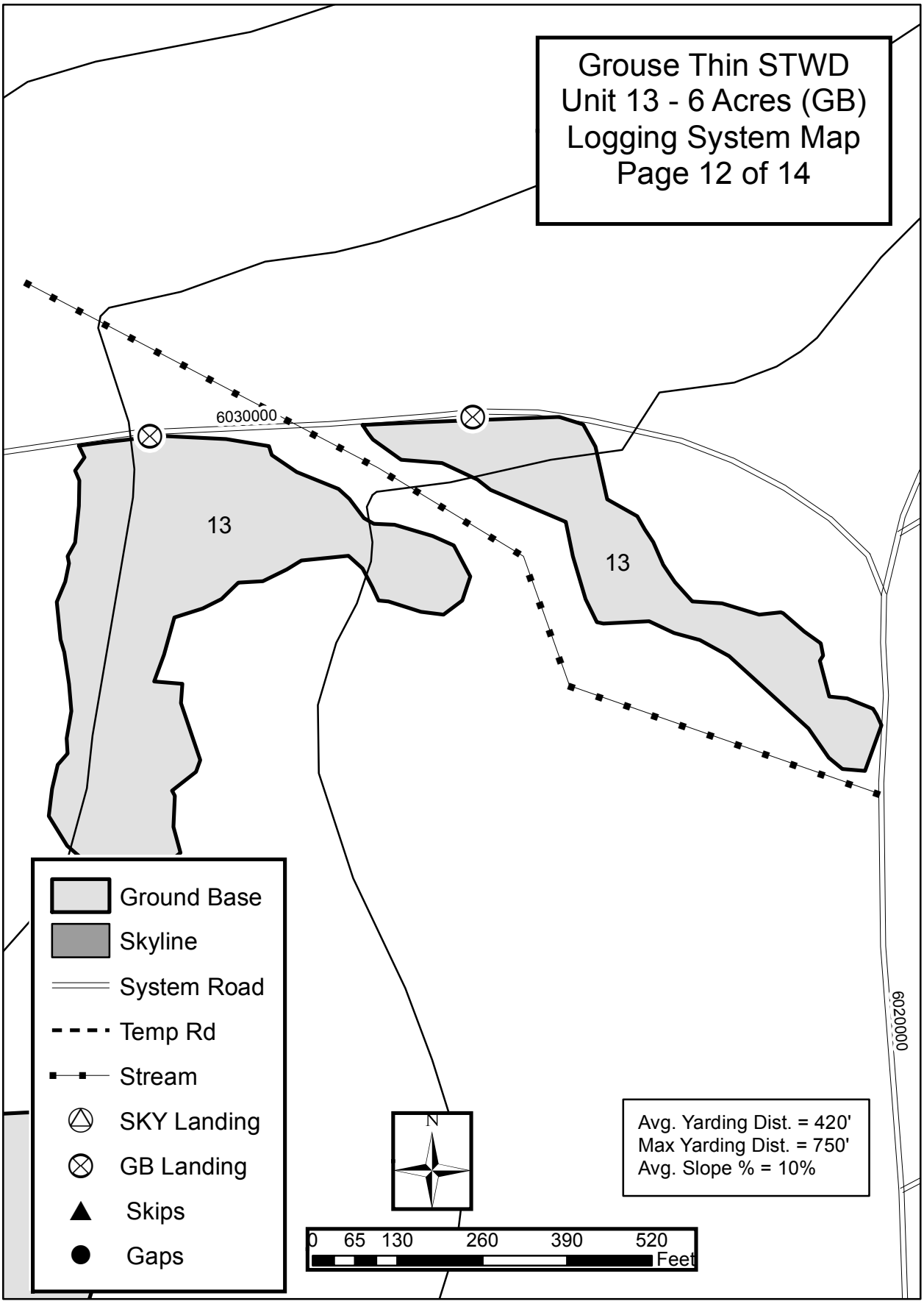
Grouse Thin STWD
Unit 13 - 6 Acres (GB)
Logging System Map
Page 12 of 14
6030000
13
13
6020000
Ground Base
Skyline
System Road
Temp Rd
Stream
SKY Landing
GB Landing
Skips
Gaps
N
0 65 130 260 390 520
Feet
Avg. Yarding Dist. = 420'
Max Yarding Dist. = 750'
Avg. Slope % = 10%

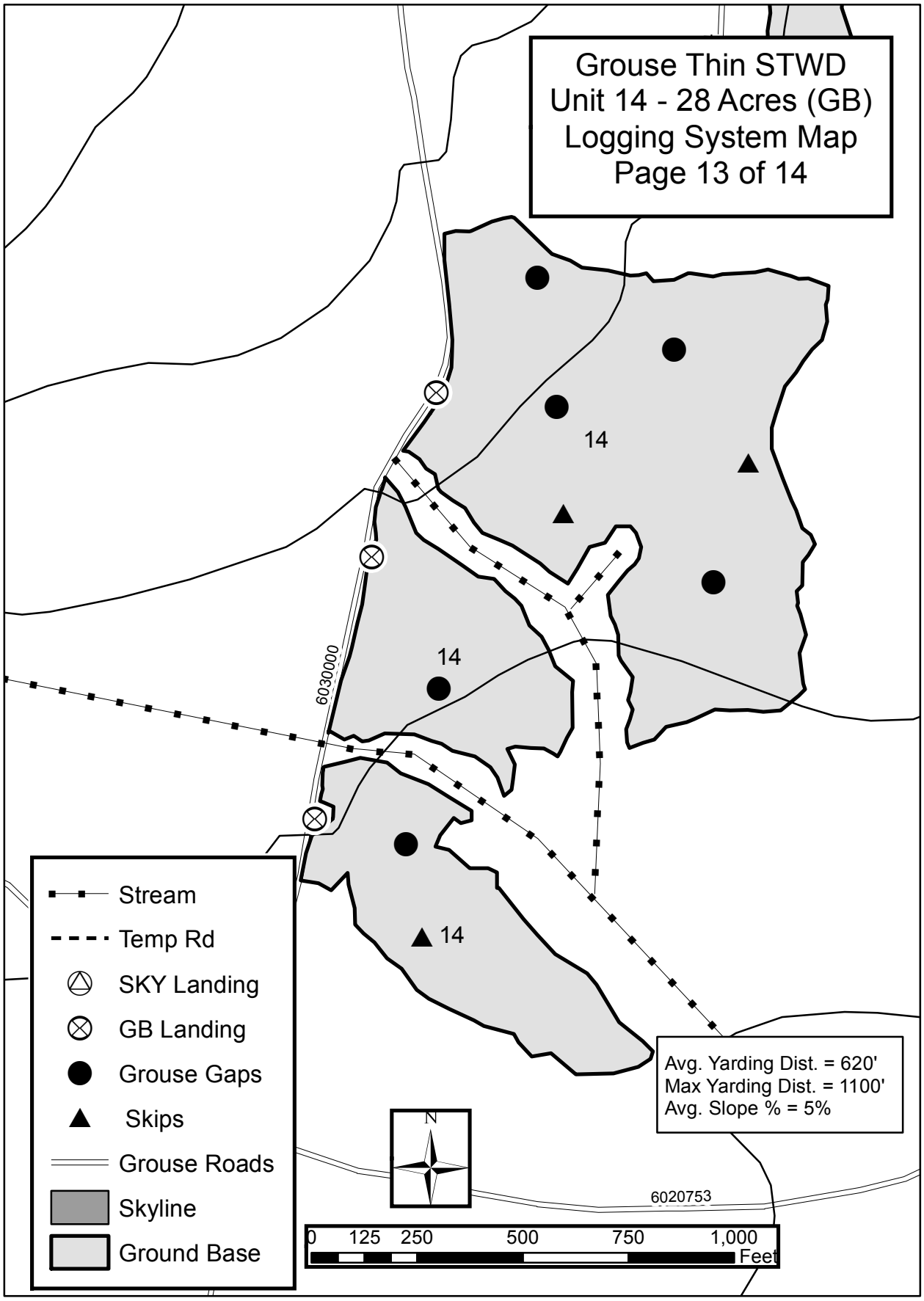
Grouse Thin STWD
Unit 14 - 28 Acres (GB)
Logging System Map
Page 13 of 14
14
14
14
6030000
6020753
Avg. Yarding Dist. = 620'
Max Yarding Dist. = 1100'
Avg. Slope % = 5%
N
0 125 250 500 750 1,000
Feet
Stream
Temp Rd
SKY Landing
GB Landing
Grouse Gaps
Skips
Grouse Roads
Skyline
Ground Base

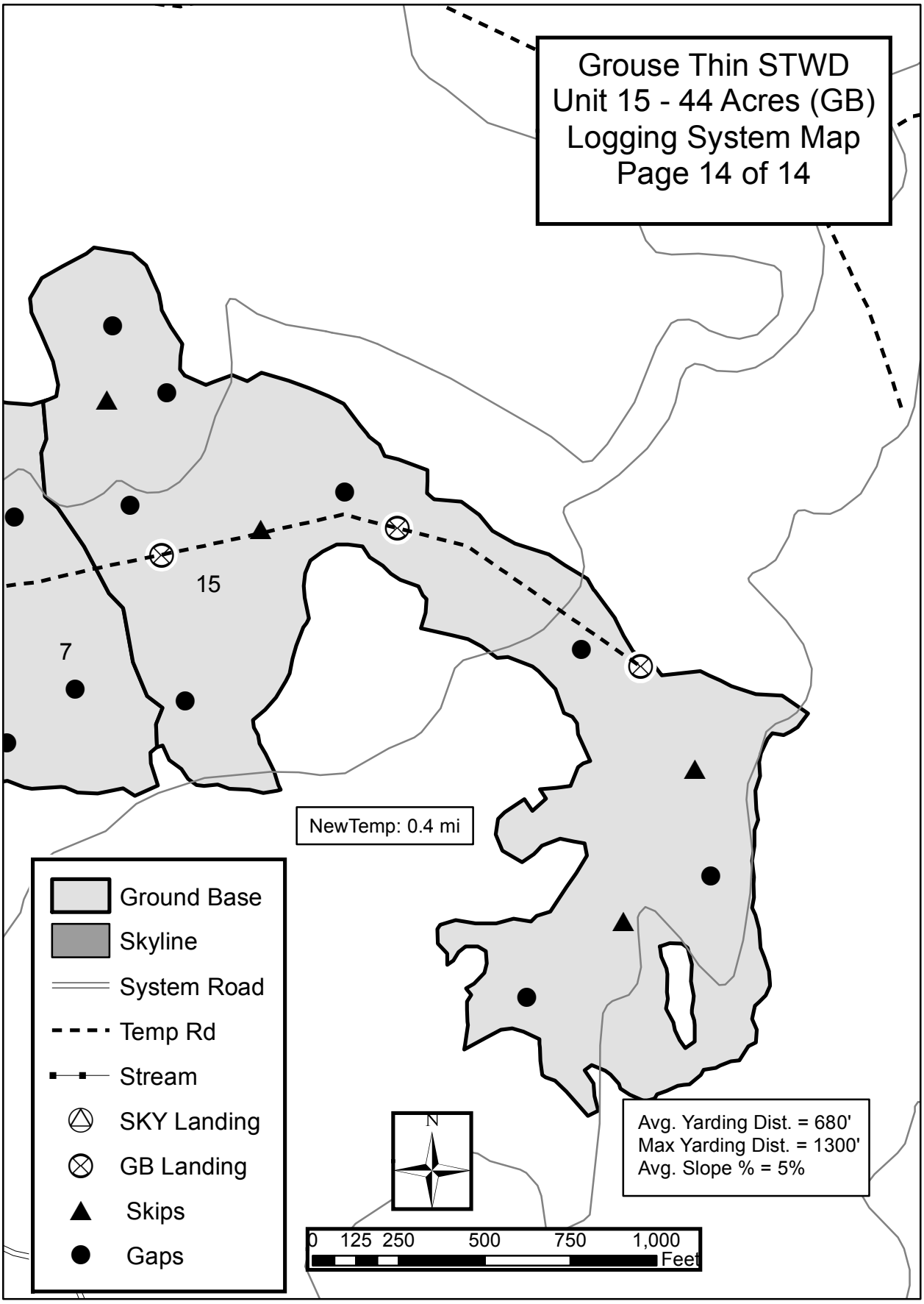
Grouse Thin STWD
Unit 15 - 44 Acres (GB)
Logging System Map
Page 14 of 14
15
7
NewTemp: 0.4 mi
Ground Base
Skyline
System Road
Temp Rd
Stream
SKY Landing
GB Landing
Skips
Gaps
N
0 125 250 500 750 1,000
Feet
Avg. Yarding Dist. = 680'
Max Yarding Dist. = 1300'
Avg. Slope % = 5%