





OPINE TRAVEL MANAGEMENT AREA



**Roads Open During Seasonal Closure
Dec. 1 through Mar. 31**

- 18
- 23
- 25
- 1829
- 2016
- 2017
- 2312
- 2313
- 2510
- 2015500
- 2300308
- 2312400
- 2313400
- 2510110
- 2510300
- 2510400

-  Arterial Roads
-  Collector Roads
-  Local Roads

 Opine Travel Management Area
Order # DES-2007-008
16 USC 551, 36 CFR 261.50 (a), (b)


 Seasonal Closure Area
Order # DES-2007-009
16 USC 551, 36 CFR 261.50 (a), (b)

 Forest Service Lands
 Bureau of Land Management

 Private Ownership

 Road Number


 Arterial Roads

 Collector Roads

 Local Roads

 UTM Grid

 Township & Range

 PLSS Section Lines



Attention
This map is reproduced from geospatial information prepared by the U.S. Dept. of Agriculture, Forest Service. Data and map accuracy may vary. They may be developed from sources of differing accuracy, accurate only at certain scales, based on modeling, incomplete while being revised, etc. Using map products for purposes other than those for which they were created, may yield inaccurate or misleading results. For more information, contact: Deschutes National Forest (541) 383-4000. Data projection: UTM Zone 10 NAD 27. This information was released in August 2007.

