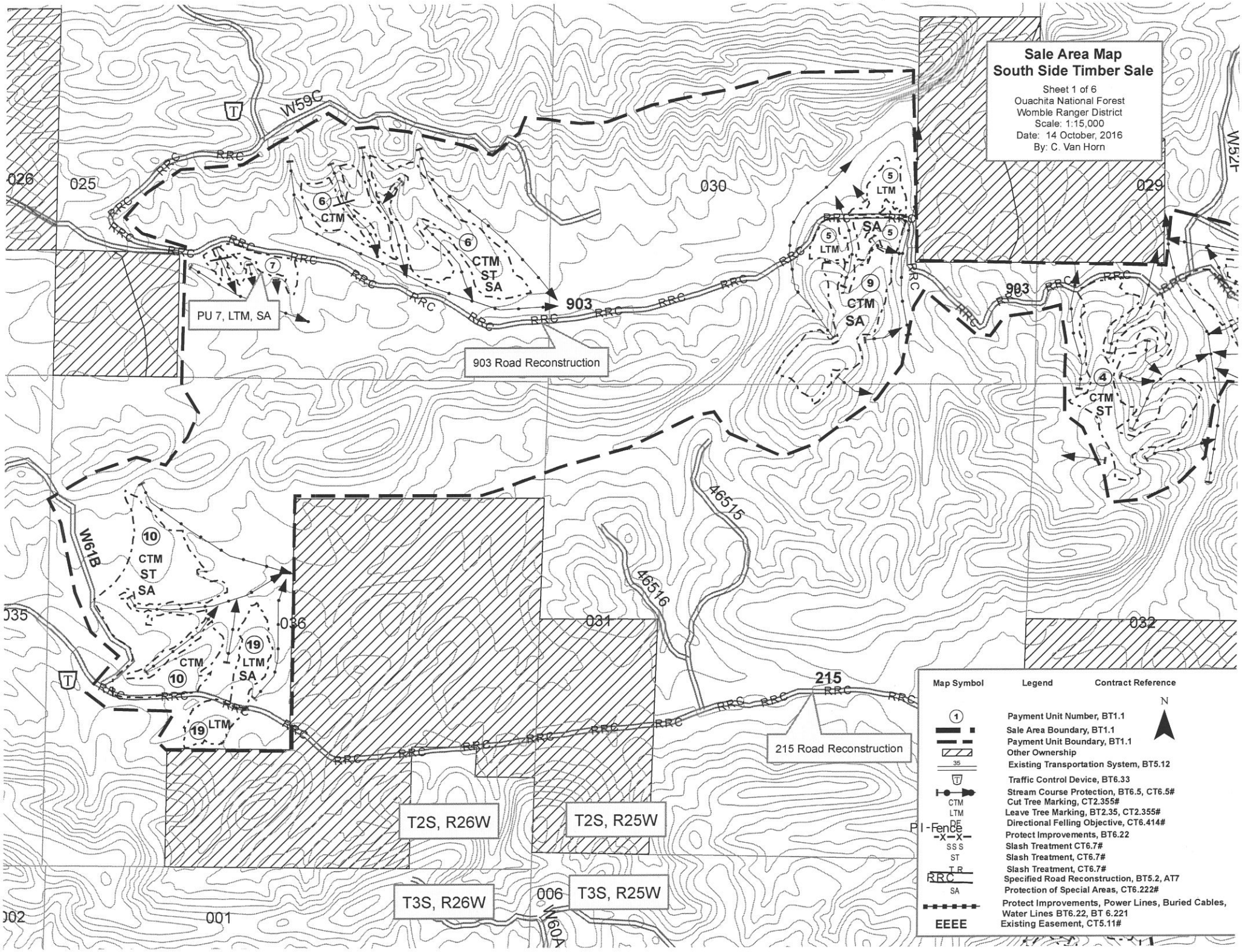
Sale Area Map
South Side Timber Sale
Sheet 1 of 6
Ouachita National Forest
Womble Ranger District
Scale: 1:15,000
Date: 14 October, 2016
By: C. Van Horn
W59C
W52F
W61B
W60A
903
903 Road Reconstruction
215
215 Road Reconstruction
46515
46516
PU 7, LTM, SA
T2S, R26W
T2S, R25W
T3S, R26W
T3S, R25W
026
025
030
029
035
036
031
032
002
001
006
Map Symbol
Legend
Contract Reference
N
Payment Unit Number, BT1.1
Sale Area Boundary, BT1.1
Payment Unit Boundary, BT1.1
Other Ownership
Existing Transportation System, BT5.12
Traffic Control Device, BT6.33
Stream Course Protection, BT6.5, CT6.5#
Cut Tree Marking, CT2.355#
Leave Tree Marking, BT2.35, CT2.355#
Directional Felling Objective, CT6.414#
Protect Improvements, BT6.22
Slash Treatment CT6.7#
Slash Treatment, CT6.7#
Slash Treatment, CT6.7#
Specified Road Reconstruction, BT5.2, AT7
Protection of Special Areas, CT6.222#
Protect Improvements, Power Lines, Buried Cables, Water Lines BT6.22, BT 6.221
Existing Easement, CT5.11#

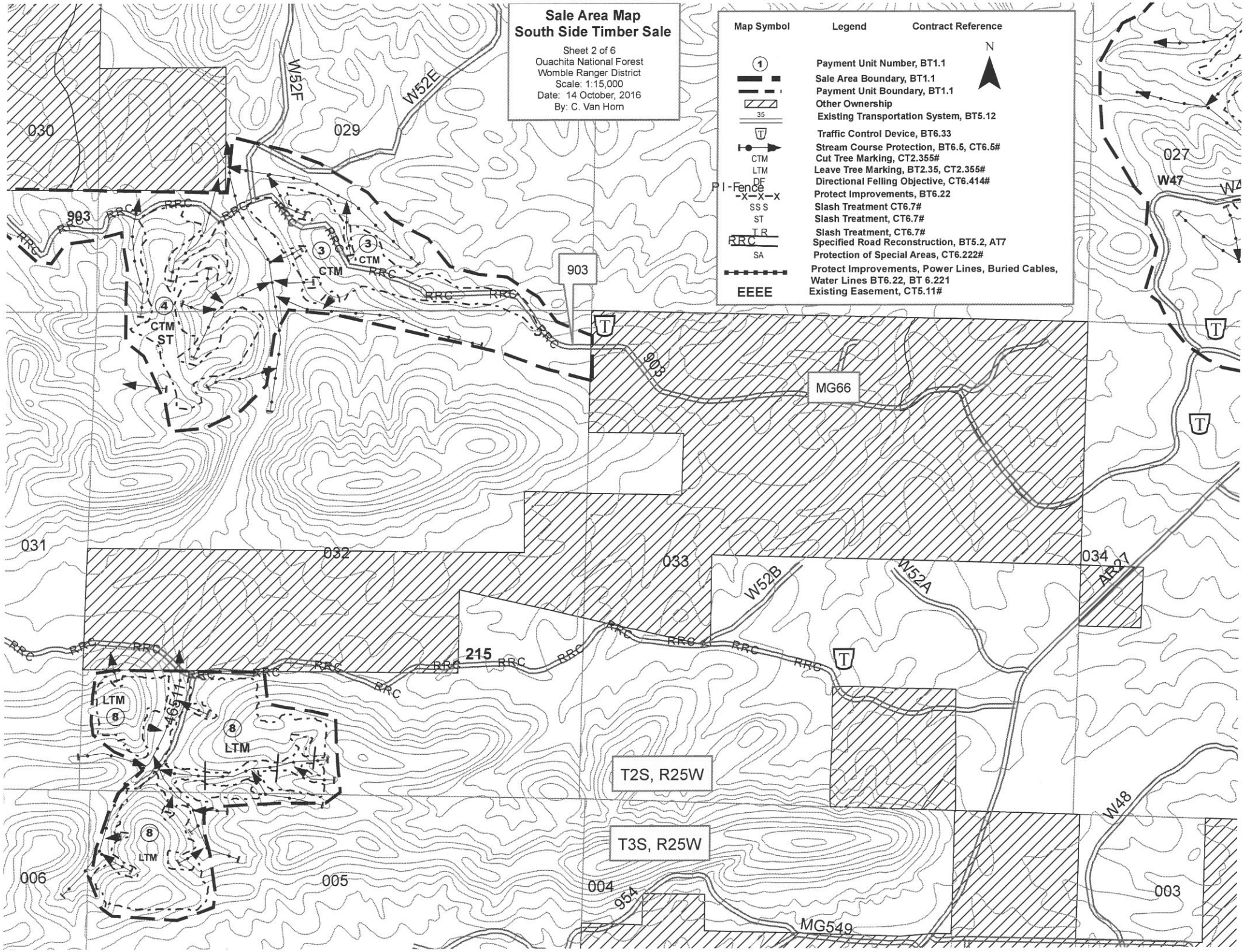
Sale Area Map
South Side Timber Sale
Sheet 2 of 6
Ouachita National Forest
Womble Ranger District
Scale: 1:15,000
Date: 14 October, 2016
By: C. Van Horn
Map Symbol
Legend
Contract Reference
N
Payment Unit Number, BT1.1
Sale Area Boundary, BT1.1
Payment Unit Boundary, BT1.1
Other Ownership
35
Existing Transportation System, BT5.12
Traffic Control Device, BT6.33
Stream Course Protection, BT6.5, CT6.5#
CTM
Cut Tree Marking, CT2.355#
LTM
Leave Tree Marking, BT2.35, CT2.355#
DF
Directional Felling Objective, CT6.414#
PI-Fence
Protect Improvements, BT6.22
SS S
Slash Treatment CT6.7#
ST
Slash Treatment, CT6.7#
T R
Slash Treatment, CT6.7#
RRC
Specified Road Reconstruction, BT5.2, AT7
SA
Protection of Special Areas, CT6.222#
Protect Improvements, Power Lines, Buried Cables, Water Lines BT6.22, BT 6.221
EEEE
Existing Easement, CT5.11#
030
029
027
031
032
033
034
006
005
004
003
W52F
W52E
W47
W52B
W52A
AR27
W48
903
215
954
MG66
MG549
T2S, R25W
T3S, R25W
CTM
ST
LTM
RRC

Sale Area Map
South Side Timber Sale

Sheet 3 of 6
Ouachita National Forest
Womble Ranger District
Scale: 1:15,000
Date: 14 October, 2016
By: C. Van Horn

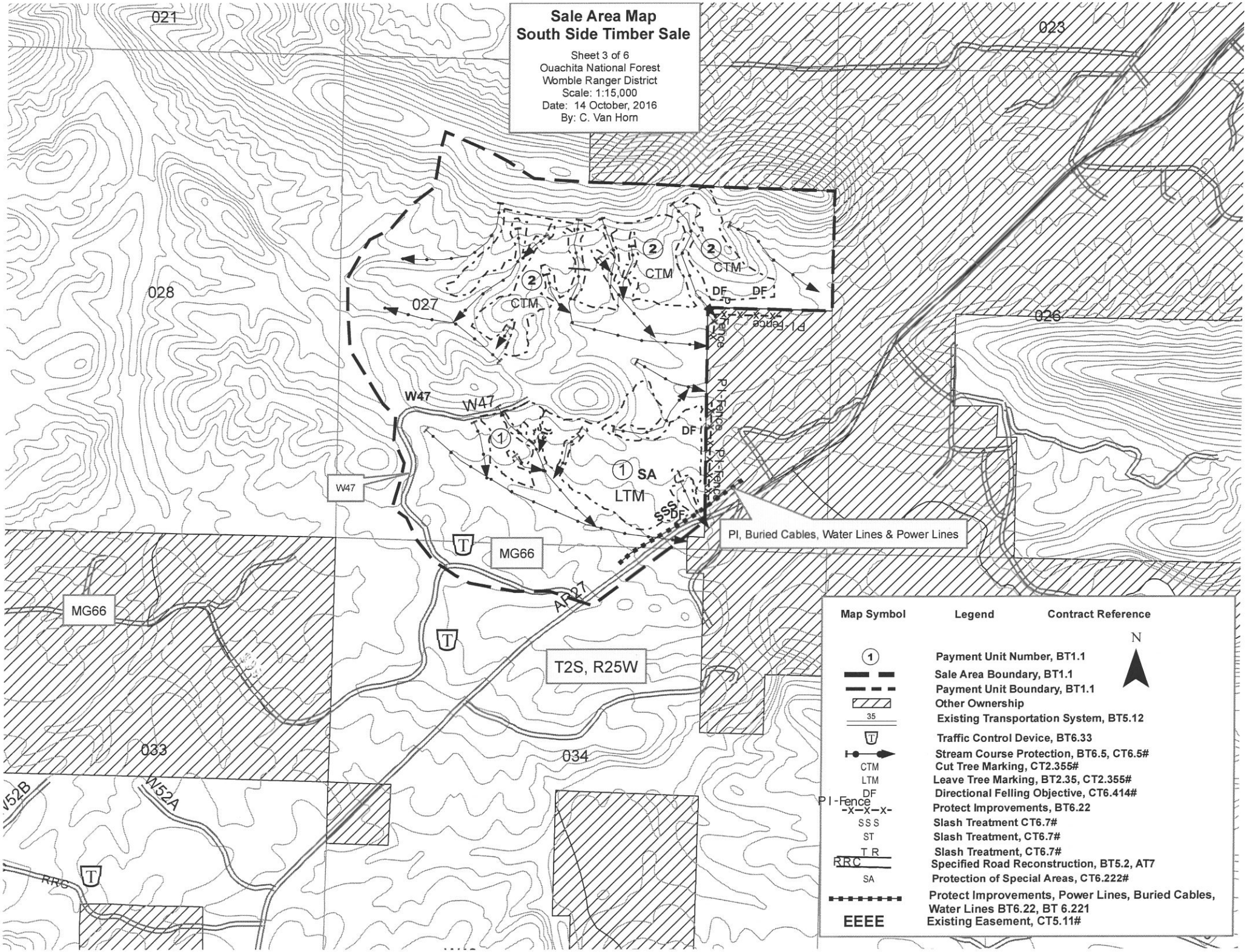

Sale Area Map
South Side Timber Sale

Sheet 4 of 6
Ouachita National Forest
Womble Ranger District
Scale: 1:15,000
Date: 14 October, 2016
By: C. Van Horn

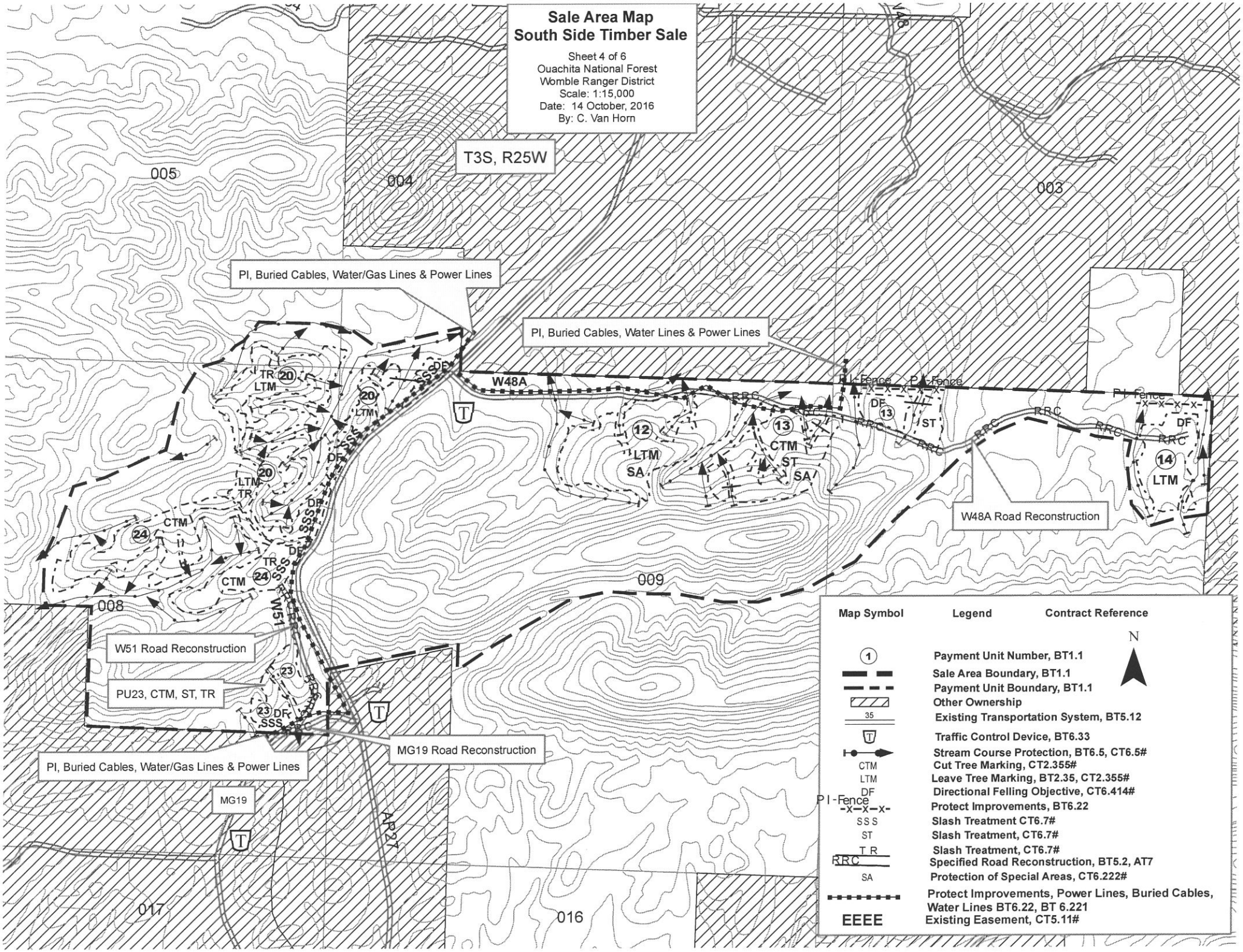

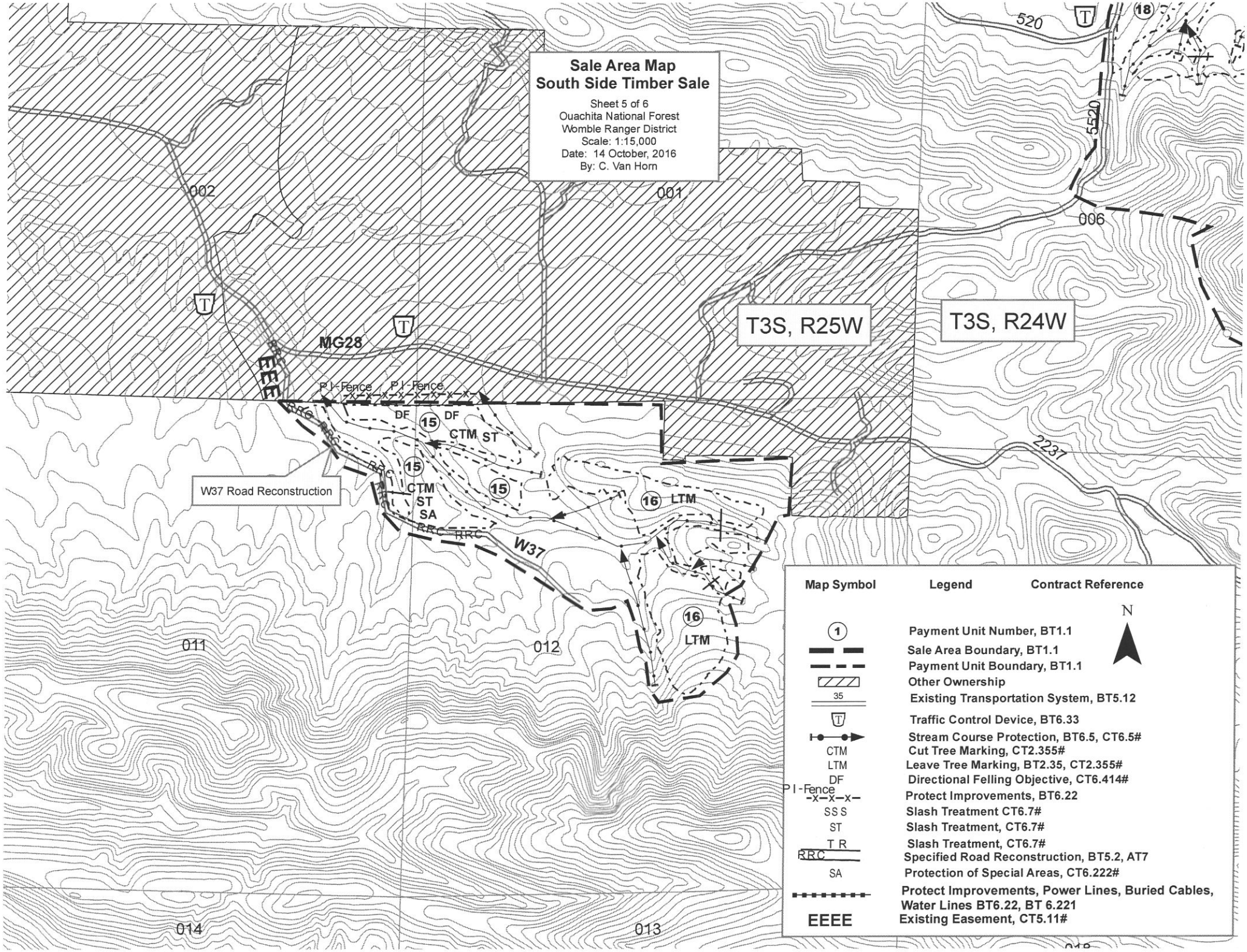
Sale Area Map
South Side Timber Sale
Sheet 5 of 6
Ouachita National Forest
Womble Ranger District
Scale: 1:15,000
Date: 14 October, 2016
By: C. Van Horn
T3S, R25W
T3S, R24W
002
001
006
011
012
013
014
520
5520
2237
MG28
W37
W37 Road Reconstruction
PI-Fence
DF
CTM
ST
SA
LTM
RRC
15
16
18
Map Symbol
Legend
Contract Reference
N
Payment Unit Number, BT1.1
Sale Area Boundary, BT1.1
Payment Unit Boundary, BT1.1
Other Ownership
Existing Transportation System, BT5.12
Traffic Control Device, BT6.33
Stream Course Protection, BT6.5, CT6.5#
CTM Cut Tree Marking, CT2.355#
LTM Leave Tree Marking, BT2.35, CT2.355#
DF Directional Felling Objective, CT6.414#
PI-Fence Protect Improvements, BT6.22
SSS Slash Treatment CT6.7#
ST Slash Treatment, CT6.7#
T R Slash Treatment, CT6.7#
RRC Specified Road Reconstruction, BT5.2, AT7
SA Protection of Special Areas, CT6.222#
Protect Improvements, Power Lines, Buried Cables, Water Lines BT6.22, BT 6.221
EEEE Existing Easement, CT5.11#

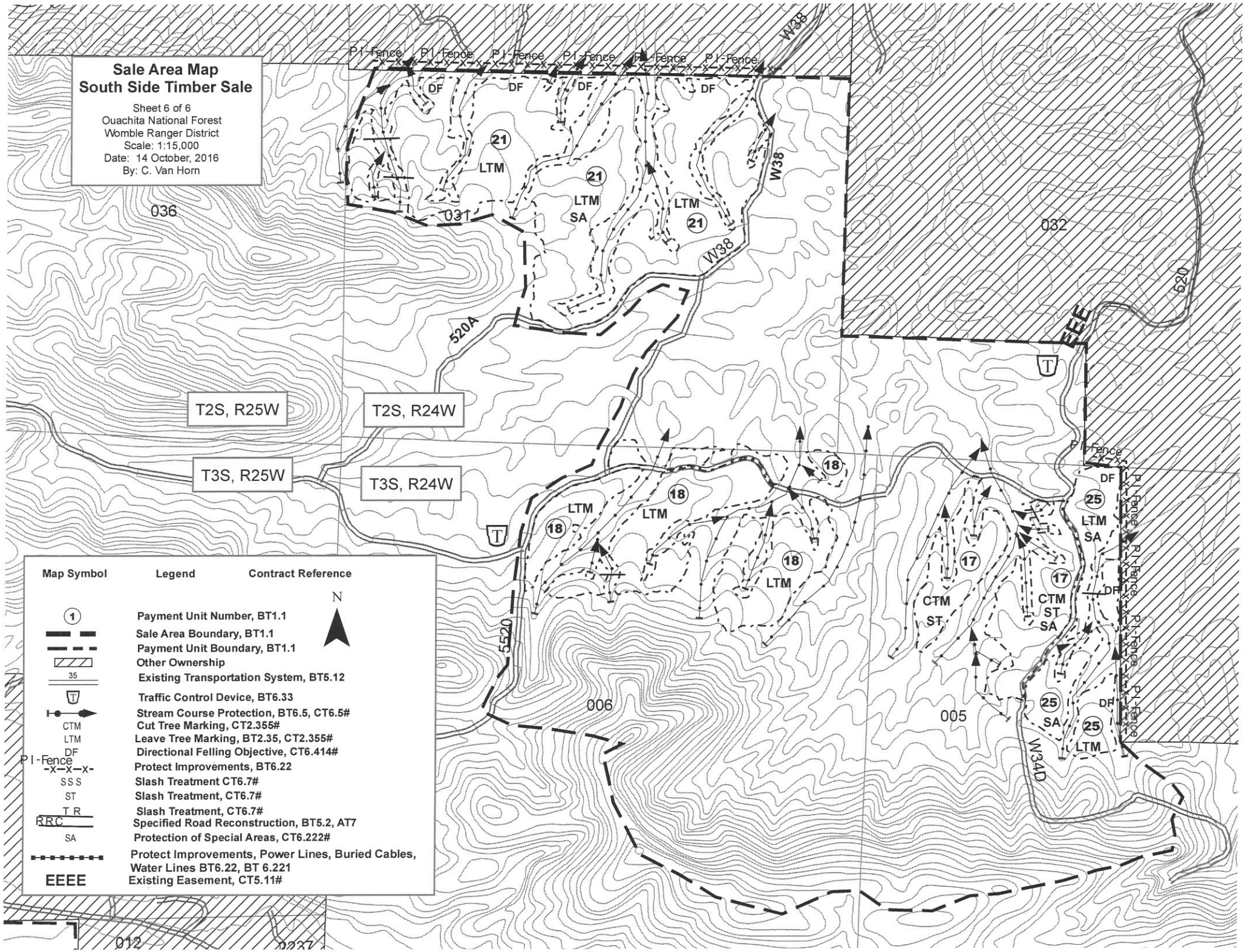
Sale Area Map
South Side Timber Sale
Sheet 6 of 6
Ouachita National Forest
Womble Ranger District
Scale: 1:15,000
Date: 14 October, 2016
By: C. Van Horn
T2S, R25W
T2S, R24W
T3S, R25W
T3S, R24W
036
031
032
006
005
012
520A
520
5520
W38
W34D
EEE
PI-Fence
DF
LTM
LTM SA
CTM ST
CTM ST SA
SA
21
18
17
25
T
Map Symbol
Legend
Contract Reference
N
Payment Unit Number, BT1.1
Sale Area Boundary, BT1.1
Payment Unit Boundary, BT1.1
Other Ownership
Existing Transportation System, BT5.12
Traffic Control Device, BT6.33
Stream Course Protection, BT6.5, CT6.5#
CTM Cut Tree Marking, CT2.355#
LTM Leave Tree Marking, BT2.35, CT2.355#
DF Directional Felling Objective, CT6.414#
PI-Fence Protect Improvements, BT6.22
SSS Slash Treatment CT6.7#
ST Slash Treatment, CT6.7#
TR Slash Treatment, CT6.7#
RRC Specified Road Reconstruction, BT5.2, AT7
SA Protection of Special Areas, CT6.222#
Protect Improvements, Power Lines, Buried Cables, Water Lines BT6.22, BT 6.221
EEEE Existing Easement, CT5.11#