

Vista Butte Sno-Park Ski/Snowshoe Trails

609955

121°37'11"W

611564

121°35'57"W

613173

487282

487282







43°59'23"N

43°59'23"N

487121

487121


Map Legend

-  Marked Nordic Ski Trail
-  Snowshoe Trail
-  Marked Snowmobile Trail
-  Shelter - No Camping
-  Sno-Park
-  Ski Junction Number

Contour Intervals: minor=100', major=500'
 GPS Coordinate grids (grid lines are one mile apart)
 Gray Label = UTM, NAD27, Zone 10
 Black Label = Lat, Long, NAD 1983

0 0.25 0.5 1
Miles

Trails maintained through cooperation between the Forest Service and the Central Oregon Nordic Club. For more trail news and information about the Central Oregon Nordic Club visit their website at www.conordicclub.org

 For the greatest good
 Map updated October 2017 (SWH)

AREA NOTICE

Area and Trails Closed to Dogs

Dogs are prohibited in the following winter recreation areas: Dutchman Flat, Swampy Lakes, Meissner and Vista Butte trail Systems. Areas south of Cascade Lakes Hwy and in the Skyliner area are open to Dogs.

Reasons for the Closure are:

- To prevent collisions between dogs and skiers on trails.
- To reduce sanitation problems on trails and at shelters.
- To reduce conflicts between users over dog behavior.

Exception:
 With a permit, controlled working dogs in harness are allowed on groomed snowmobile trails only. For permits and further details contact the Bend-Fort Rock Ranger Station.

Download a PDF version of this map for your cell phone by scanning this QR code and use the Avenza Maps app. Find where you are on the map by following the little blue dot.

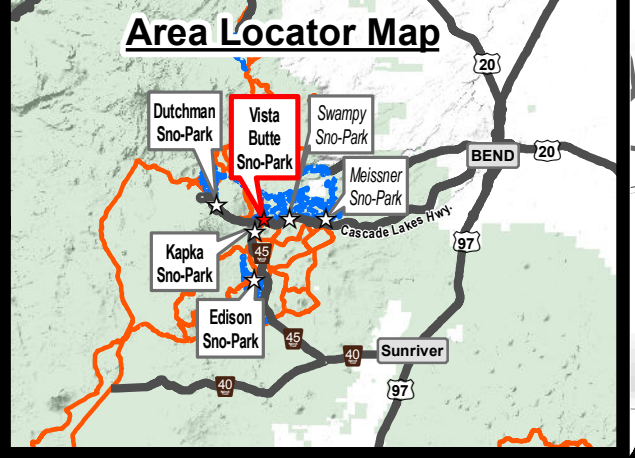
Avenza Maps Download



VistaButte Sno-Park (500 KB)
 Available for Android or iPhone

Snowshoers and Snow Hikers:
 If using designated ski trails please avoid walking on set ski tracks.

Area Locator Map



The Forest Service cannot ensure the reliability or suitability of this information for any particular purpose. Spatial information may not meet National Map Accuracy standards. This information may be updated, corrected or otherwise modified without notification. For additional information about this data contact the Deschutes National Forest at 541-383-5300.

609955

121°37'11"W

611564

121°35'57"W

613173